

**Attachment K - Maps**

---

**King County Council  
District 9**

# 2020 Precinct Alterations


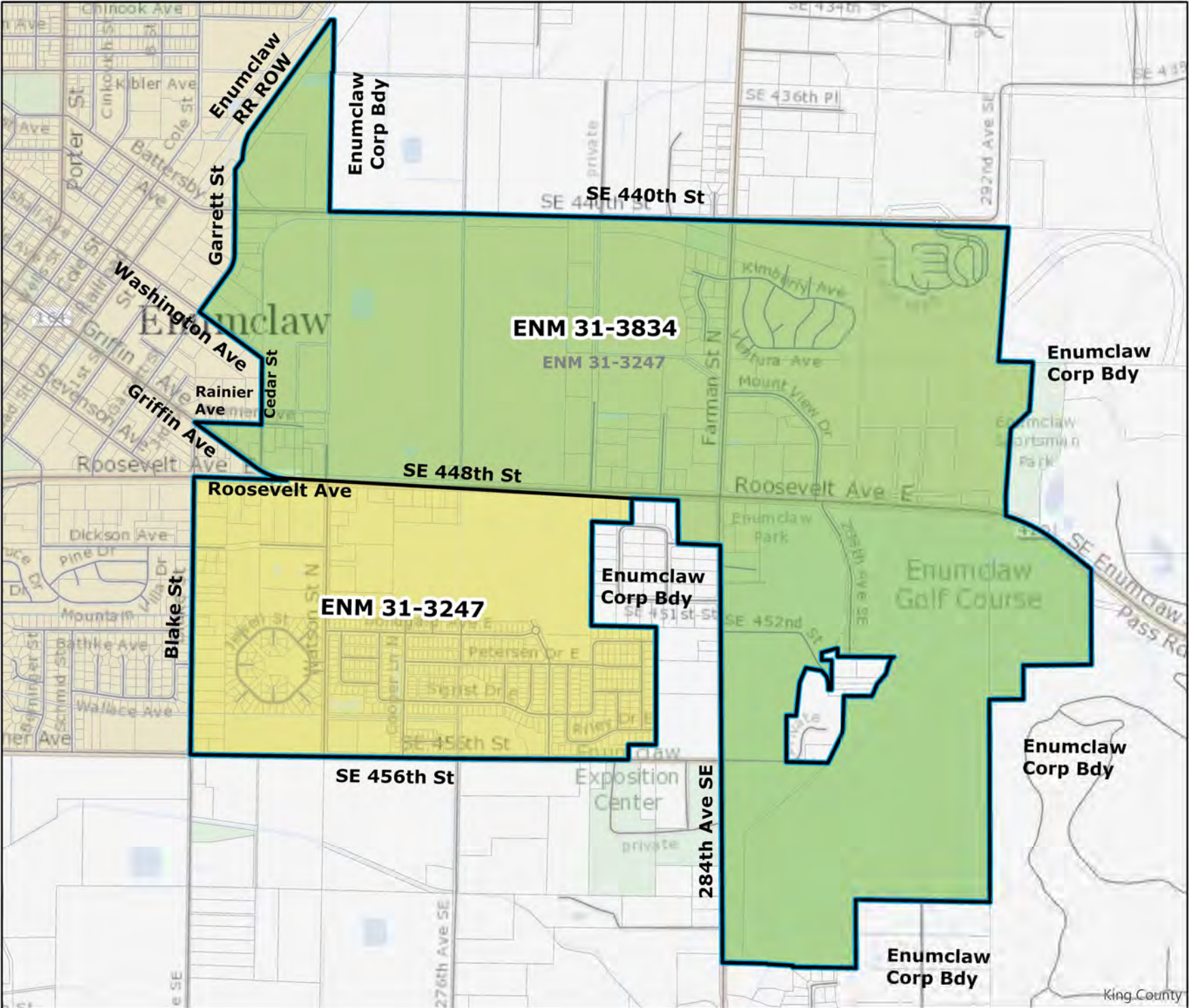

Code	Precinct Name	LG	CG	CC
3834	ENM 31-3834	31	8	9
3247	ENM 31-3247	31	8	9

Original Precinct(s)				
3247	ENM 31-3247	31	8	9

\*: Denotes precinct(s) that have been abolished.  
 Precinct map produced by King County GIS Elections in accordance with KCC 1.12.101 & RCW 29A.16.040

**Legend**

- Original Precinct(s)
- New Precinct(s)
- Altered Precinct(s)






# 2020 Precinct Alterations

Code	Precinct Name	LG	CG	CC
3841	SHADY LAKE	47	8	9
0649	LAKE DESIRE	47	8	9
<b>Original Precinct(s)</b>				
0649	LAKE DESIRE	47	8	9

\*: Denotes precinct(s) that have been abolished.  
 Precinct map produced by King County GIS Elections in accordance with KCC 1.12.101 & RCW 29A.16.040

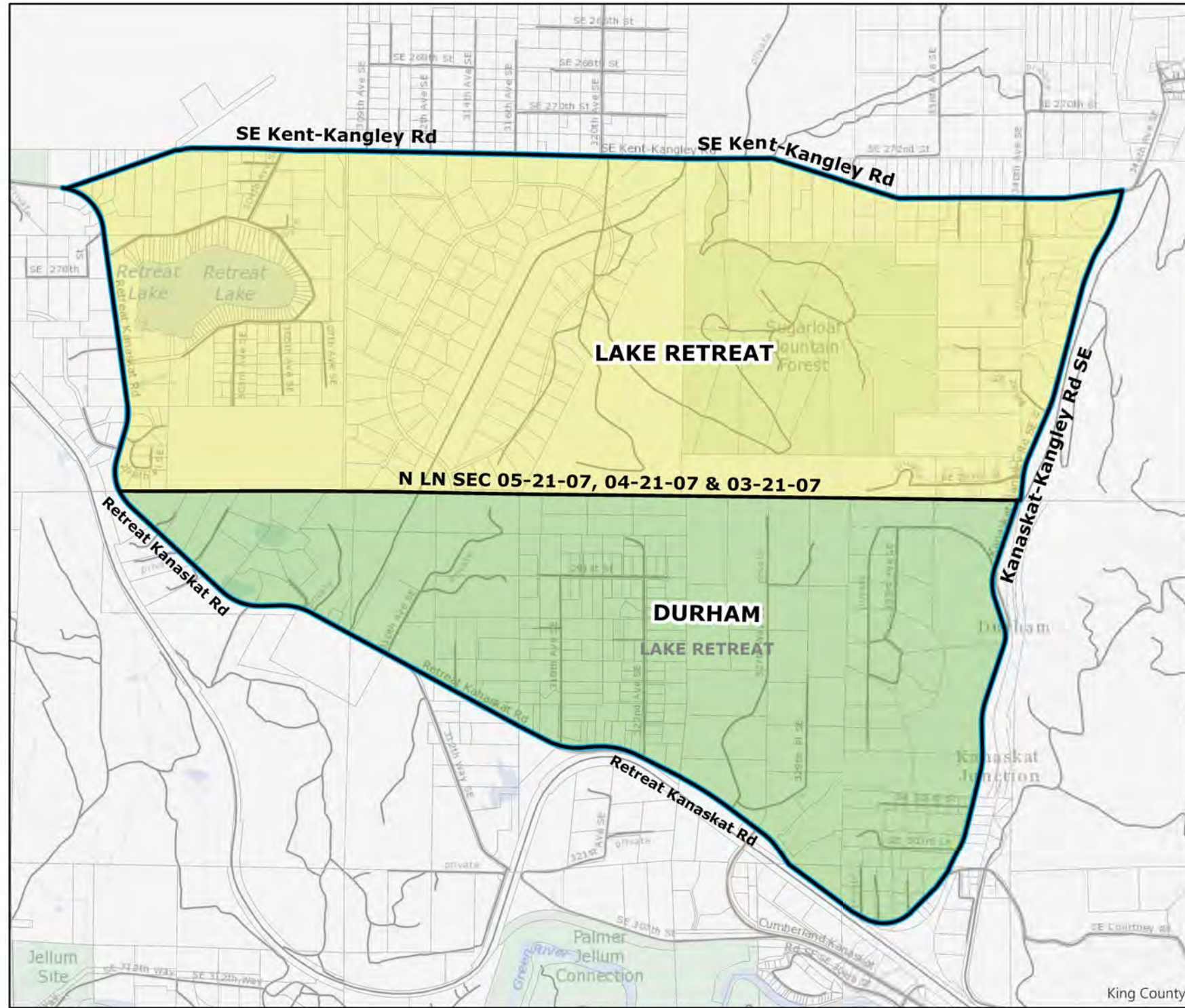
**Legend**

- Original Precinct(s)
- New Precinct(s)
- Altered Precinct(s)





# 2020 Precinct Alterations

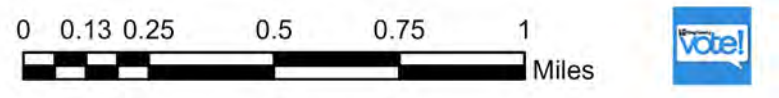


Code	Precinct Name	LG	CG	CC
3842	DURHAM	5	8	9
3474	LAKE RETREAT	5	8	9
<b>Original Precinct(s)</b>				
3474	LAKE RETREAT	5	8	9

\*: Denotes precinct(s) that have been abolished.  
 Precinct map produced by King County GIS Elections in accordance with KCC 1.12.101 & RCW 29A.16.040

**Legend**

- Original Precinct(s)
- New Precinct(s)
- Altered Precinct(s)

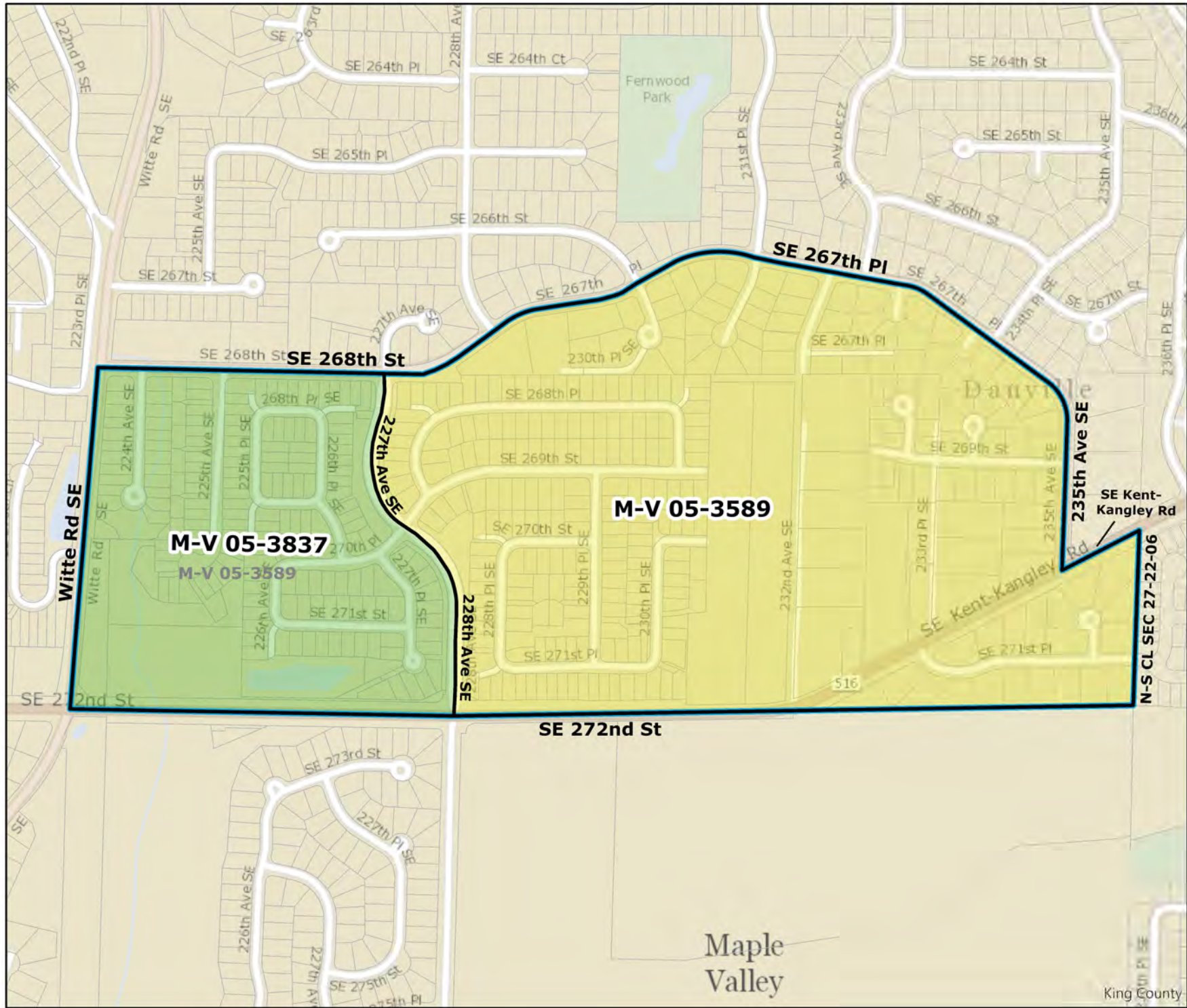




# 2020 Precinct Alterations


Code	Precinct Name	LG	CG	CC
3837	M-V 05-3837	5	8	9
3589	M-V 05-3589	5	8	9
<b>Original Precinct(s)</b>				
3589	M-V 05-3589	5	8	9

\*: Denotes precinct(s) that have been abolished.  
Precinct map produced by King County GIS Elections in accordance with KCC 1.12.101 & RCW 29A.16.040



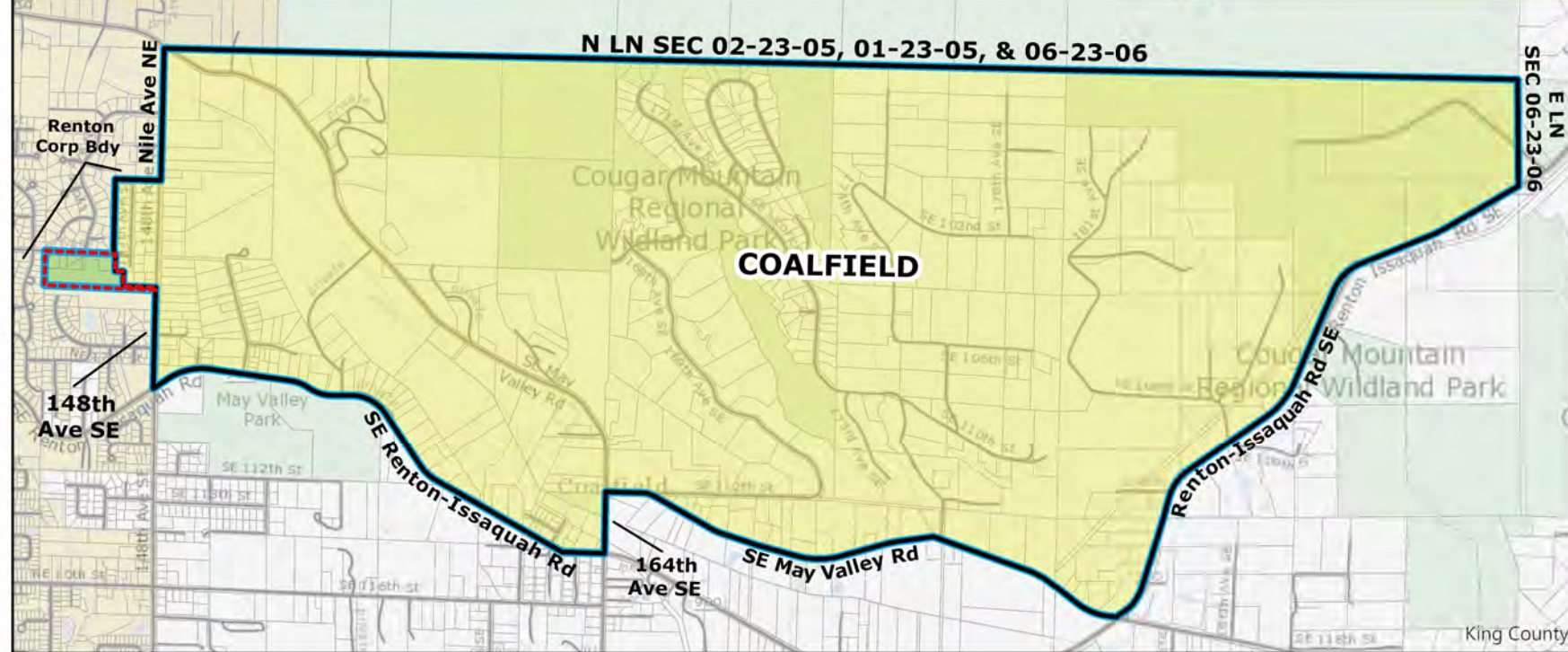
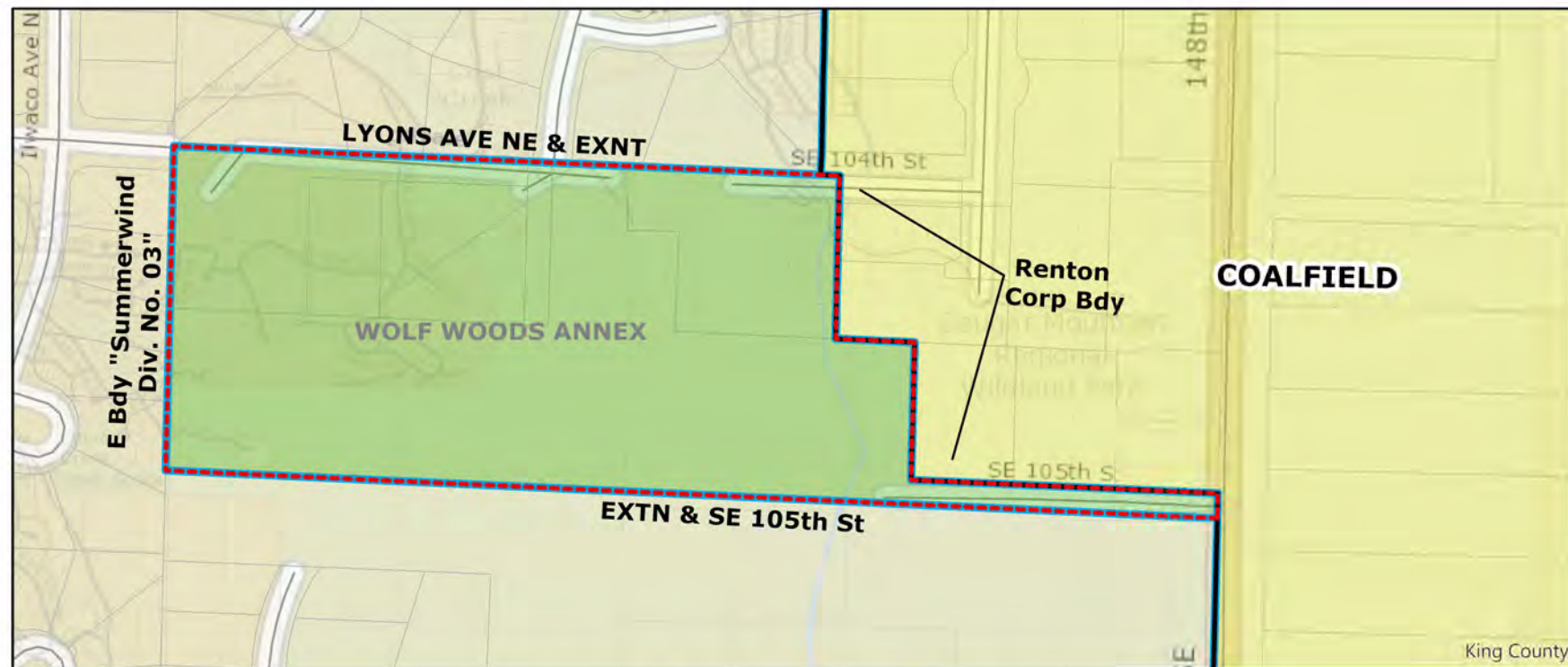
**Legend**

- Original Precinct(s)
- New Precinct(s)
- Altered Precinct(s)





# 2020 Precinct Alterations





Code	Precinct Name	LG	CG	CC
3813	RNT 05-3813	5	8	9
0327	COALFIELD	5	8	9

Original Precinct(s)				
0327	COALFIELD	5	8	9

\*: Denotes precinct(s) that have been abolished.  
 Precinct map produced by King County GIS Elections in accordance with KCC 1.12.101 & RCW 29A.16.040

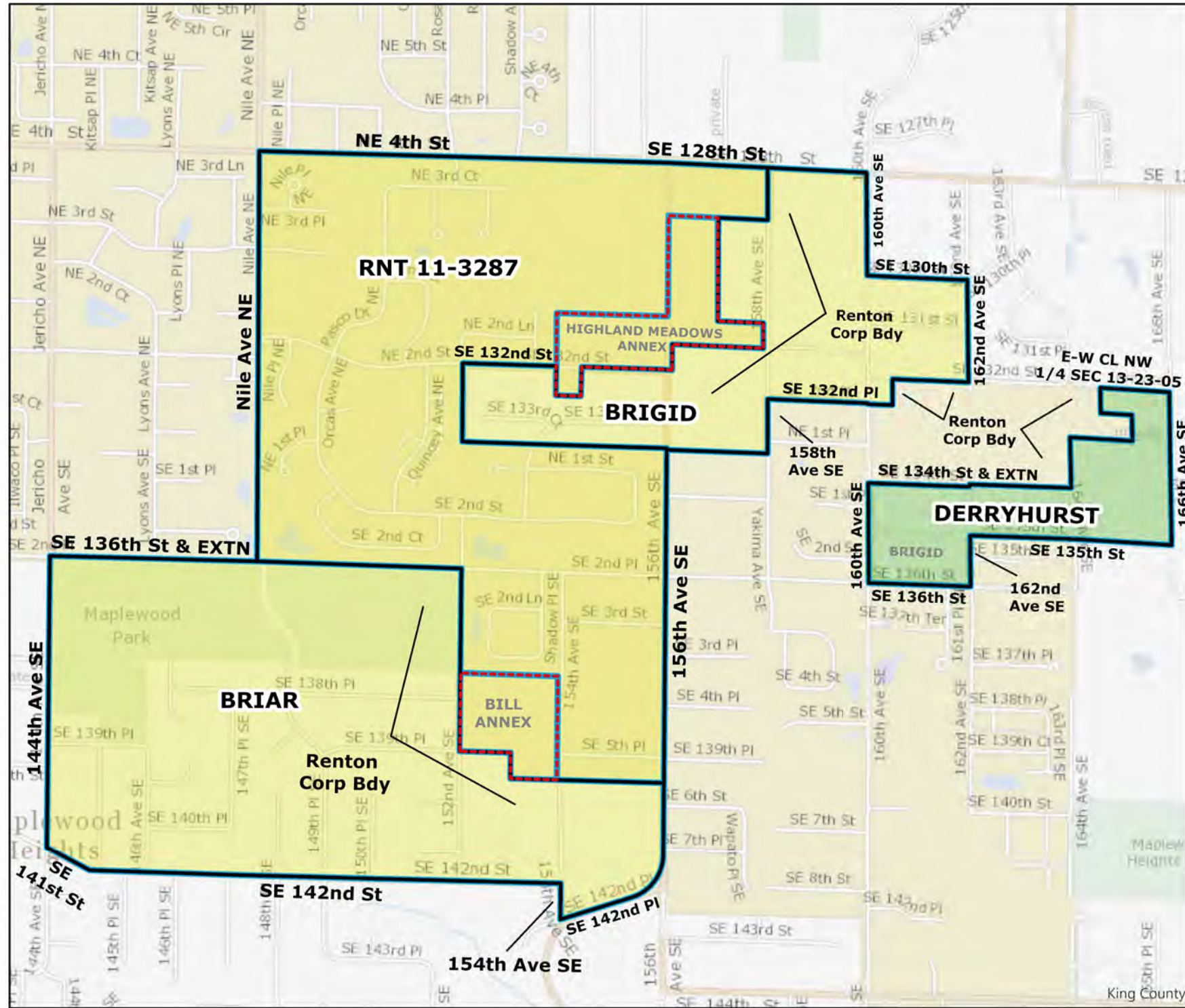
**Legend**

- Original Precinct(s)
- New Precinct(s)
- Altered Precinct(s)
- Annexation Area



# 2020 Precinct Alterations



Code	Precinct Name	LG	CG	CC
3843	DERRYHURST	11	9	9
3287	RNT 11-3287	11	9	9
2802	BRIGID	11	9	9
2689	BRIAR	11	9	9

Original Precinct(s)				
3287	RNT 11-3287	11	9	9
2802	BRIGID	11	9	9
2689	BRIAR	11	9	9

\*: Denotes precinct(s) that have been abolished.  
 Precinct map produced by King County GIS Elections in accordance with KCC 1.12.101 & RCW 29A.16.040

**Legend**

- Original Precinct(s)
- New Precinct(s)
- Altered Precinct(s)
- Annexation Area

