



KING COUNTY
FLOOD CONTROL
DISTRICT



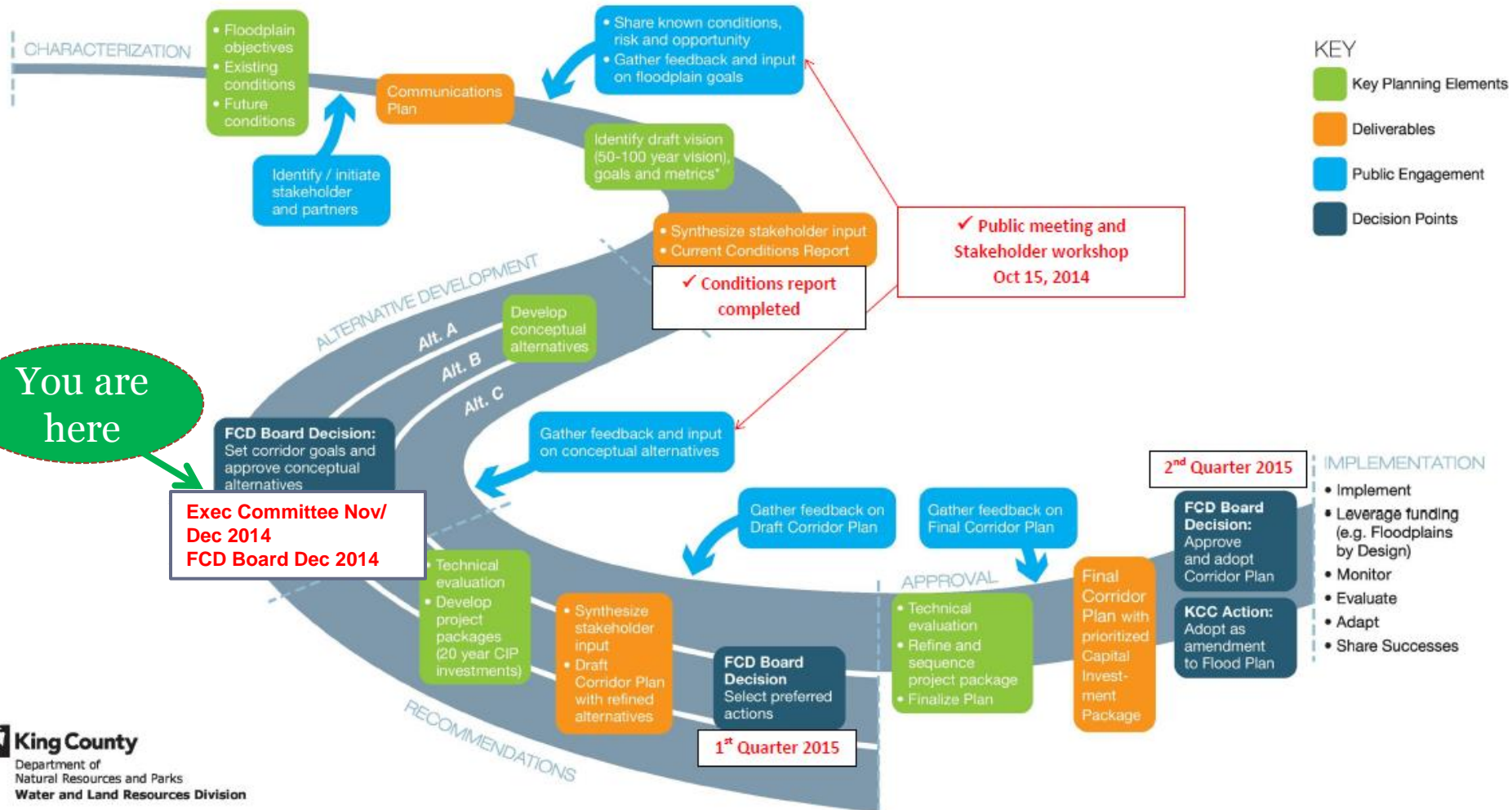
King County

South Fork Snoqualmie Corridor Plan

Flood Control District
Executive Committee
December 8, 2014



SOUTH FORK SNOQUALMIE RIVER CORRIDOR PLAN





Levee
overtopping



Extensive
flooding



Flooding near I-90:
Potential for
interstate
closure



Channel migration:
Circle River Ranch

Proposed Action



- Decision on South Fork Snoqualmie corridor planning framework
 - Goals
 - Objectives
 - Conceptual corridor management approaches and tools
- Consider recommending approval today
- Resolution at 12/15 FCD Board meeting

Provisional Goals



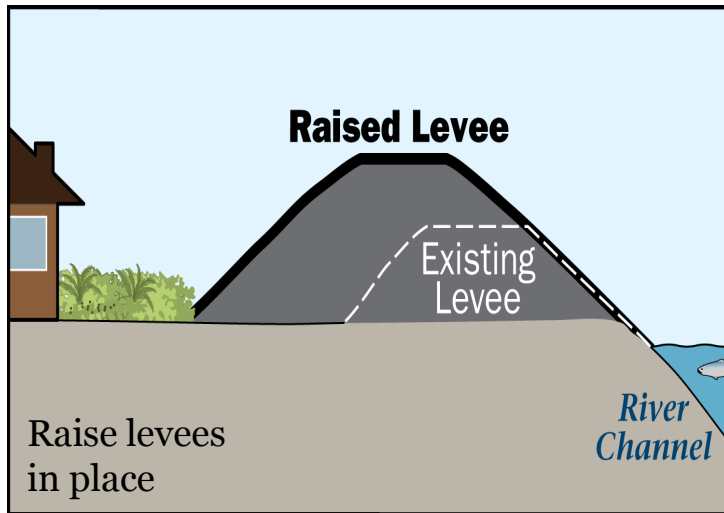
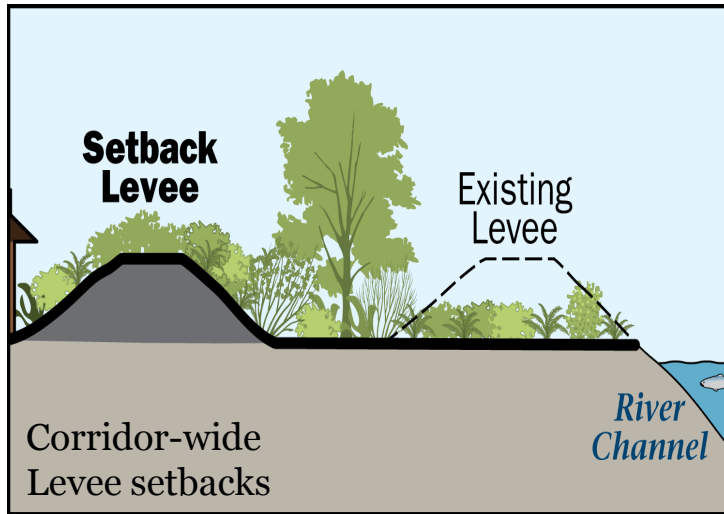
Reduce risks from flood and channel migration hazards

Reduce long-term costs of flood hazard management

Improve natural environment through sound and sustainable flood hazard management

Incorporate stakeholder and community values into Corridor Planning process

Possible Corridor Approaches



Continue Existing Management Practices

Tools to augment the corridor-scale approaches to the levees

- In-stream structures
- Road and bridge modifications
- Gravel management
- Home buyouts
- Home elevations

Next Steps



Approve framework (Dec 2014)

- Goals, objectives, approaches
- Flood Control District decision

Develop alternatives and recommended plan (1st quarter 2015)

- Public input
- Flood Control District decision

Final corridor plan

- Flood Control District decision (2nd quarter 2015)
- County Council adoption (3rd quarter 2015?)

Dec 8, 2014
Executive
Committee

South Fork Corridor Plan



Questions? Comments?

Clint Loper

Snoqualmie Basin Supervisor

clint.loper@kingcounty.gov

(206) 477-4757