



**KING COUNTY**

1200 King County Courthouse  
516 Third Avenue  
Seattle, WA 98104

**Signature Report**

**February 5, 2013**

**Ordinance 17521**

**Proposed No. 2013-0056.1**

**Sponsors von Reichbauer**

1           AN ORDINANCE establishing April 23, 2013, as the date  
2           of a special election on the question of annexation to Pierce  
3           county fire protection district 22, d/b/a East Pierce Fire and  
4           Rescue, of the King County portion of the city of Milton;  
5           and declaring an emergency.

6           BE IT ORDAINED BY THE COUNCIL OF KING COUNTY:

7           SECTION 1. Findings:

8           A. Fire protection district No. 22, by Resolution No. 718, has determined that it is  
9           in the best interests of the district and the public to include the city of Milton in the  
10          district, in accordance with chapter 52.04 RCW.

11          B. The city of Milton, by Ordinance No. 1794-12, showed its intent to join fire  
12          protection district 22 and found that the public interest would be served thereby.

13          C. The King County boundary review board received a request for review under  
14          chapter 36.93 RCW, and on January 22, 2013, the board, in file 2344, deemed the  
15          proposed annexation approved.

16          E. Pursuant to chapters 29A.04 and 52.04 RCW, the metropolitan King County  
17          council deems an emergency exists for the purpose of calling a special election to be held  
18          on the question of this annexation on April 23, 2013.

19            SECTION 2. A special election shall be held on the 23rd day of April 2013 in  
20 accordance with chapter 35A.14 RCW within the territory of the proposed annexation,  
21 for the purpose of submitting the question of annexation of the city of Milton into fire  
22 protection district no. 22.

23            SECTION 3. The number of residents within the subject area is estimated at  
24 6,985 as nearly as may be determined from available records.

25            SECTION 4. Pursuant to RCW 29A.04.321 and 52.04.071, it is hereby deemed  
26 that an emergency exists for purposes of calling a special election. The King County  
27 director of elections is hereby requested to assume jurisdiction to call and conduct a  
28 special election and submit to the registered voters within the subject area of the  
29 proposition as set forth in section 4 of this ordinance. The clerk of the council is hereby  
30 authorized and directed to transmit the proposition to the director of the elections division  
31 in substantially the following form, with such additions, deletions or modifications in the  
32 ballot title as may be required for the propositions listed below by the King County  
33 prosecutor:

34            PROPOSITION 1: The city of Milton council passed Ordinance No. 1794-12 and  
35 Resolution No. 12-1825 concerning annexation of the city of Milton into Fire Protection  
36 District No. 22. Shall the city of Milton be annexed to and be a part of Fire Protection  
37 District No. 22?

38             Yes

39             No

40            SECTION 5. The director of the elections division is hereby authorized and  
41 requested to prepare and distribute a local voters' pamphlet, pursuant to K.C.C. 1.10.010,

42 for the special election called for in this ordinance, the cost of the pamphlet to be  
43 included as part of the cost of the special election.

44        SECTION 6. The boundaries of the territory proposed for annexation are the city  
45 limits of the city of Milton, as described in Attachment A to this ordinance.

46        SECTION 7. The council finds as a fact and declares that an emergency exists  
47 and that


48 this ordinance is necessary for the immediate preservation of public peace, health or  
49 safety or for the support of county government and its existing public institutions.

50

Ordinance 17521 was introduced on 1/28/2013 and passed by the Metropolitan King  
County Council on 2/4/2013, by the following vote:


Yes: 7 - Mr. Phillips, Mr. von Reichbauer, Mr. Gossett, Ms. Patterson,  
Ms. Lambert, Mr. Dunn and Mr. McDermott  
No: 0  
Excused: 1 - Ms. Hague

KING COUNTY COUNCIL  
KING COUNTY, WASHINGTON




Larry Gossett, Chair

ATTEST:

  
Anne Noris, Clerk of the Council

APPROVED this 7<sup>th</sup> day of February, 2013.



Dow Constantine, County Executive

RECEIVED  
2013 FEB -7 PM 3:49  
KING COUNTY COUNCIL

Attachments: A. Legal Description

Legal Description  
City of Milton, WA lying within King County

BEGGINING at the intersection of the South line of the Southwest Quarter of Section 34, Township 21 North, Range 4 East, W.M., and the Northeasterly Right of Way line of the 100 foot wide PSE Seattle-Tacoma Interurban Railway Right of Way;

THENCE Northwesterly along said Northeasterly Railway Right of Way to its intersection with the Easterly Right of Way line of Military Road South;

THENCE Northerly along said Easterly Right of Way line to its intersection with the West line of said Southwest Quarter of Section 34;

THENCE North along said West subdivision line to its intersection with the Easterly extension of the Southerly boundary line of the Plat of Enchanted Meadows as recorded under AFN 20010703000382, records of King County, Washington;  
THENCE Westerly along said Easterly extension and Southerly boundary line to its intersection with the Northeasterly Right of Way line of State Route 161 also known as Enchanted Parkway South and Kit Corner Road South;

THENCE Northwesterly along said Northeasterly Right of Way line and its Northwesterly extension thereof, to its intersection with a line parallel to and 30 feet West of the East line of the West half of the Southeast Quarter of Section 33, Township 21 North, Range 4 East, W.M.;

THENCE South along said parallel line to its intersection with the West Right of Way line of 28<sup>th</sup> Avenue South;

THENCE continuing South along said West Right of Way line to its intersection with the North line of Lot 12, Block 24, Plat of Curtis Addition to East Tacoma as recorded in Book 4, Page 45, records of King County, Washington;

THENCE West along said North line of Lot 12 to the Northwest corner thereof;

THENCE South along the West line of said Block 24 to the North line of Lot 7 of said Block;

THENCE West along the Westerly extension of said North line of Lot 7 to its intersection with the East line of Block 23 of said Plat;

THENCE North along said East line of Block 23 to the North line of Lot 14 of said Block;

THENCE West along said North line of Lot 14 to the Northwest corner thereof;

THENCE South along the West line of said Block 23 to the North line of Lot 8 of said Block;

THENCE West along the Westerly extension of said North line of Lot 8 to its intersection with the East line of Block 22 of said Plat;

THENCE North along said East line of Block 22 to the Northeast corner thereof;

THENCE West along the North line of said Block 22 to the Northwest corner thereof;

THENCE South along the West line of said Block 22 to the North line of Lot 10 of said Block;

THENCE West along the Westerly extension of said North line of Lot 10 to its intersection with the East line of Block 21 of said Plat;

THENCE North along said East line of Block 21 to the Northeast corner thereof;

THENCE West along the North line of said Block 21 to the Northwest corner thereof;

THENCE North along the Northerly extension of the West line of said Block 21 to its intersection with the North line of the South half of the South half of said Section 33;

THENCE West along said North line of subdivision to the West line of said Section 33;

THENCE North along said West line of Section 33 to its intersection with the South line of the Northeast Quarter of the Northeast Quarter of the Southeast Quarter of Section 32, Township 21 North, Range 4 East, W.M.;

THENCE West along said South line of subdivision to the Southwest corner thereof;

THENCE North along the West line of said subdivision and its Northerly extension thereof to its intersection with the North line of the South 30 feet of the Northeast Quarter of said Section 32;

THENCE West along said North line of subdivision to its intersection with the Southeasterly Right of Way line of Milton Road South;

THENCE Southwesterly along said Southeasterly Right of Way line to its intersection with the North line of the Southeast Quarter of said Section 32;

THENCE West along the North line of said subdivision to its intersection with the Northwesterly Right of Way line of Interstate 5;

THENCE Southwesterly along said Northwesterly Right of Way line to its intersection with the South line of Township 21 North, Range 4 East, W.M.

THENCE East along said South line of Township 21 North to its intersection with the Northeasterly Right of Way line of the 100 foot wide PSE Seattle-Tacoma Interurban Railway Right of Way in the Southwest Quarter of Section 34, Township 21 North, Range 4 East, W.M., and the POINT OF BEGINNING;

TOGETHER WITH the entire portion of the 100 foot wide PSE Seattle-Tacoma Interurban Railway Right of Way lying within Section 33, Township 21 North, Range 4 East, W.M., as described in Deed recorded under AFN 20041014001485, records of King County, Washington.



01-04-2012