




# 2024 Precinct Alterations


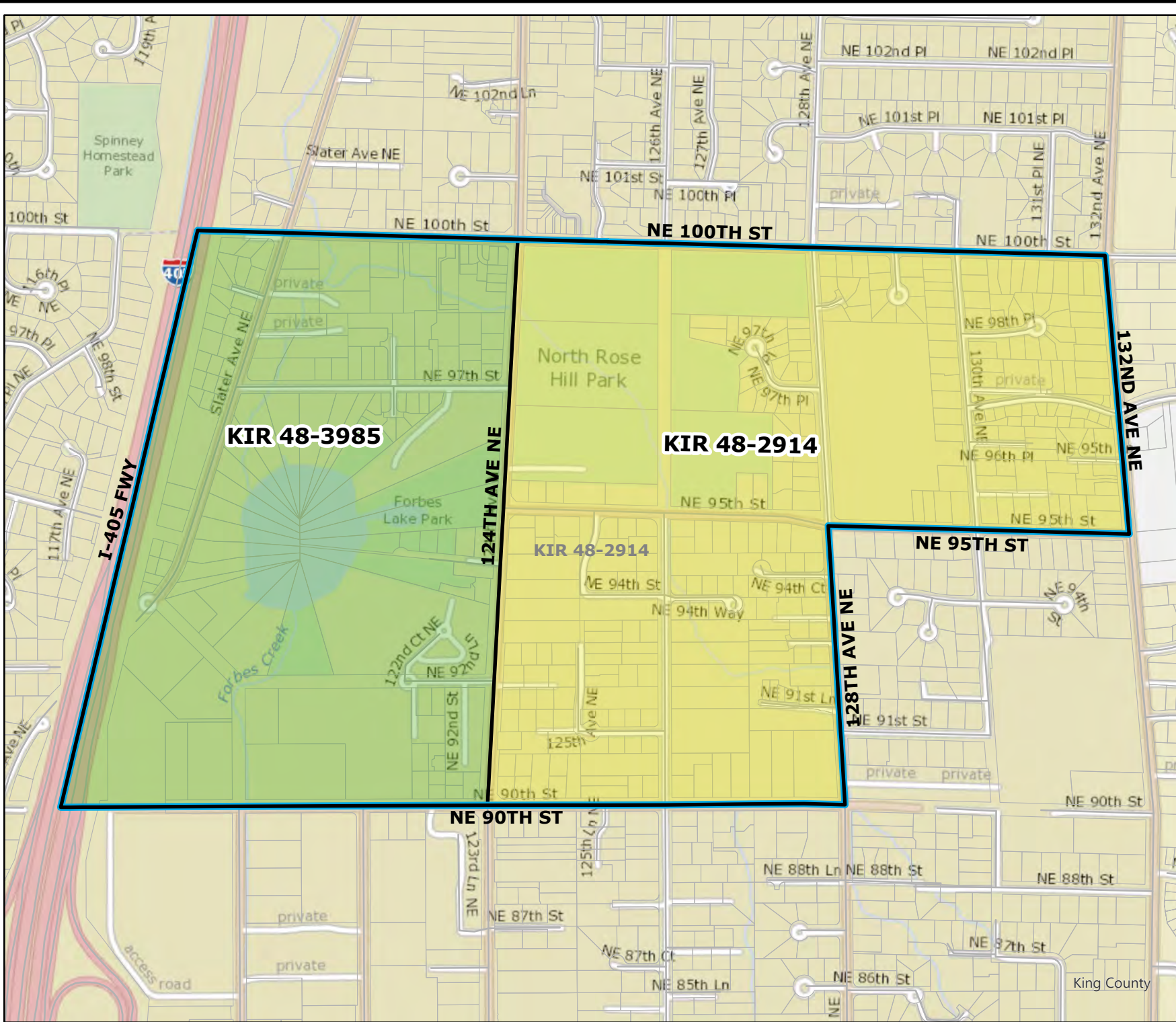
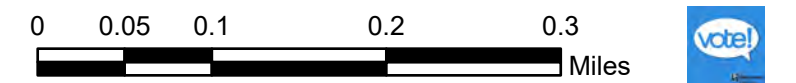
| Code | Precinct Name | LG | CG | CC |
|------|---------------|----|----|----|
| 3985 | KIR 48-3985   | 48 | 1  | 6  |
| 2914 | KIR 48-2914   | 48 | 1  | 6  |

| Original Precinct(s) |             |    |   |   |
|----------------------|-------------|----|---|---|
| 2914                 | KIR 48-2914 | 48 | 1 | 6 |

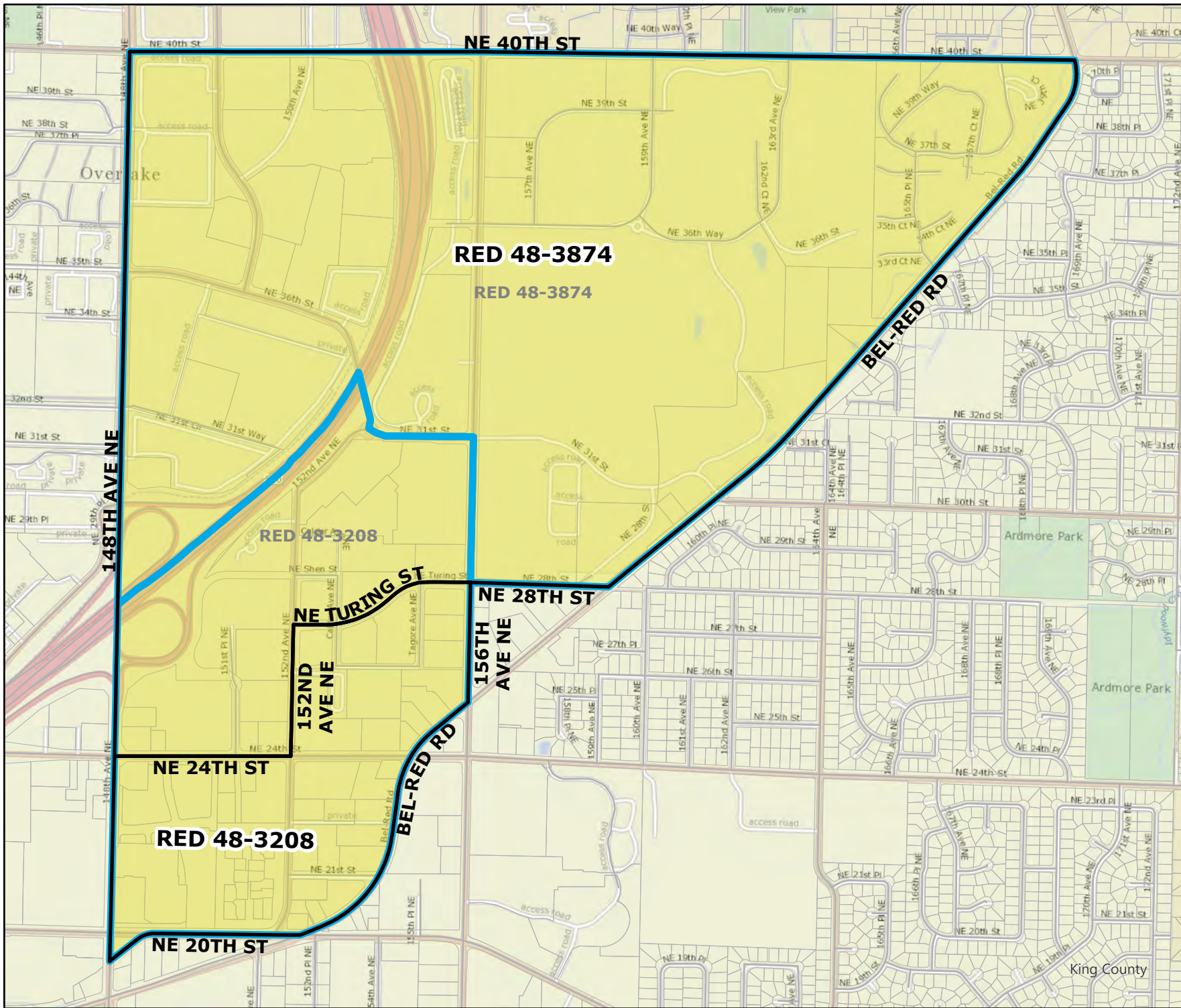
\*: Denotes precinct(s) that have been abolished.  
 Precinct map produced by King County GIS Elections in accordance with KCC 1.12.101 & RCW 29A.16.040

**Legend**

-  Original Precinct(s)
-  New Precinct(s)
-  Altered Precinct(s)





**ATTACHMENT G**

**2024 Precinct Alterations**

| Code                        | Precinct Name | LG | CG | CC |
|-----------------------------|---------------|----|----|----|
| 3208                        | RED 48-3208   | 48 | 1  | 6  |
| 3874                        | RED 48-3874   | 48 | 1  | 6  |
| <b>Original Precinct(s)</b> |               |    |    |    |
| 3208                        | RED 48-3208   | 48 | 1  | 6  |
| 3874                        | RED 48-3874   | 48 | 1  | 6  |

\*: Denotes precinct(s) that have been abolished.  
 Precinct map produced by King County GIS Elections in accordance with KCC 1.12.101 & RCW 29A.16.040

**Legend**

- Original Precinct(s)
- New Precinct(s)
- Altered Precinct(s)

