

Carnation UGA

Executive Recommended UGA




March 2000



This map is intended for planning purposes only and is not guaranteed to show accurate measurements.



February 8, 2000 File: m:\s\uchatn\projects\complan\comp2000\exec\site_spfc\maple.apr

-  1999 UGA Boundary
-  2000 UGA Boundary
-  Incorporated Areas

*** Consult the Carnation Comprehensive Plan**

