

May Valley Urban Separator Executive Recommended Land Use

March 2000






This map is intended for planning purposes only and is not guaranteed to show accurate measurements.

500 0 500 Feet



February 10, 2000 File: m:\aucha\tr\projects\complan\comp2000x_rec\site_spd\fmay-v_lu.apr

-  1999 UGA Boundary
-  2000 UGA Boundary
-  Incorporated Areas

- ug** Urban Residential, general
- ul** Urban Residential, low
- rr** Rural Residential
- gb** Greenbelt/Urban Separator
- op** Other Parks/Wilderness

