



KING COUNTY

1200 King County Courthouse
516 Third Avenue
Seattle, WA 98104

Signature Report

April 28, 2008

Ordinance 16070

Proposed No. 2008-0188.1

Sponsors Gossett

1 AN ORDINANCE adopting the revision of voting
2 precincts of King County for the year 2008.

3

4 BE IT ORDAINED BY THE COUNCIL OF KING COUNTY:

5 SECTION 1. Pursuant to K.C.C. 1.12.010.E and RCW 29A.16.040, the 2008
6 revisions and alterations to the King County voting precincts as contained in the
7 attachments to this ordinance are hereby adopted and shall constitute an amendment to

8 the official list of county voting precincts maintained by the elections division.

9


Ordinance 16070 was introduced on 4/7/2008 and passed by the Metropolitan King County Council on 4/28/2008, by the following vote:

Yes: 7 - Ms. Patterson, Mr. Dunn, Ms. Lambert, Mr. Ferguson, Mr. Gossett,
Mr. Phillips and Ms. Hague

No: 0

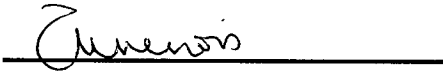
Excused: 2 - Mr. Constantine and Mr. von Reichbauer

KING COUNTY COUNCIL
KING COUNTY, WASHINGTON




Julia Patterson, Chair

ATTEST:



Anne Noris, Clerk of the Council

APPROVED this 6 day of May, 2008.



Ron Sims, County Executive

Attachments A. 2008 Voting Precinct Alteration Summary--Council District Composite, B. 2008
Precinct Summary Report--Sorted by King County Council District, C. Precinct Maps

RECEIVED
2008 MAY 7 PM 12:29
KING COUNTY COUNCIL

**2008 VOTING PRECINCT ALTERATION SUMMARY:
COUNCIL DISTRICT COMPOSITE**

The following is a summary of the precinct changes made in the 2008 Precinct Alteration Project:

Precincts altered	67
Precincts added	11
Precincts abolished	28
Net gain/loss of precincts	-17

Changes by Council District:

Council District	Altered	Added	Abolished
1	6	0	4
2	9	0	7
3	21	8	0
4	5	0	5
5	9	1	5
6	7	0	3
7	4	0	2
8	2	0	2
9	4	2	0

3/13/2008

16070

2008-188

2008 Precinct Summary Report

Sorted by King County Council District

ATTACHMENT B

New Code	New Name	LEG	CONG	KCC	Old Code	Old Name
2330	SEA 46-2330	46	7	1	2329	SEA 46-2329*
2330	SEA 46-2330	46	7	1	2330	SEA 46-2330
2334	SEA 46-2334	46	7	1	2331	SEA 46-2331*
2334	SEA 46-2334	46	7	1	2334	SEA 46-2334
2335	SEA 46-2335	46	7	1	2330	SEA 46-2330
2335	SEA 46-2335	46	7	1	2331	SEA 46-2331*
2335	SEA 46-2335	46	7	1	2334	SEA 46-2334
2335	SEA 46-2335	46	7	1	2335	SEA 46-2335
2335	SEA 46-2335	46	7	1	2372	SEA 46-2372*
2336	SEA 46-2336	46	7	1	2335	SEA 46-2335
2336	SEA 46-2336	46	7	1	2336	SEA 46-2336
2360	SEA 46-2360	46	7	1	2319	SEA 46-2319
2360	SEA 46-2360	46	7	1	2360	SEA 46-2360
2360	SEA 46-2360	46	7	1	2365	SEA 46-2365*
2619	SEA 46-2619	46	7	1	2365	SEA 46-2365*
2619	SEA 46-2619	46	7	1	2619	SEA 46-2619
1637	SEA 37-1637	37	7	2	1637	SEA 37-1637
1646	SEA 37-1646	37	7	2	1637	SEA 37-1637
1646	SEA 37-1646	37	7	2	1645	SEA 37-1645*
1646	SEA 37-1646	37	7	2	1646	SEA 37-1646
1651	SEA 37-1651	37	7	2	1645	SEA 37-1645*
1651	SEA 37-1651	37	7	2	1651	SEA 37-1651
1975	SEA 43-1975	43	7	2	1975	SEA 43-1975
1975	SEA 43-1975	43	7	2	2077	SEA 43-2077*
1975	SEA 43-1975	43	7	2	2079	SEA 43-2079*
2064	SEA 43-2064	43	7	2	2063	SEA 43-2063*
2064	SEA 43-2064	43	7	2	2064	SEA 43-2064
2065	SEA 43-2065	43	7	2	2065	SEA 43-2065
2065	SEA 43-2065	43	7	2	2078	SEA 43-2078*
2075	SEA 43-2075	43	7	2	2075	SEA 43-2075
2075	SEA 43-2075	43	7	2	2080	SEA 43-2080*
2076	SEA 43-2076	43	7	2	2076	SEA 43-2076
2076	SEA 43-2076	43	7	2	2077	SEA 43-2077*
2987	SEA 43-2987	43	7	2	2079	SEA 43-2079*
2987	SEA 43-2987	43	7	2	2108	SEA 43-2108*
2987	SEA 43-2987	43	7	2	2987	SEA 43-2987
2409	ISS 05-2409	5	8	3	2409	ISS 05-2409
3464	ISS 05-3464	5	8	3	3464	ISS 05-3464
3552	ISS 05-3552	5	8	3	3464	ISS 05-3464
3554	ISS 05-3554	5	8	3	2409	ISS 05-2409
3282	RED 45-3282	45	1	3	3282	RED 45-3282
3547	RED 45-3547	45	1	3	3282	RED 45-3282
0953	RED 48-0953	48	1	3	0953	RED 48-0953
3548	RED 48-3548	48	1	3	0953	RED 48-0953
3385	SAM 05-3385	5	8	3	3385	SAM 05-3385
3550	SAM 05-3550	5	8	3	3385	SAM 05-3385
3545	WEBSTER	45	8	3	3522	WELCOME LAKE
3522	WELCOME LAKE	45	8	3	3522	WELCOME LAKE
1335	SEA 36-1335	36	7	4	1335	SEA 36-1335
1335	SEA 36-1335	36	7	4	1336	SEA 36-1336*
1665	SEA 36-1665	36	7	4	1665	SEA 36-1665

*Abolished

2008 Precinct Summary Report
Sorted by King County Council District

ATTACHMENT B

New Code	New Name	LEG	CONG	KCC	Old Code	Old Name
1665	SEA 36-1665	36	7	4	1671	SEA 36-1671*
1897	SEA 37-1897	37	7	4	1897	SEA 37-1897
1897	SEA 37-1897	37	7	4	1904	SEA 37-1904*
2002	SEA 43-2002	43	7	4	2002	SEA 43-2002
2002	SEA 43-2002	43	7	4	2003	SEA 43-2003*
1309	SEA 46-1309	46	7	4	1302	SEA 46-1302*
1309	SEA 46-1309	46	7	4	1309	SEA 46-1309
1227	DES 33-1227	33	9	5	1227	DES 33-1227
1227	DES 33-1227	33	9	5	3170	DES 33-3170*
0591	KEN 33-0591	33	9	5	0591	KEN 33-0591
3553	KEN 33-3553	33	9	5	0591	KEN 33-0591
3057	SET 33-3057	33	9	5	3057	SET 33-3057
3057	SET 33-3057	33	9	5	3111	SET 33-3111*
3066	SET 33-3066	33	9	5	3066	SET 33-3066
3066	SET 33-3066	33	9	5	3071	SET 33-3071*
3081	SET 33-3081	33	9	5	3081	SET 33-3081
3100	SET 33-3100	33	9	5	3071	SET 33-3071*
3100	SET 33-3100	33	9	5	3081	SET 33-3081
3100	SET 33-3100	33	9	5	3099	SET 33-3099*
3100	SET 33-3100	33	9	5	3100	SET 33-3100
3100	SET 33-3100	33	9	5	3105	SET 33-3105*
0201	BEL 41-0201	41	8	6	0201	BEL 41-0201
0201	BEL 41-0201	41	8	6	0206	BEL 41-0206
0201	BEL 41-0201	41	8	6	3166	BEL 41-3166
0203	BEL 41-0203	41	8	6	0203	BEL 41-0203
0203	BEL 41-0203	41	8	6	0206	BEL 41-0206
0206	BEL 41-0206	41	8	6	0206	BEL 41-0206
3166	BEL 41-3166	41	8	6	3166	BEL 41-3166
0156	BEL 48-0156	48	8	6	0156	BEL 48-0156
0156	BEL 48-0156	48	8	6	0157	BEL 48-0157*
0218	BEL 48-0218	48	8	6	0218	BEL 48-0218
0218	BEL 48-0218	48	8	6	2780	BEL 48-2780*
0769	M-I 41-0769	41	8	6	0769	M-I 41-0769
0769	M-I 41-0769	41	8	6	0772	M-I 41-0772*
0280	CALHOUN	47	8	7	0280	CALHOUN
0280	CALHOUN	47	8	7	2615	HOLM LAKE
2615	HOLM LAKE	47	8	7	2615	HOLM LAKE
0556	JEFFERSON	30	9	7	0317	CHRISTOPHER*
0556	JEFFERSON	30	9	7	0556	JEFFERSON
2831	SERENIDAD	30	9	7	2981	GALAHAD*
2831	SERENIDAD	30	9	7	2831	SERENIDAD
1444	SEA 34-1444	34	7	8	1444	SEA 34-1444
1444	SEA 34-1444	34	7	8	1445	SEA 34-1445*
1444	SEA 34-1444	34	7	8	1446	SEA 34-1446
1446	SEA 34-1446	34	7	8	1445	SEA 34-1445*
1446	SEA 34-1446	34	7	8	1446	SEA 34-1446
1446	SEA 34-1446	34	7	8	1447	SEA 34-1447*
3279	COV 47-3279	47	8	9	3279	COV 47-3279
3551	COV 47-3551	47	8	9	3279	COV 47-3279

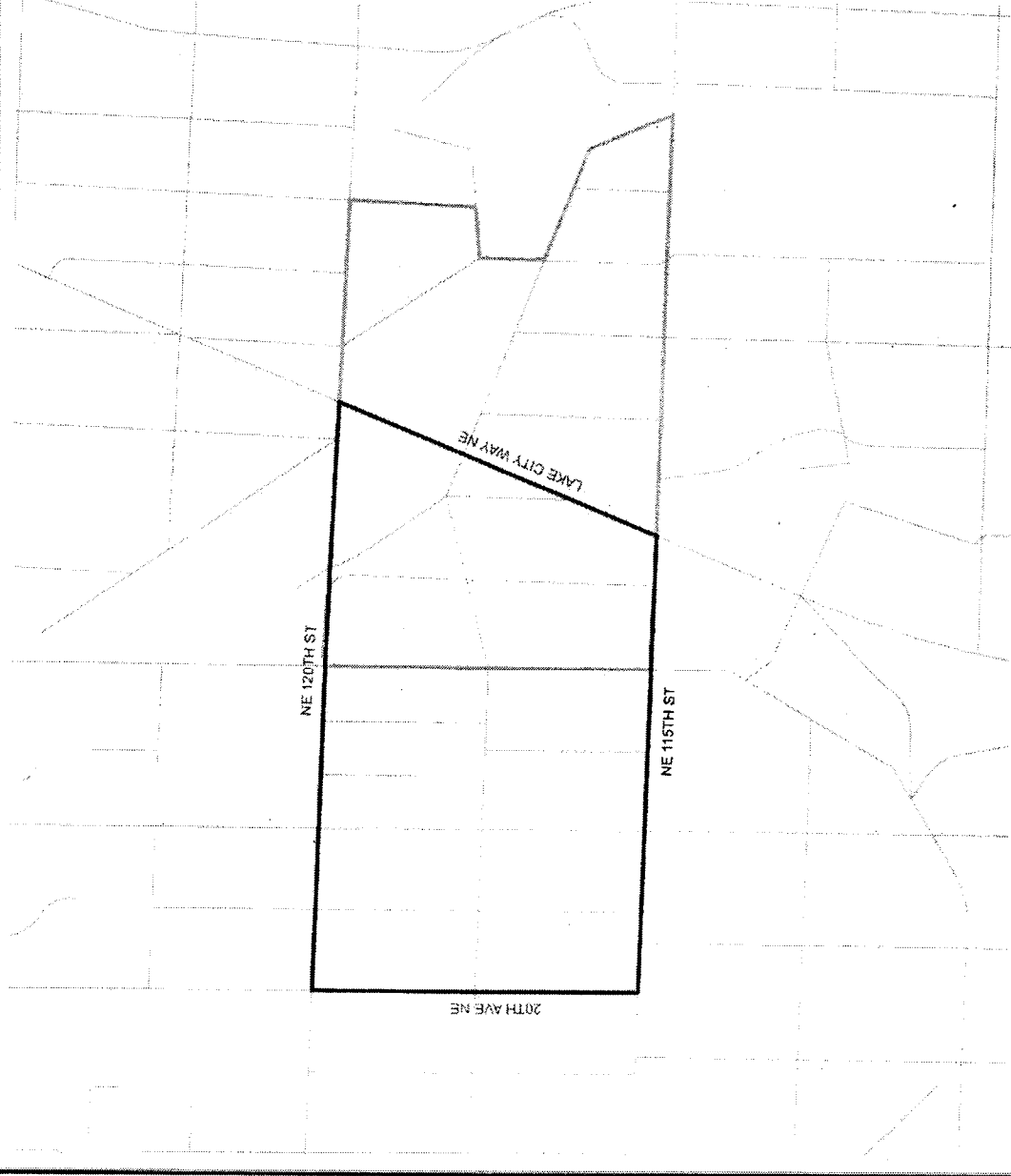
*Abolished

16070

ATTACHMENT C
Precinct Maps

2008 Precinct Alterations

Code	Precinct Name	LG	CG	CC	JU
2330	SEA 46-2330	46	7	1	W
2330	SEA 46-2330	46	7	1	W
2329	SEA 46-2329*	46	7	1	W








- Legislative District Boundaries
- Congressional District Boundaries
- Council District Boundaries
- New Precinct
- Old Precinct(s)



Census Tract	Kroll Page	S-T-R
000700	227	28-26-04

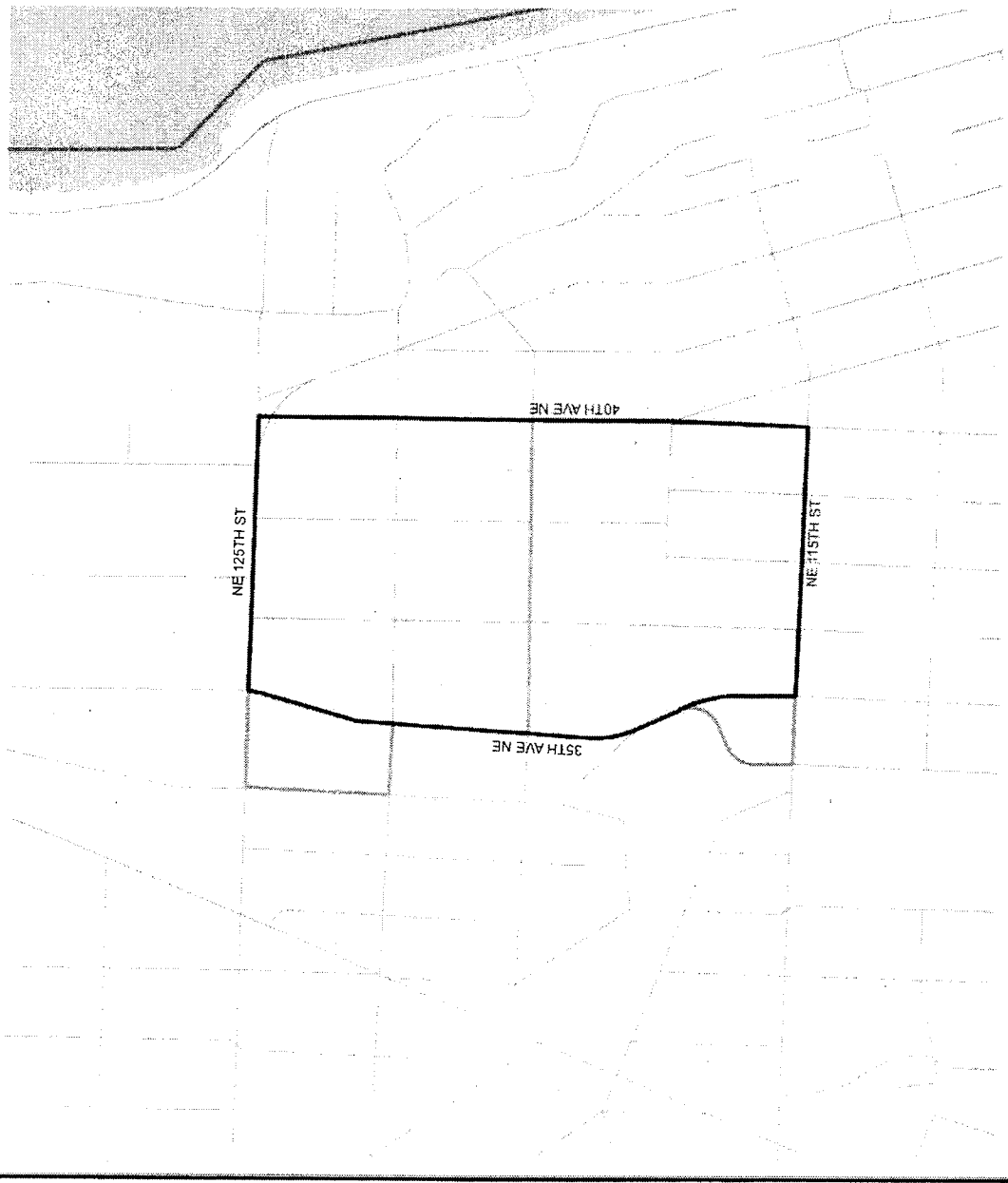
2008 Precinct Alterations

Code	Precinct Name	LG	CG	CC	JU
2334	SEA 46-2334	46	7	1	W
2334	SEA 46-2334	46	7	1	W
2331	SEA 46-2331*	46	7	1	W

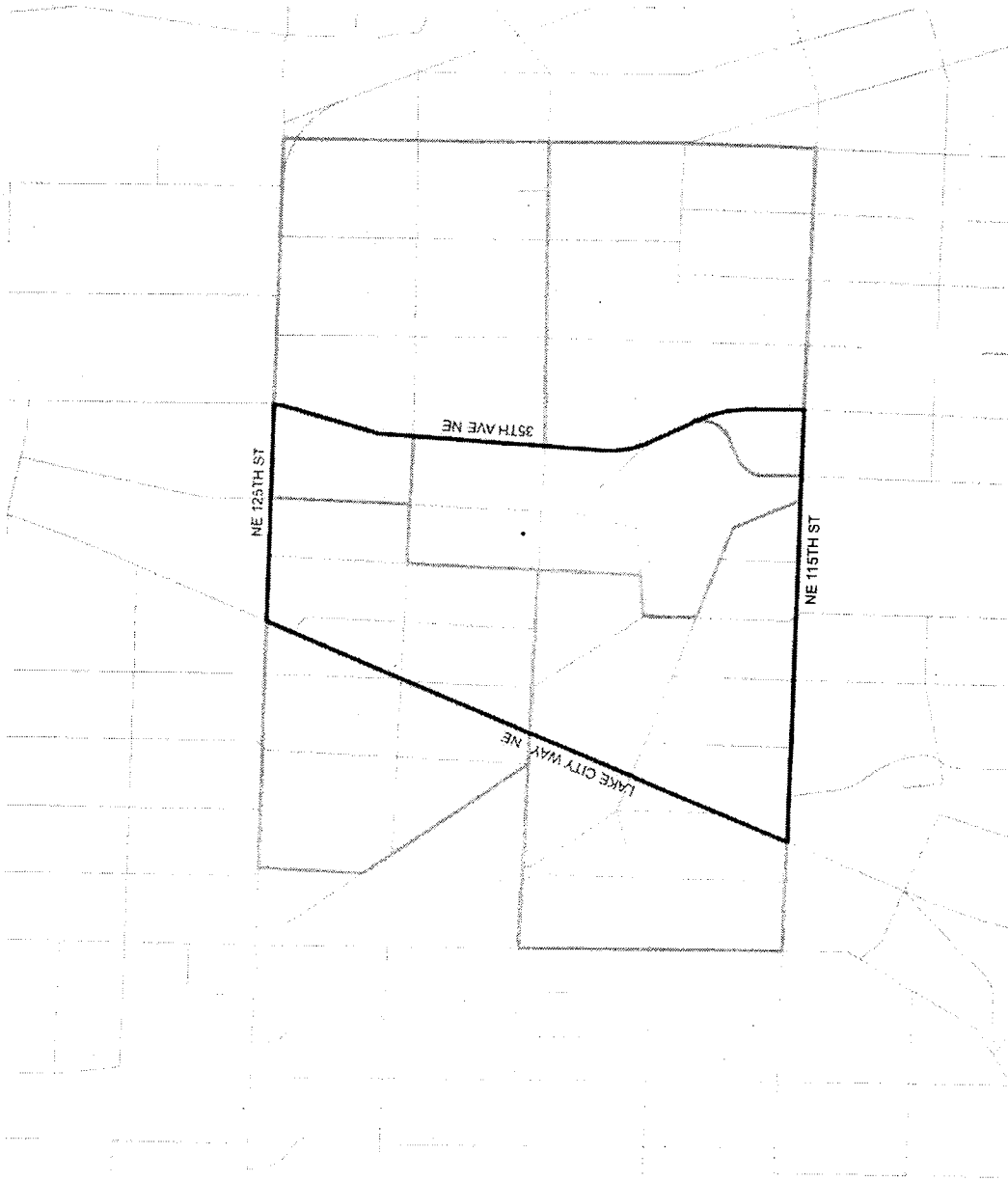
-  Legislative District Boundaries
-  Congressional District Boundaries
-  Council District Boundaries
-  New Precinct
-  Old Precinct(s)



Census Tract	Kroll Page	S-T-R
000700	228	27-26-04



2008 Precinct Alterations



Code	Precinct Name	LG	CG	CC	JU
2335	SEA 46-2335	46	7	1	W
2335	SEA 46-2335	46	7	1	W
2330	SEA 46-2330	46	7	1	W
2334	SEA 46-2334	46	7	1	W
2372	SEA 46-2372*	46	7	1	W
2331	SEA 46-2331*	46	7	1	W

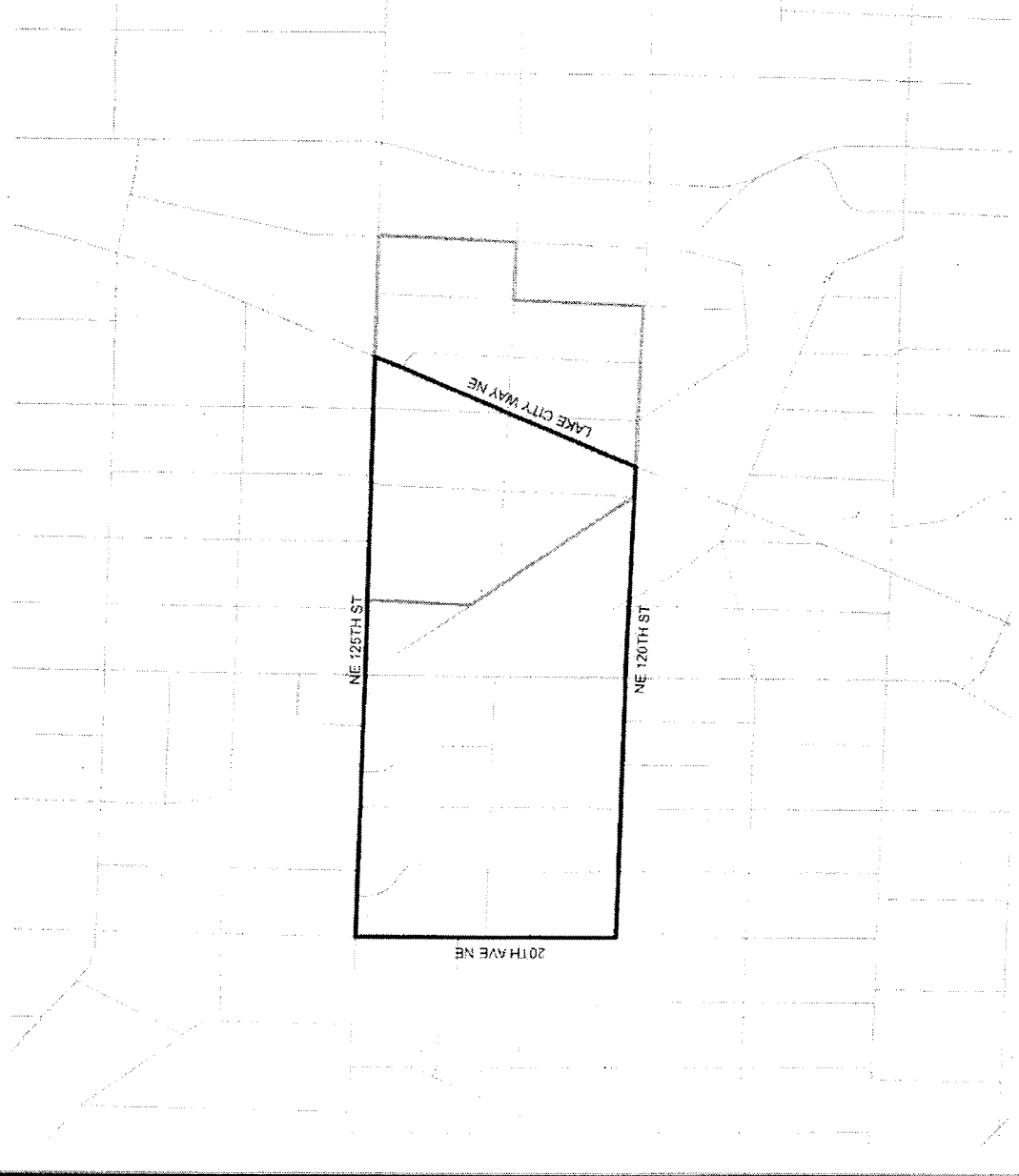
- Legislative District Boundaries
- Congressional District Boundaries
- Council District Boundaries
- New Precinct
- Old Precinct(s)



Census Tract	Kroll Page	S-T-R
000700	227	28-26-04

2008 Precinct Alterations

Code	Precinct Name	LG	CG	CC	JU
2336	SEA 46-2336	46	7	1	W
2336	SEA 46-2336	46	7	1	W
2335	SEA 46-2335	46	7	1	W

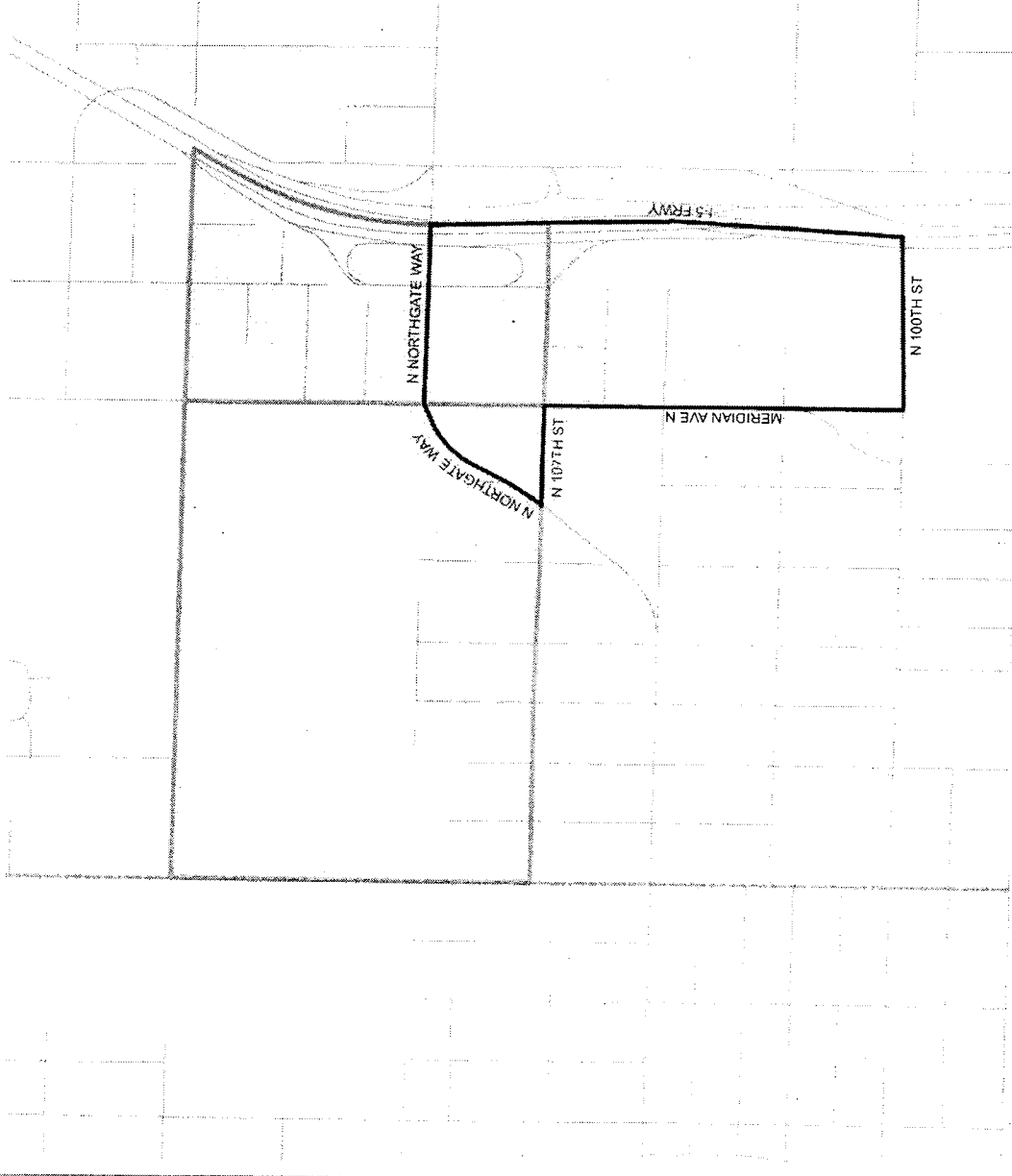


- Legislative District Boundaries
- Congressional District Boundaries
- Council District Boundaries
- New Precinct
- Old Precinct(s)

Census Tract	Kroll Page	S-T-R
000700	227	28-26-04

2008 Precinct Alterations

Code	Precinct Name	LG	CG	CC	JU
2360	SEA 46-2360	46	7	1	W
2360	SEA 46-2360	46	7	1	W
2319	SEA 46-2319	46	7	1	W
2365	SEA 46-2365*	46	7	1	W








- Legislative District Boundaries
- Congressional District Boundaries
- Council District Boundaries
- New Precinct
- Old Precinct(s)



Census Tract	Kroll Page	S-T-R
001200	226	29-26-04

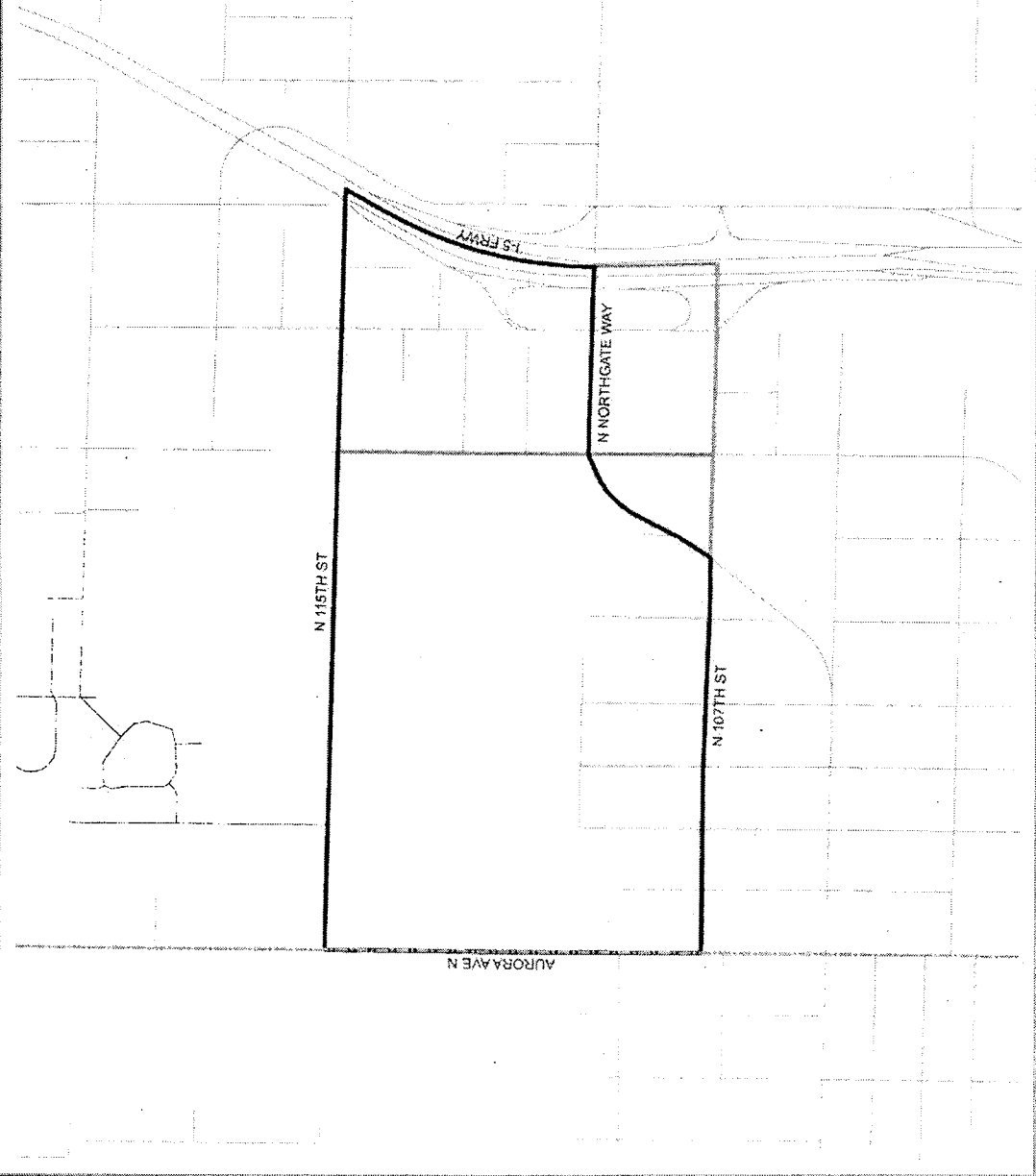
2008 Precinct Alterations

Code	Precinct Name	LG	CG	CC	JU
2619	SEA 46-2619	46	7	1	W
2619	SEA 46-2619	46	7	1	W
2365	SEA 46-2365*	46	7	1	W

-  Legislative District Boundaries
-  Congressional District Boundaries
-  Council District Boundaries
-  New Precinct
-  Old Precinct(s)








Census Tract	Kroll Page	S-T-R
00060	225	30-26-04



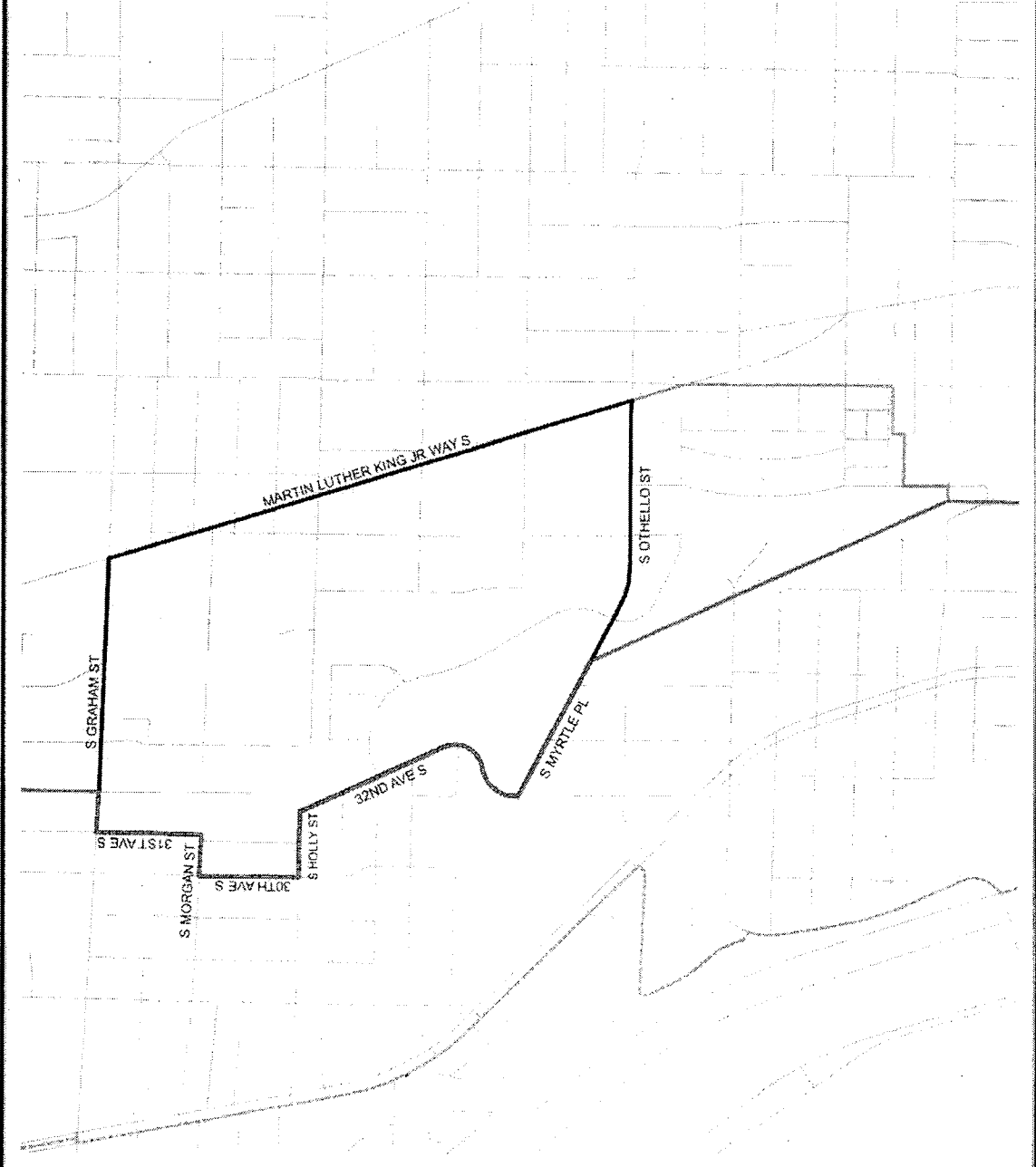
2008 Precinct Alterations

Code	Precinct Name	LG	CG	CC	JU
1637	SEA 37-1637	37	7	2	W
1637	SEA 37-1637	37	7	2	W

-  Legislative District Boundaries
-  Congressional District Boundaries
-  Council District Boundaries
-  New Precinct
-  Old Precinct(s)



Census Tract	Kroll Page	S-T-R
011000	73	27-24-04



2008 Precinct Alterations

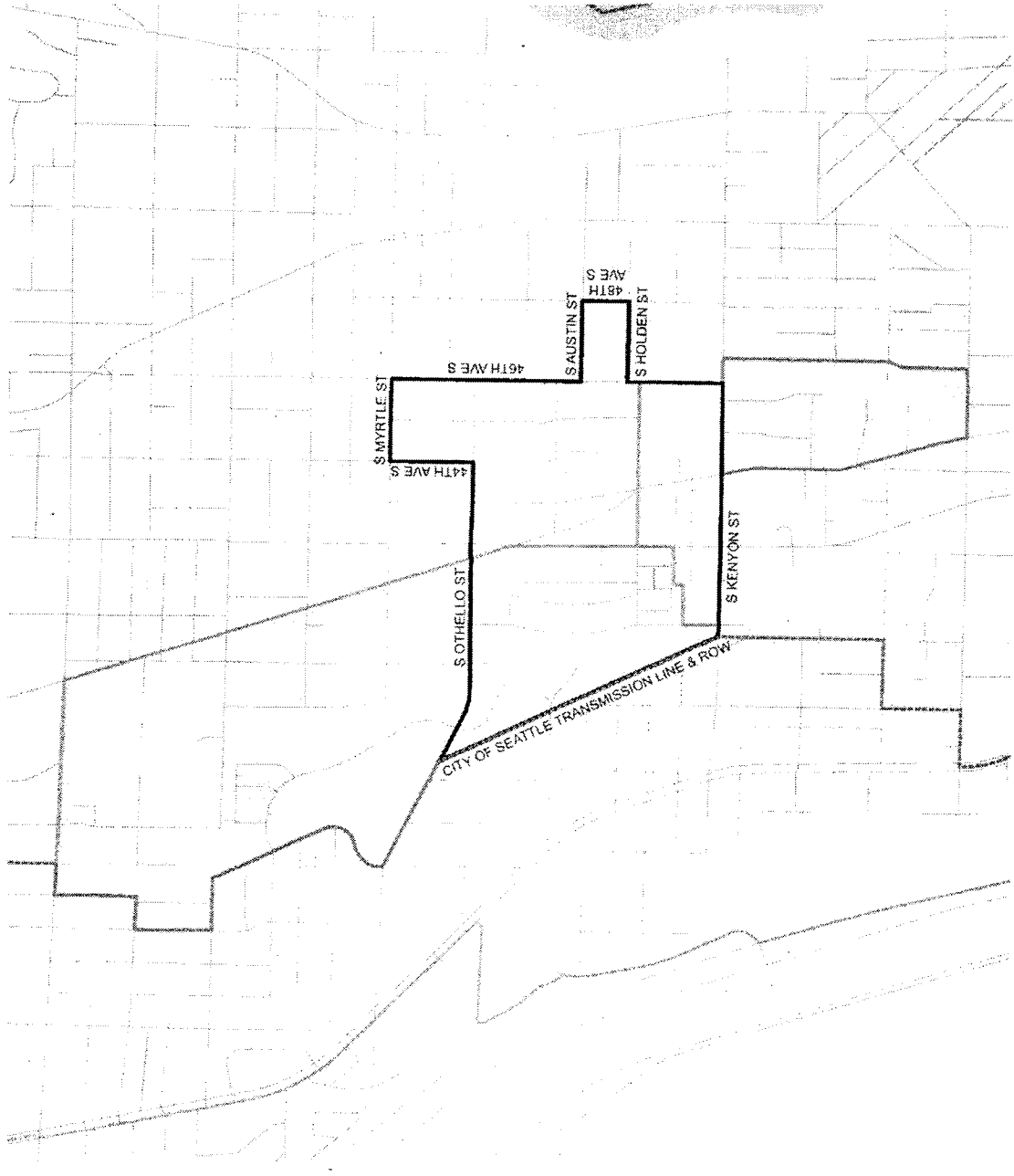
Code	Precinct Name	I.G	CG	CC	JU
1646	SEA 37-1646	37	7	2	W
1646	SEA 37-1646	37	7	2	W
1645	SEA 37-1645*	37	7	2	W
1637	SEA 37-1637	37	7	2	W

- Legislative District Boundaries
- Congressional District Boundaries
- Council District Boundaries

- New Precinct
- Old Precinct(s)



Census Tract	Kroll Page	S-T-R
011000	73	27-24-04



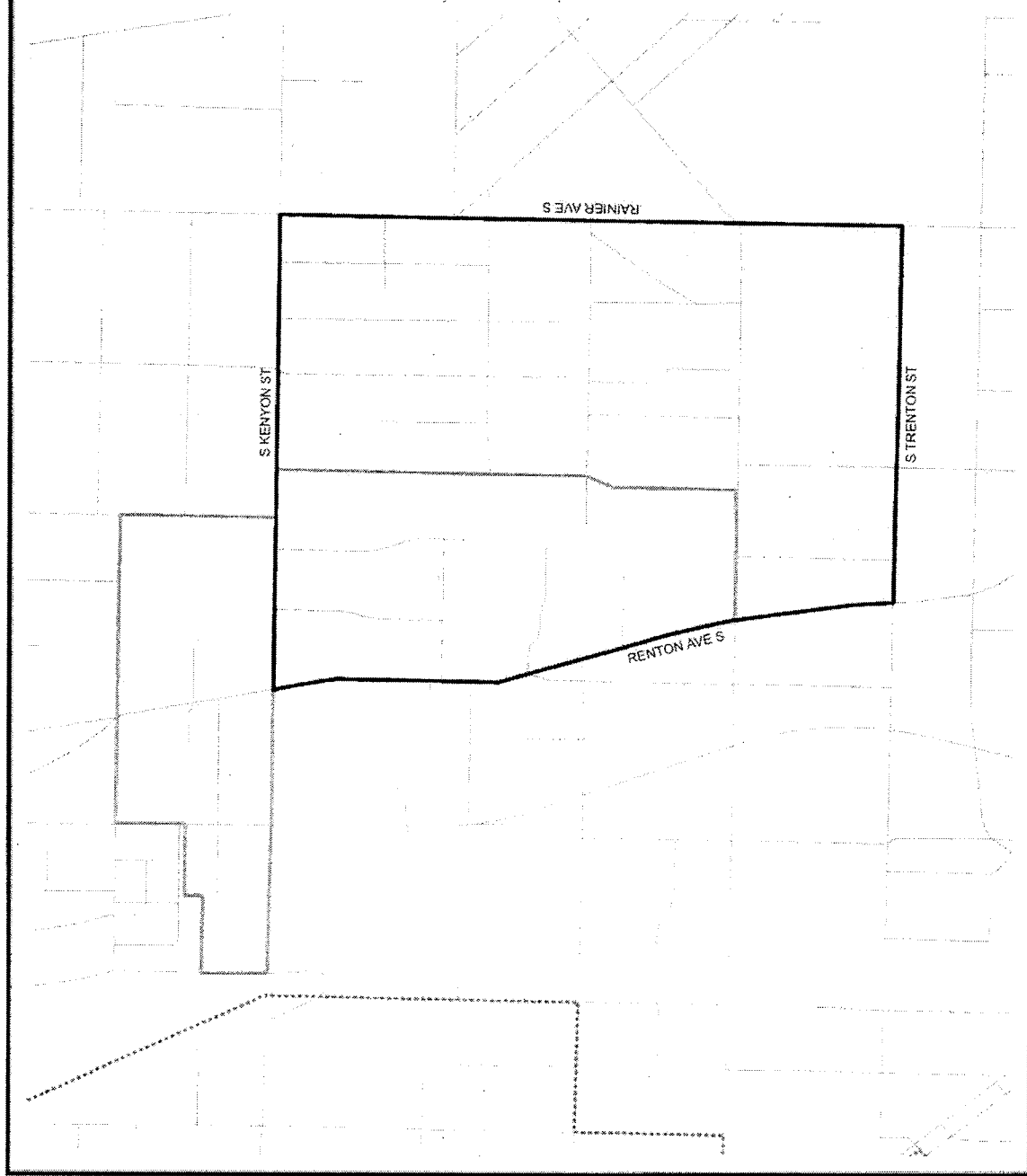
2008 Precinct Alterations

Code	Precinct Name	LG	CG	CC	JU
1651	SEA 37-1651	37	7	2	W
1651	SEA 37-1651	37	7	2	W
1645	SEA 37-1645*	37	7	2	W

- Legislative District Boundaries
- Congressional District Boundaries
- Council District Boundaries
- New Precinct
- Old Precinct(s)








Census Tract	Kroll Page	S-T-R
011800	80	34-24-04



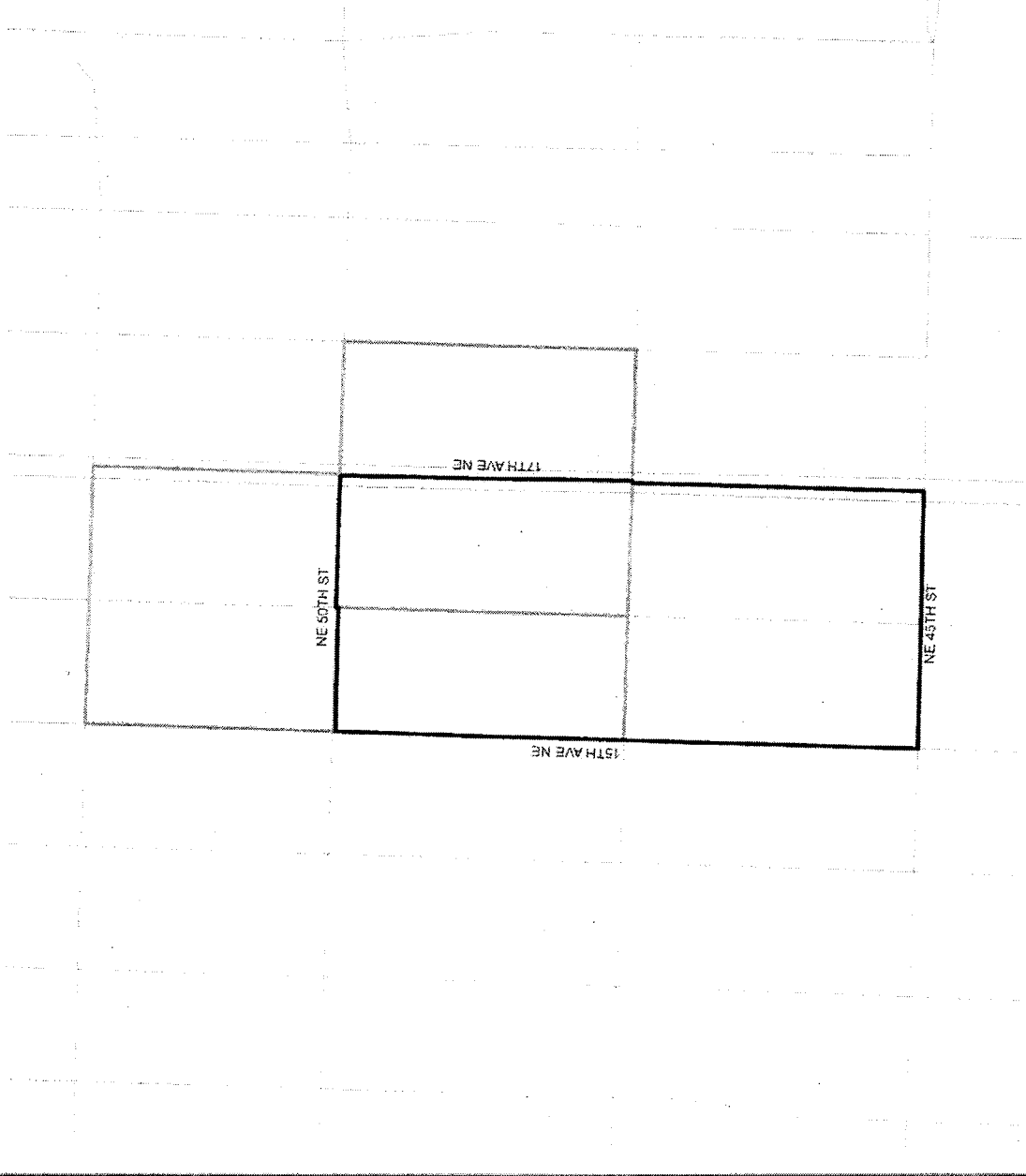
2008 Precinct Alterations

Code	Precinct Name	LG	CG	CC	JU
1975	SEA 43-1975	43	7	2	W
1975	SEA 43-1975	43	7	2	W
2077	SEA 43-2077*	43	7	2	W
2079	SEA 43-2079*	43	7	2	W

-  Legislative District Boundaries
-  Congressional District Boundaries
-  Council District Boundaries
-  New Precinct
-  Old Precinct(s)








Census Tract	Kroll Page	S-T-R
005301	15	09-25-04



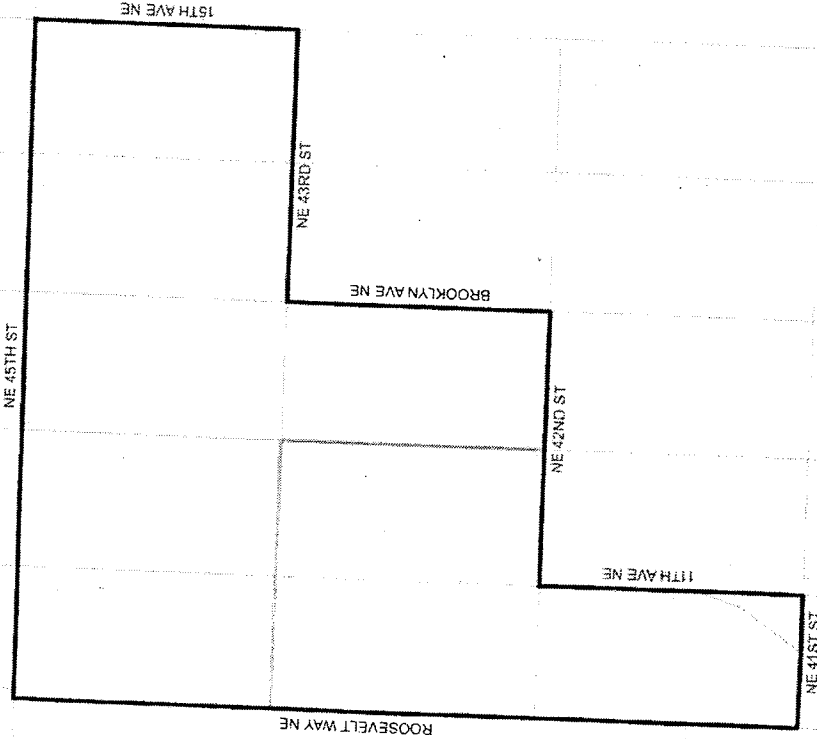
2008 Precinct Alterations

Code	Precinct Name	LG	CG	CC	JU
2064	SEA 43-2064	43	7	2	W
2064	SEA 43-2064	43	7	2	W
2063	SEA 43-2063*	43	7	2	W

-  Legislative District Boundaries
-  Congressional District Boundaries
-  Council District Boundaries
-  New Precinct
-  Old Precinct(s)








Census Tract	Kroll Page	S-T-R
005301	23	17-25-04



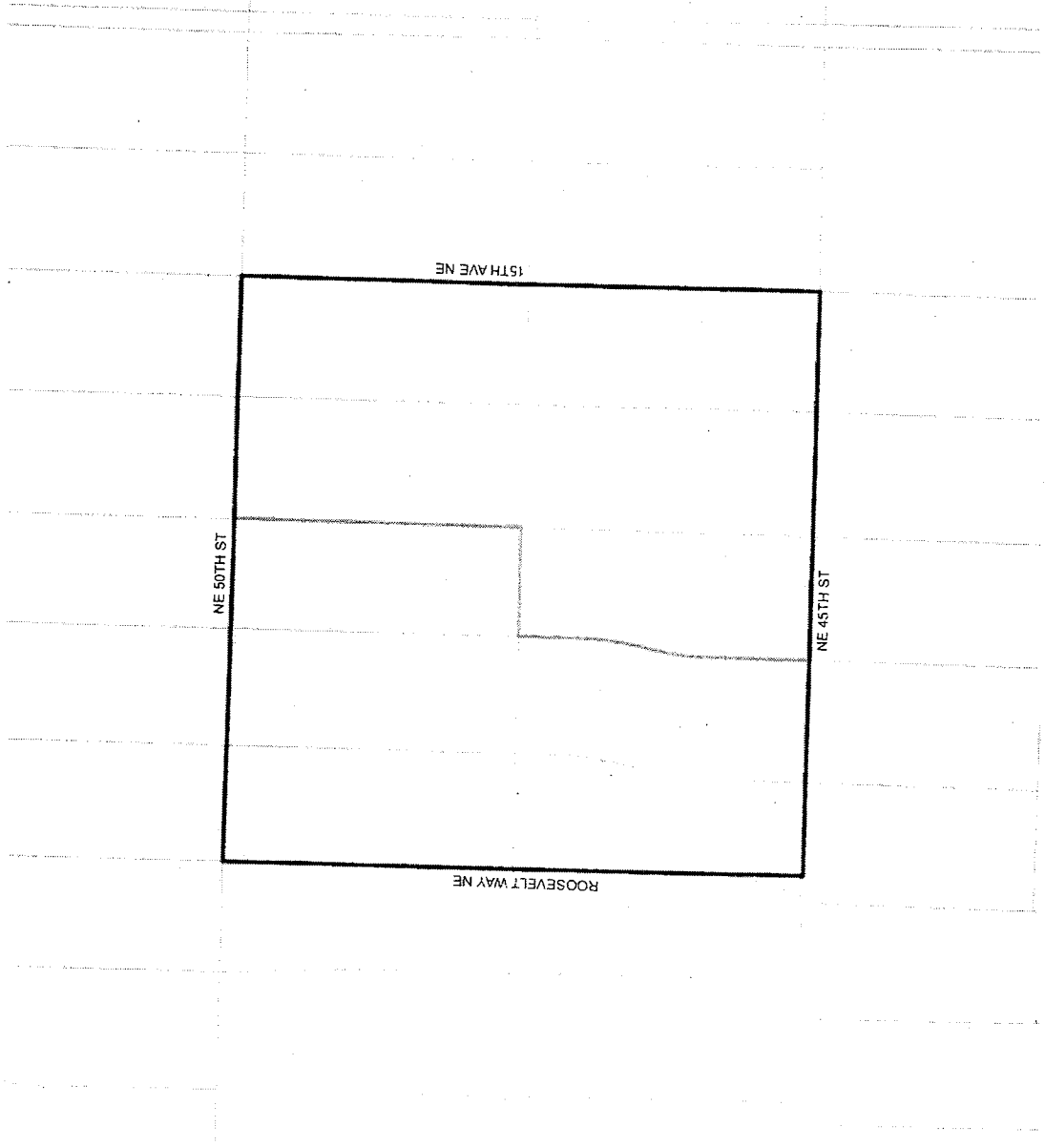
2008 Precinct Alterations

Code	Precinct Name	LG	CG	CC	JU
2065	SEA 43-2065	43	7	2	W
2065	SEA 43-2065	43	7	2	W
2078	SEA 43-2078*	43	7	2	W

-  Legislative District Boundaries
-  Congressional District Boundaries
-  Council District Boundaries
-  New Precinct
-  Old Precinct(s)








Census Tract	Kroll Page	S-T-R
005301	14	08-25-04



2008 Precinct Alterations

Code	Precinct Name	LG	CG	CC	JU
2075	SEA 43-2075	43	7	2	W
2075	SEA 43-2075	43	7	2	W
2080	SEA 43-2080*	43	7	2	W

-  Legislative District Boundaries
-  Congressional District Boundaries
-  Council District Boundaries
-  New Precinct
-  Old Precinct(s)



Census Tract	Kroll Page	S-T-R
004400	15	09-25-04

NE 55TH ST






20TH AVE NE

NE 50TH ST

17TH AVE NE

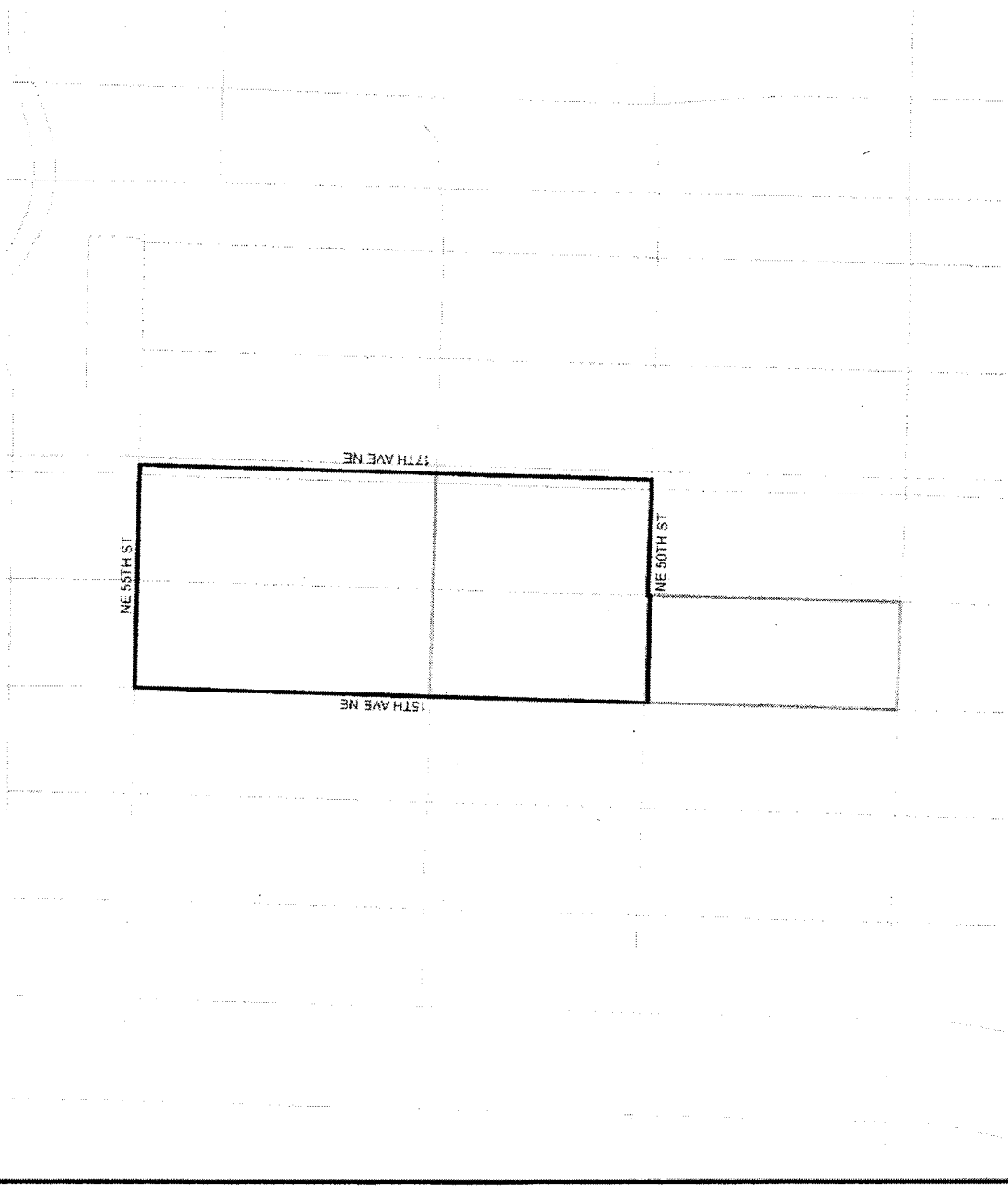
2008 Precinct Alterations

Code	Precinct Name	LG	CG	CC	JU
2076	SEA 43-2076	43	7	2	W
2076	SEA 43-2076	43	7	2	W
2077	SEA 43-2077*	43	7	2	W

-  Legislative District Boundaries
-  Congressional District Boundaries
-  Council District Boundaries
-  New Precinct
-  Old Precinct(s)



Census Tract	Kroll Page	S-T-R
004400	15	09-25-04




2008 Precinct Alterations

Code	Precinct Name	LG	CG	CC	JU
2987	SEA 43-2987	43	7	2	W
2987	SEA 43-2987	43	7	2	W
2079	SEA 43-2079*	43	7	2	W
2108	SEA 43-2108*	43	7	2	W

- Legislative District Boundaries
- Congressional District Boundaries
- Council District Boundaries
- New Precinct
- Old Precinct(s)








Census Tract	Kroll Page	S-T-R
005301	15	09-25-04



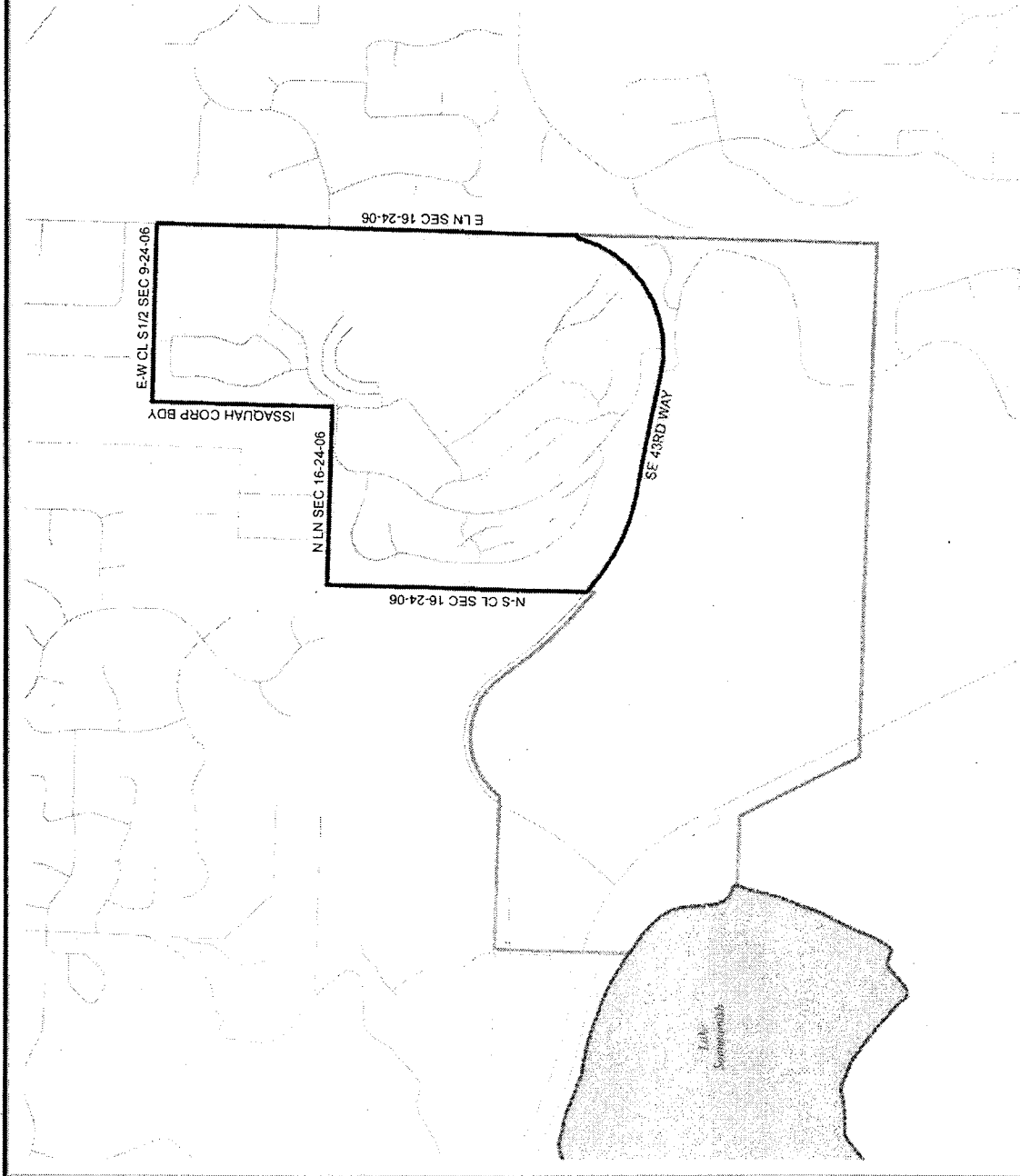
2008 Precinct Alterations

Code	Precinct Name	LG	CG	CC	JU
2409	ISS 05-2409	5	8	3	NE
2409	ISS 05-2409	5	8	3	NE

-  Legislative District Boundaries
-  Congressional District Boundaries
-  Council District Boundaries
-  New Precinct
-  Old Precinct(s)








Census Tract	Kroll Page	S-T-R
032208	556	16-24-06



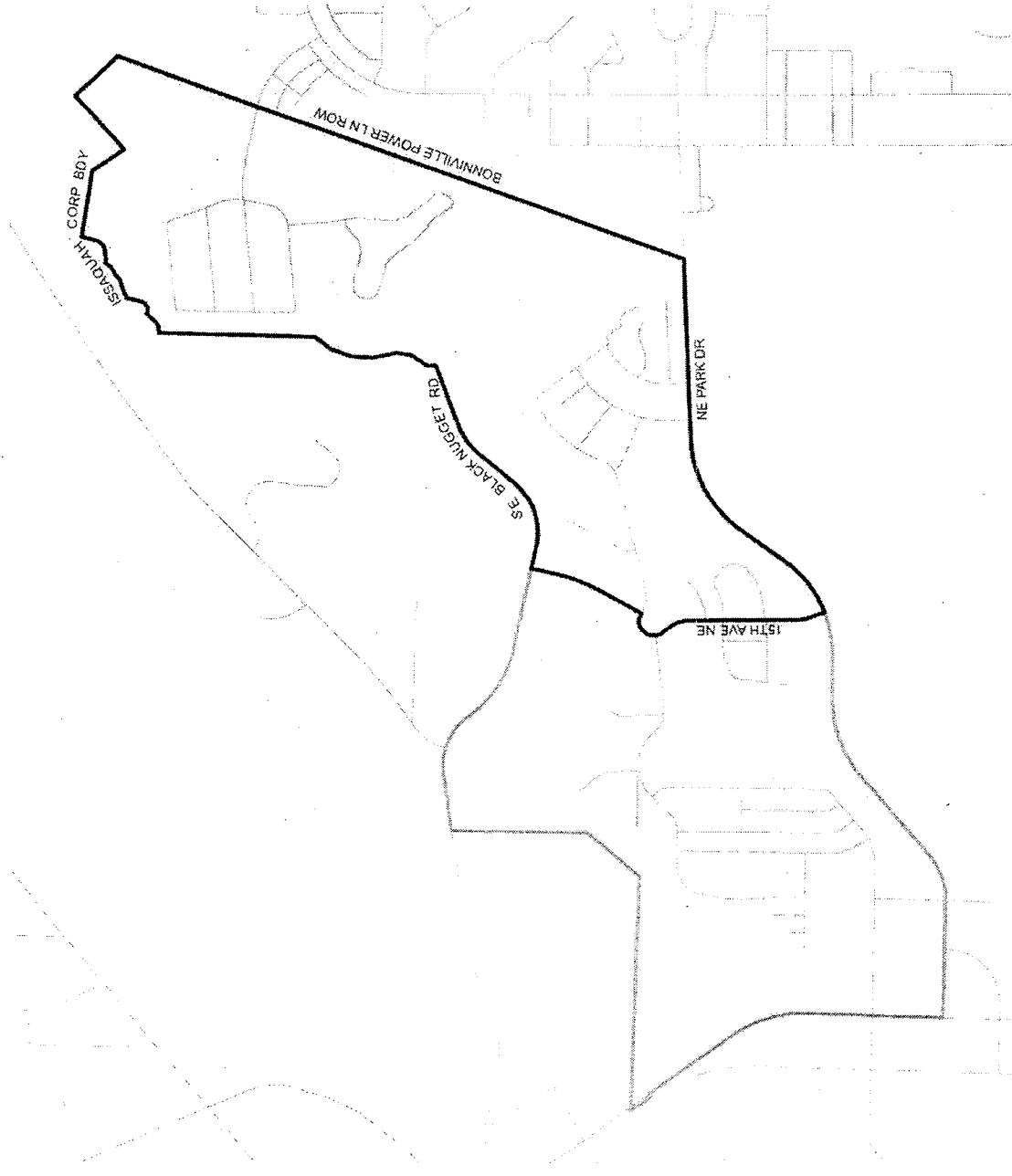
2008 Precinct Alterations

Code	Precinct Name	LG	CG	CC	JU
3464	ISS 05-3464	5	8	3	NE
3464	ISS 05-3464	5	8	3	NE

-  Legislative District Boundaries
-  Congressional District Boundaries
-  Council District Boundaries
-  New Precinct
-  Old Precinct(s)








Census Tract	Kroll Page	S-T-R
032210	965	23-24-06



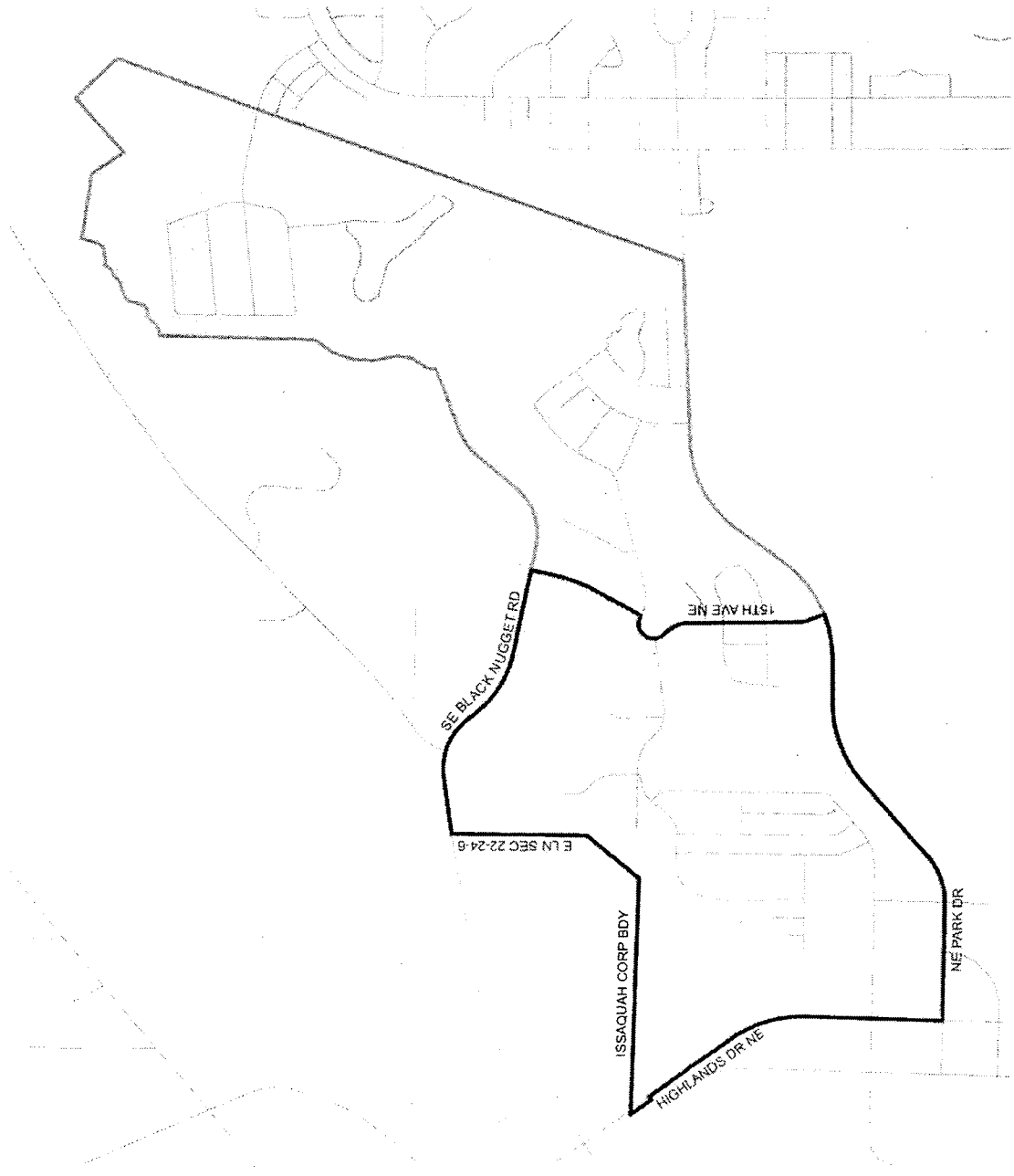
2008 Precinct Alterations

Code	Precinct Name	LG	CG	CC	JU
3552	ISS 05-3552	5	8	3	NE
3464	ISS 05-3464	5	8	3	NE

-  Legislative District Boundaries
-  Congressional District Boundaries
-  Council District Boundaries
-  New Precinct
-  Old Precinct(s)








Census Tract	Kroll Page	S-T-R
032210	965	23-24-06



2008 Precinct Alterations

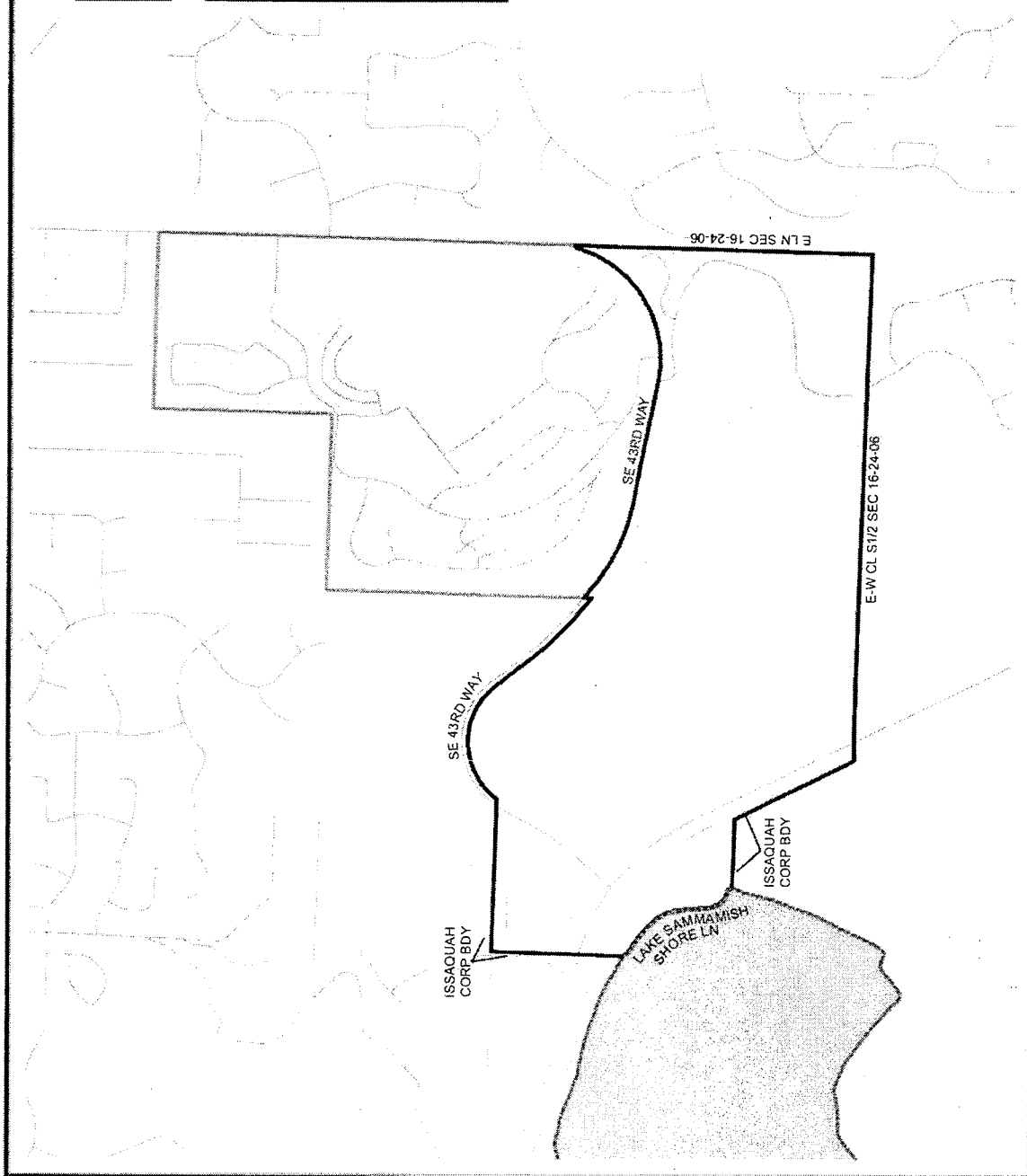
Code	Precinct Name	LG	CG	CC	JU
3554	ISS 05-3554	5	8	3	NE
2409	ISS 05-2409	5	8	3	NE

 Legislative District Boundaries
 Congressional District Boundaries
 Council District Boundaries
 New Precinct
 Old Precinct(s)

0.25 0.125 0 0.25 Miles



Census Tract	Kroll Page	S-T-R
032208	556	16-24-06



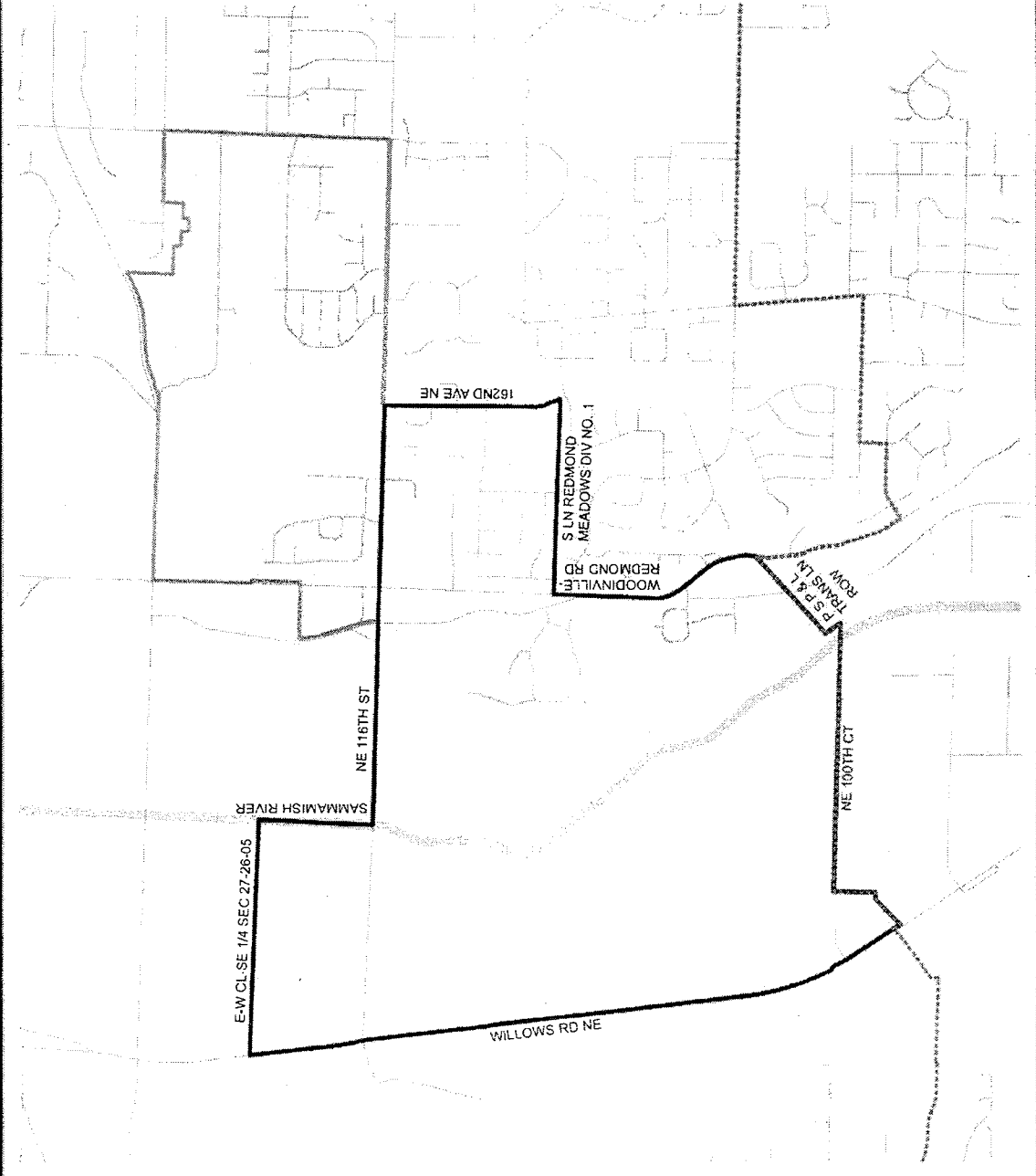
2008 Precinct Alterations

Code	Precinct Name	LG	CG	CC	JU
3282	RED 45-3282	45	1	3	NE
3282	RED 45-3282	45	1	3	NE

- Legislative District Boundaries
- Congressional District Boundaries
- Council District Boundaries
- New Precinct
- Old Precinct(s)



Census Tract	Kroll Page	S-T-R
032309	517	35-26-05



E-W CL SE 1/4 SEC 27-26-05

SAMMAMISH RIVER

NE 116TH ST

162ND AVE NE

WOODINVILLE RD
REDMOND RD
S LN REDMOND MEADOWS DIV NO. 1

P & L TRANS LN

NE 100TH CT

WILLOWS RD NE

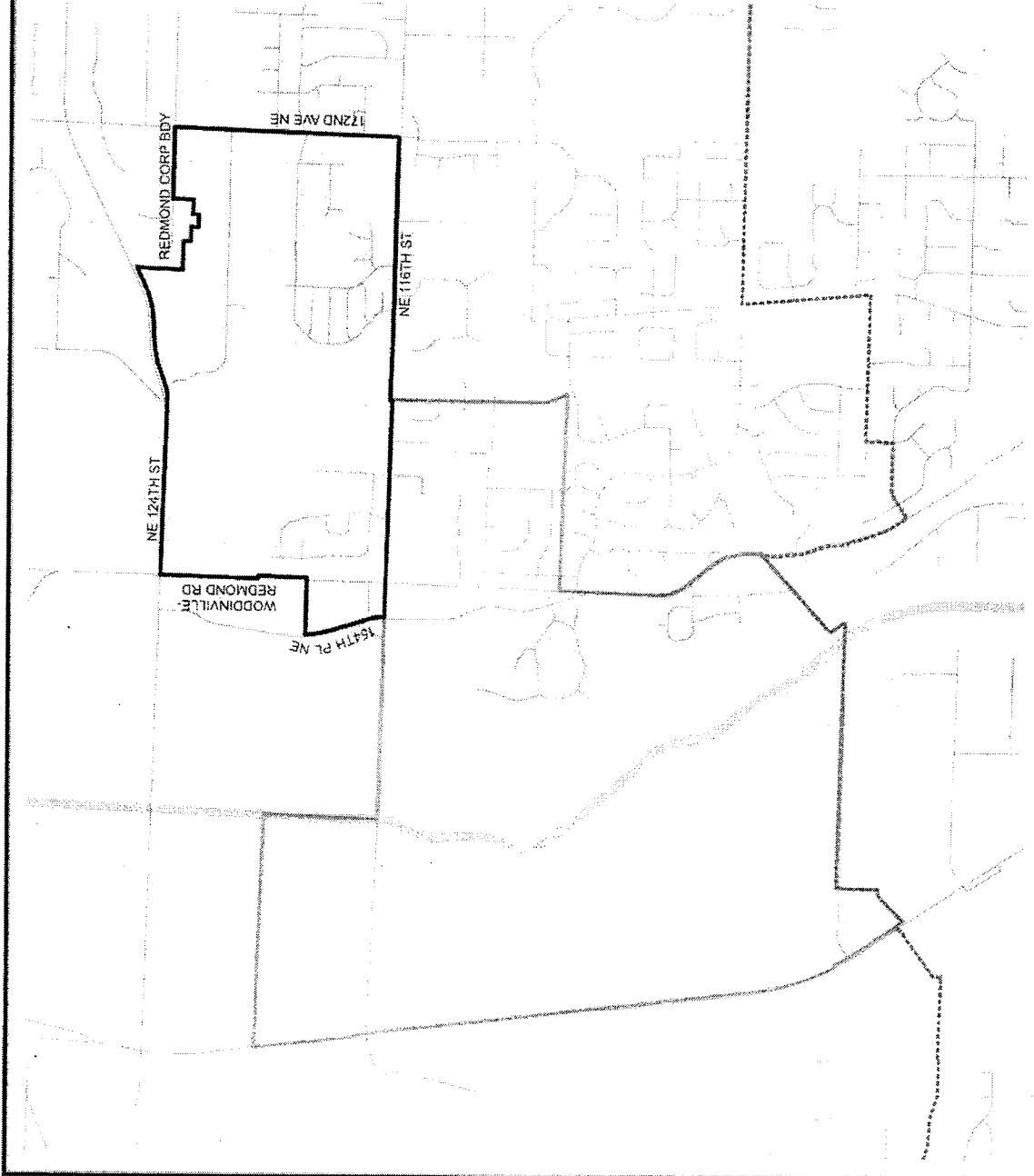
2008 Precinct Alterations

Code	Precinct Name	LG	CG	CC	JU
3547	RED 45-3547	45	1	3	NE
3282	RED 45-3282	45	1	3	NE

- Legislative District Boundaries
- Congressional District Boundaries
- Council District Boundaries
- New Precinct
- Old Precinct(s)



Census Tract	Kroll Page	S-T-R
032321	514	26-26-05



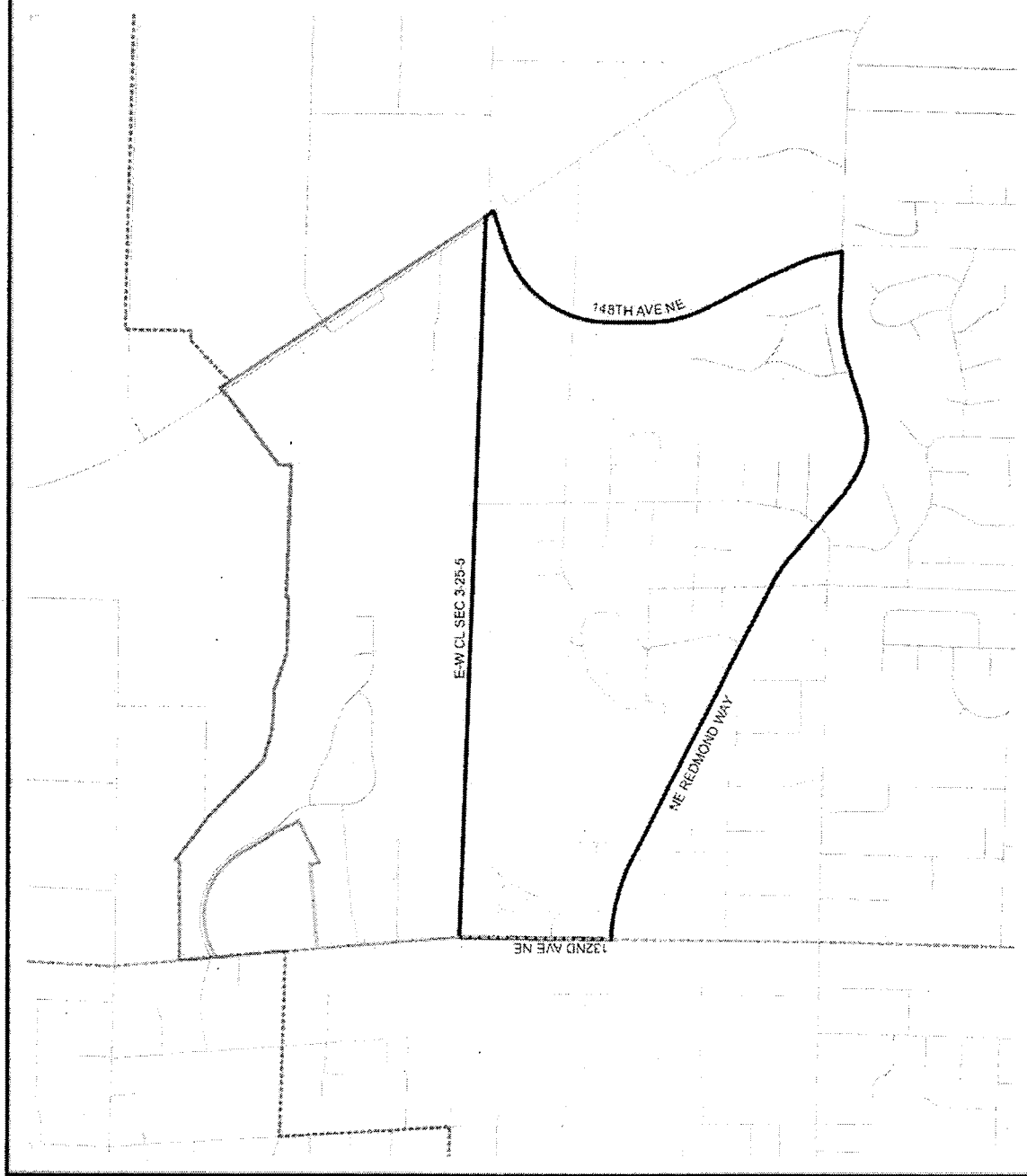
2008 Precinct Alterations

Code	Precinct Name	LG	CG	CC	JU
0953	RED 48-0953	48	1	3	NE
0953	RED 48-0953	48	1	3	NE

- Legislative District Boundaries
- Congressional District Boundaries
- Council District Boundaries
- New Precinct
- Old Precinct(s)



Census Tract	Kroll Page	S-T-R
022605	519	03-25-05



2008 Precinct Alterations

Code	Precinct Name	LG	CG	CC	JU
3548	RED 48-3548	48	1	3	NE
0953	RED 48-0953	48	1	3	NE

- Legislative District Boundaries
- Congressional District Boundaries
- Council District Boundaries
- New Precinct
- Old Precinct(s)








Census Tract	Kroll Page	S-T-R
022605	519	03-25-05



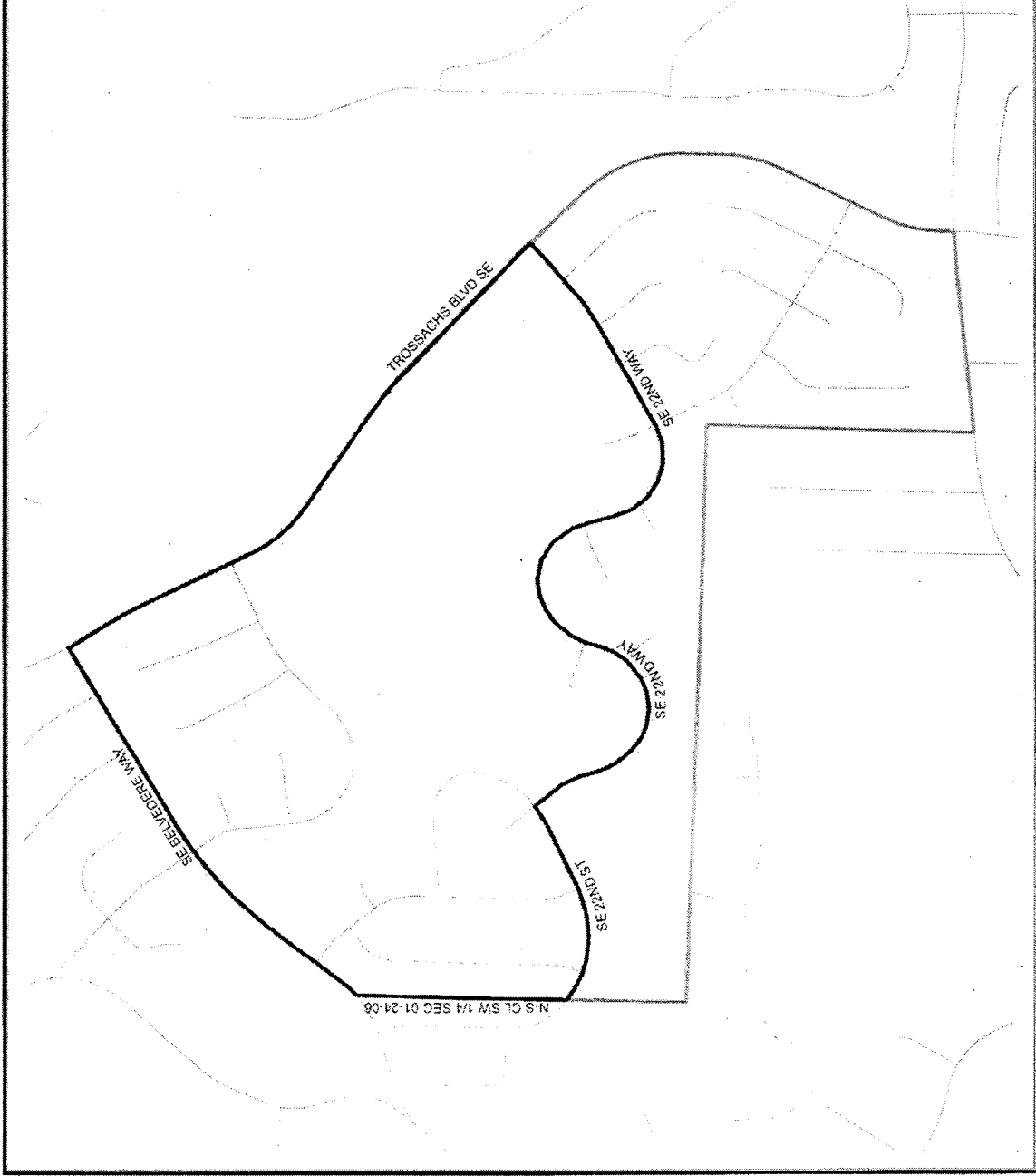
2008 Precinct Alterations

Code	Precinct Name	LG	CG	CC	JU
3385	SAM 05-3385	5	8	3	NE
3385	SAM 05-3385	5	8	3	NE

-  Legislative District Boundaries
-  Congressional District Boundaries
-  Council District Boundaries
-  New Precinct
-  Old Precinct(s)








Census Tract	Kroll Page	S-T-R
032209	960	01-24-06



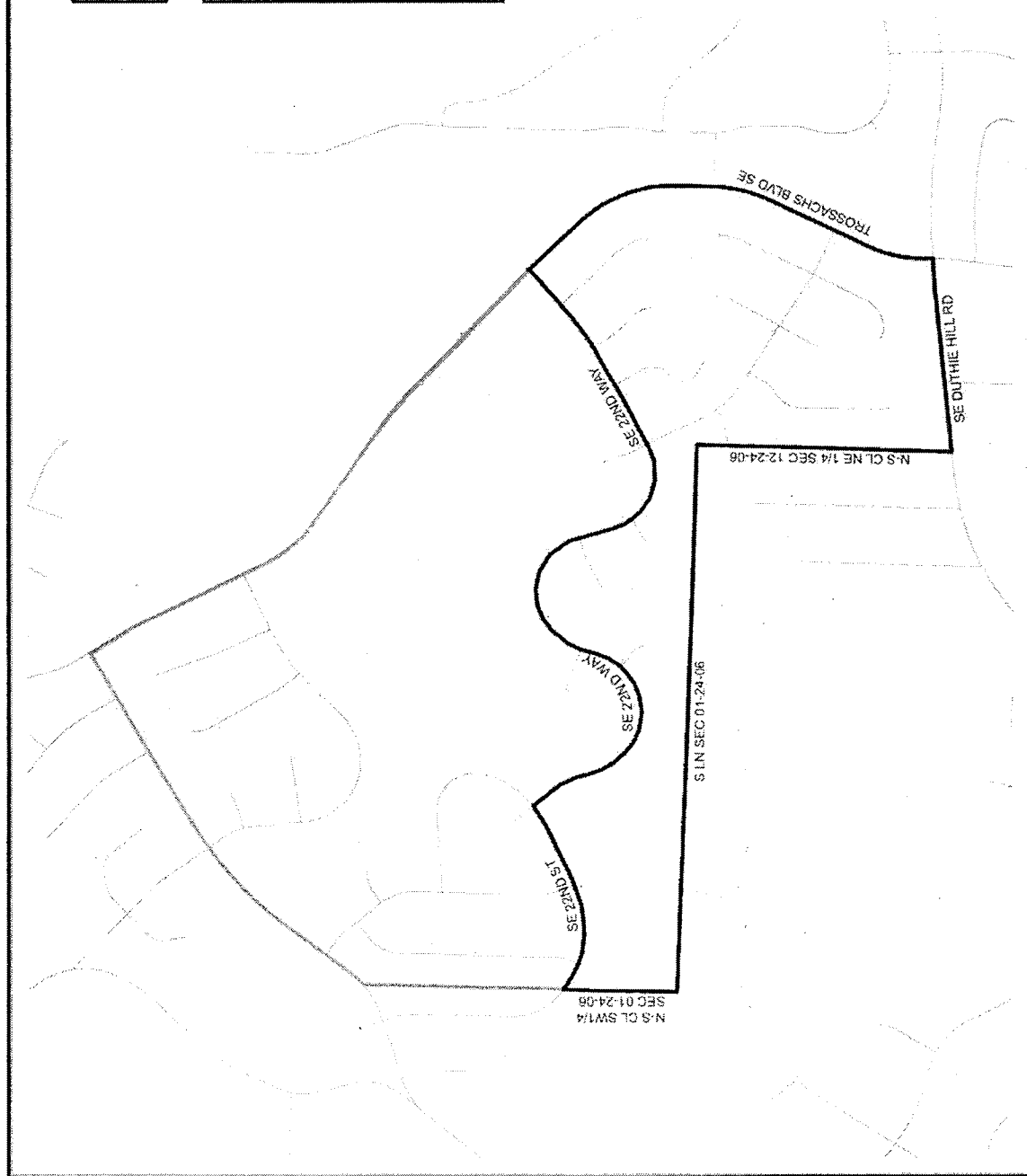
2008 Precinct Alterations

Code	Precinct Name	LG	CG	CC	JU
3550	SAM 05-3550	5	8	3	NE
3385	SAM 05-3385	5	8	3	NE

-  Legislative District Boundaries
-  Congressional District Boundaries
-  Council District Boundaries
-  New Precinct
-  Old Precinct(s)



Census Tract	Kroll Page	S-T-R
032209	960	01-24-06



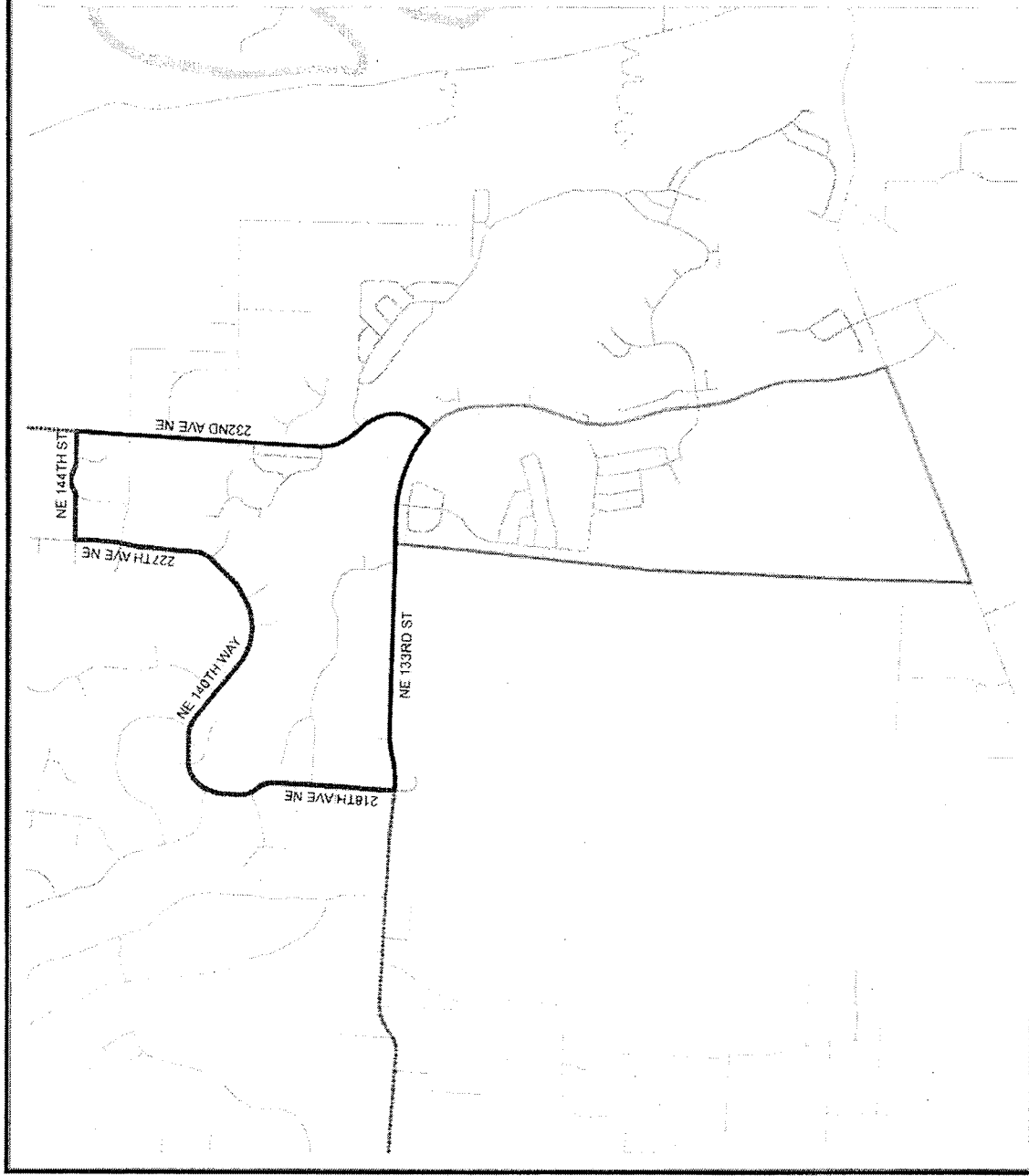
2008 Precinct Alterations

Code	Precinct Name	LG	CG	CC	JU
3545	WEBSTER	45	8	3	NE
3522	WELCOME LAKE	45	8	3	NE

- Legislative District Boundaries
- Congressional District Boundaries
- Council District Boundaries
- New Precinct
- Old Precinct(s)








Census Tract	Kroll Page	S-T-R
032312	921	22-26-06



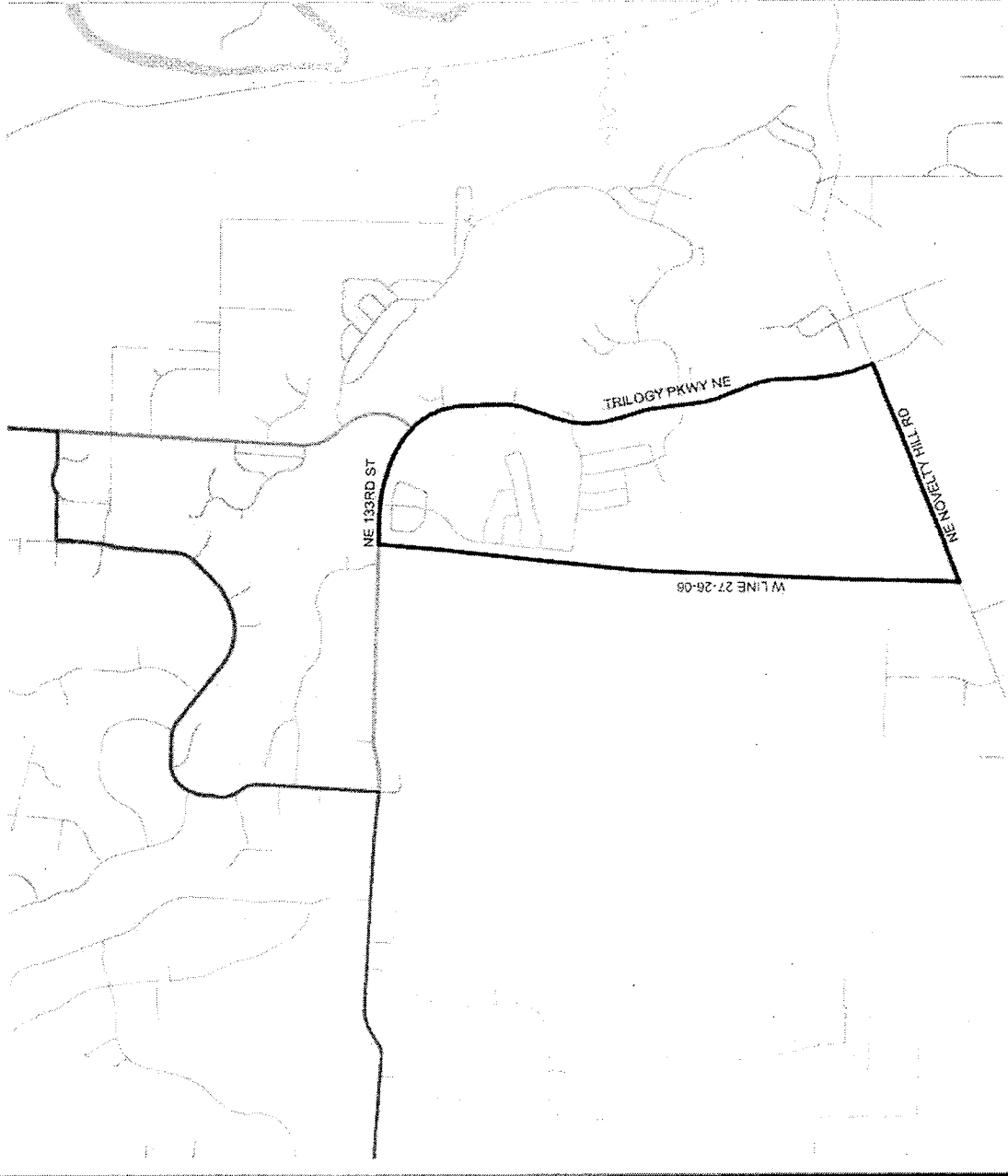
2008 Precinct Alterations

Code	Precinct Name	LG	CG	CC	JU
3522	WELCOME LAKE	45	8	3	NE
3522	WELCOME LAKE	45	8	3	NE

-  Legislative District Boundaries
-  Congressional District Boundaries
-  Council District Boundaries
-  New Precinct
-  Old Precinct(s)



Census Tract	Kroll Page	S-T-R
032312	927	27-26-06



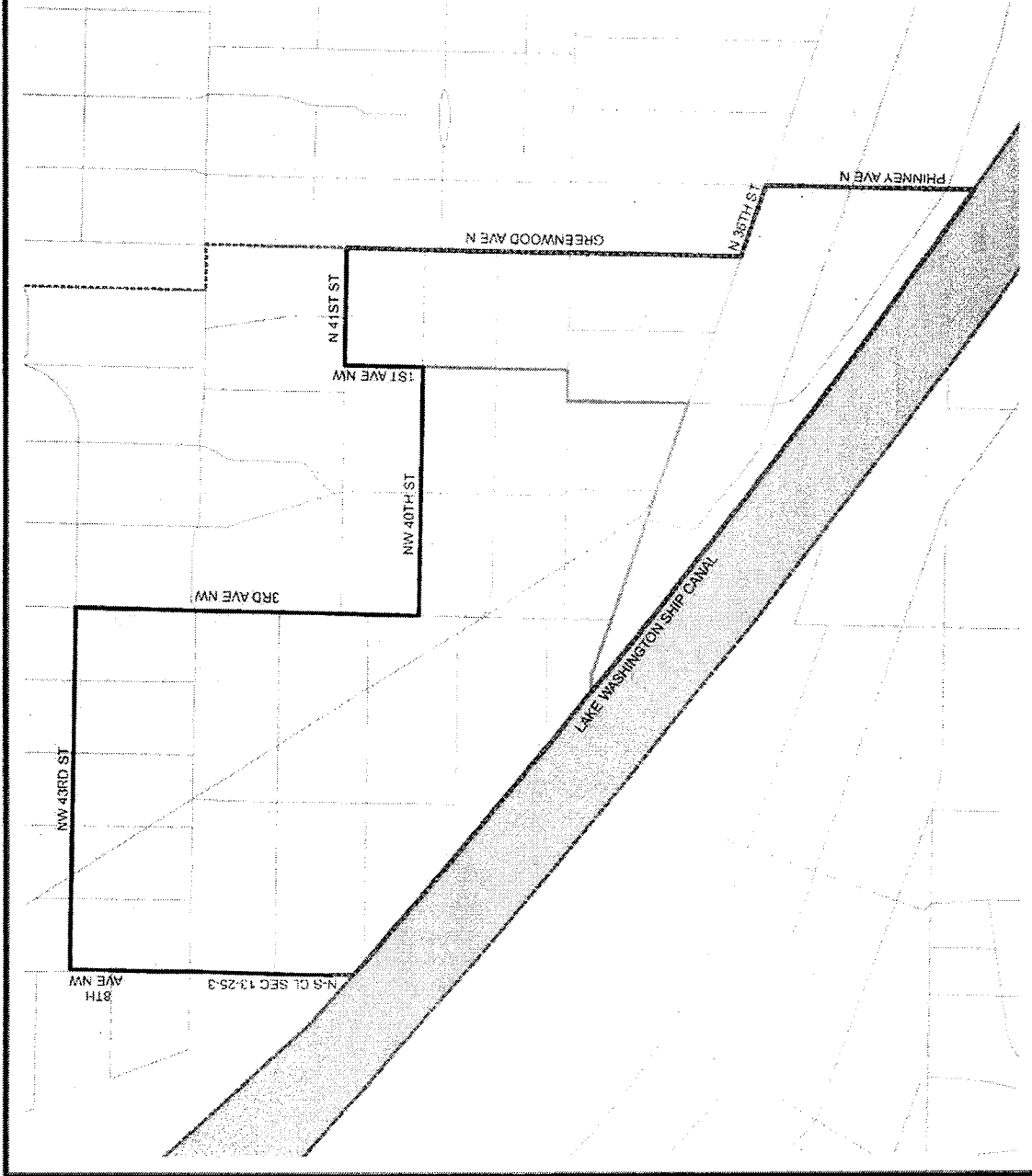
2008 Precinct Alterations

Code	Precinct Name	LG	CG	CC	JU
1335	SEA 36-1335	36	7	4	W
1335	SEA 36-1335	36	7	4	W
1336	SEA 36-1336*	36	7	4	W

- Legislative District Boundaries
- Congressional District Boundaries
- Council District Boundaries
- New Precinct
- Old Precinct(s)








Census Tract	Kroll Page	S-T-R
004800	21	13-25-03



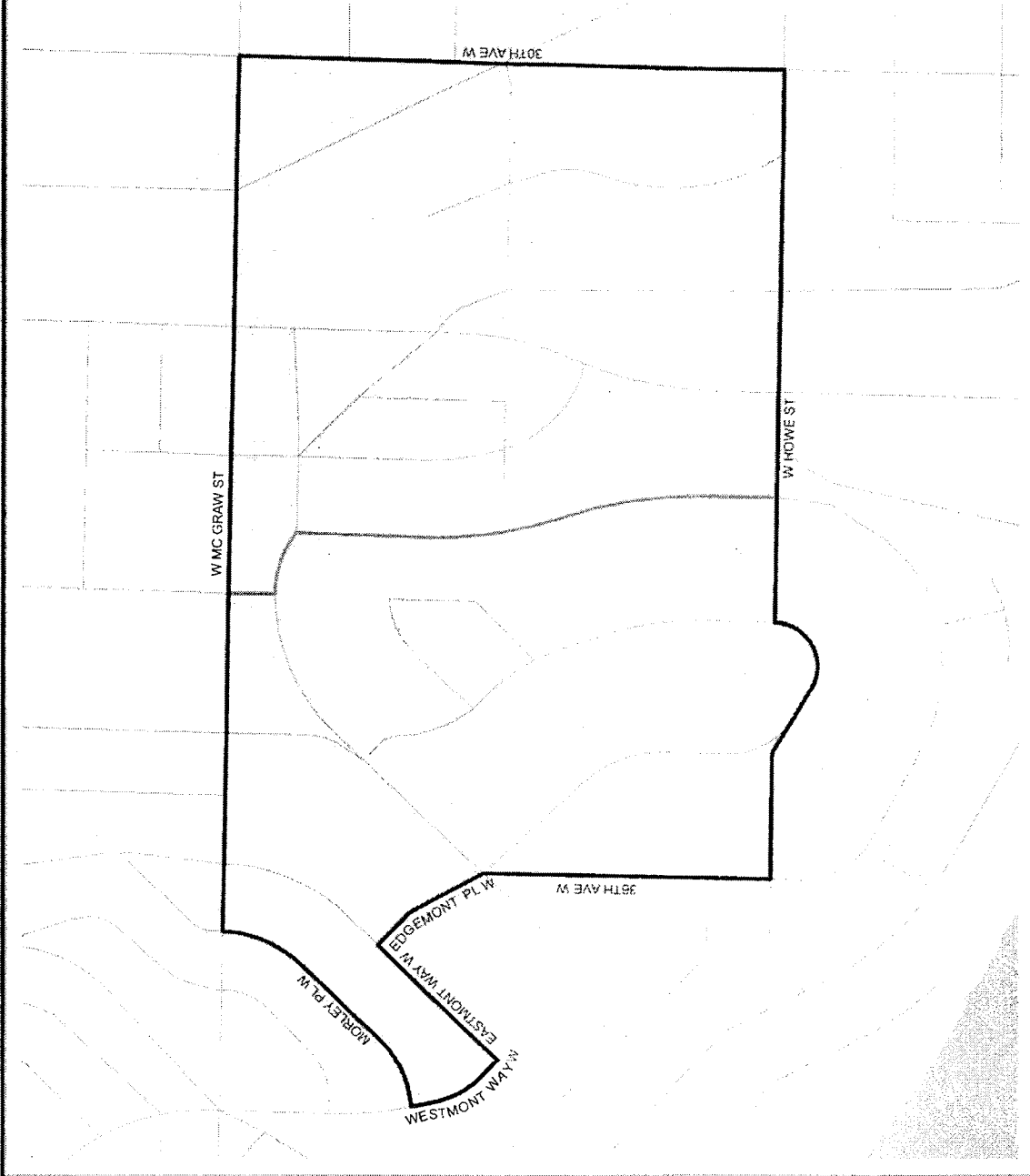
2008 Precinct Alterations

Code	Precinct Name	LG	CG	CC	JU
1665	SEA 36-1665	36	7	4	W
1665	SEA 36-1665	36	7	4	W
1671	SEA 36-1671*	36	7	4	W

-  Legislative District Boundaries
-  Congressional District Boundaries
-  Council District Boundaries
-  New Precinct
-  Old Precinct(s)








Census Tract	Kroll Page	S-T-R
005600	26	22-25-03



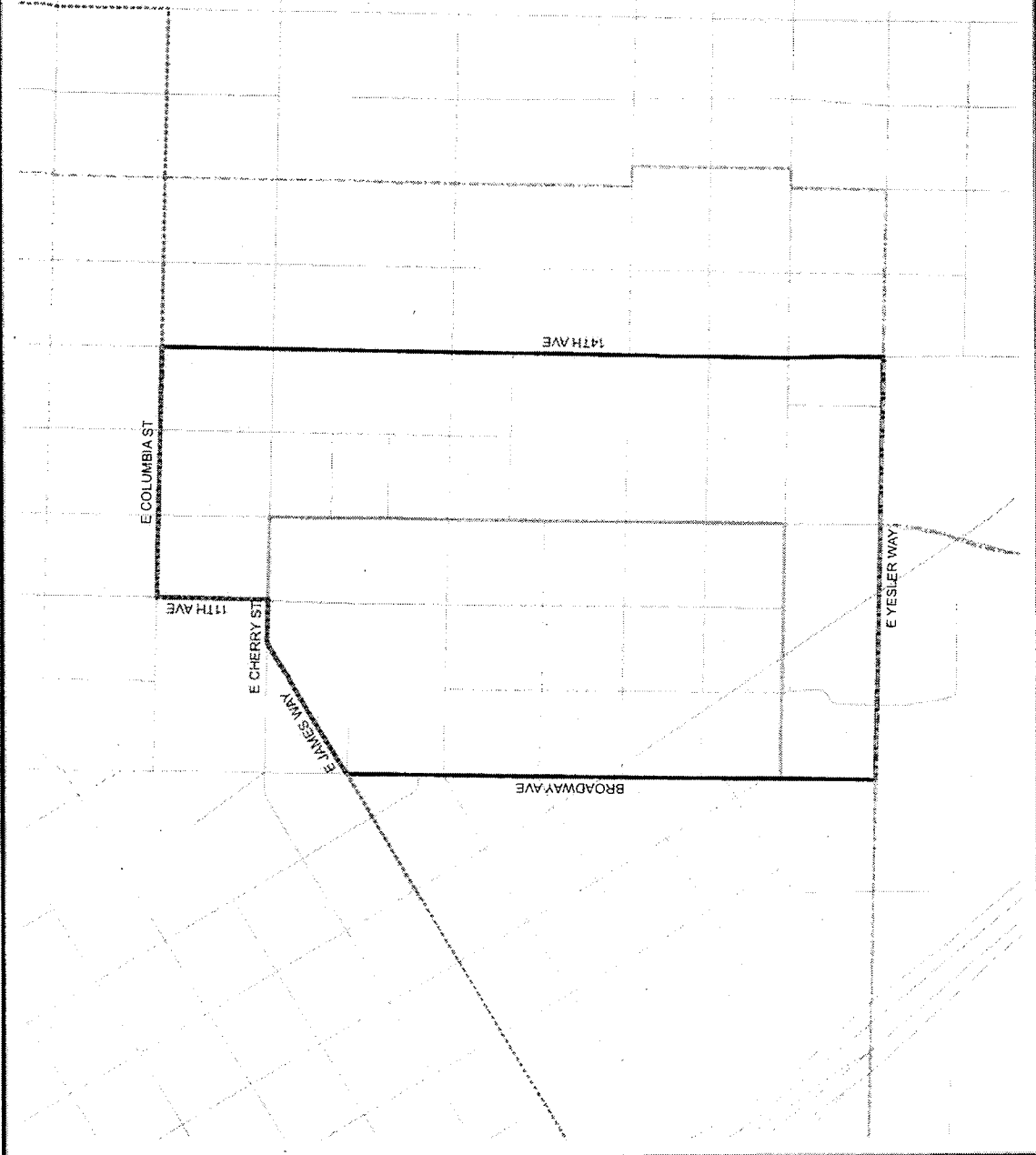
2008 Precinct Alterations

Code	Precinct Name	LG	CG	CC	JU
1897	SEA 37-1897	37	7	4	W
1897	SEA 37-1897	37	7	4	W
1904	SEA 37-1904*	37	7	4	W

-  Legislative District Boundaries
-  Congressional District Boundaries
-  Council District Boundaries
-  New Precinct
-  Old Precinct(s)








Census Tract	Kroll Page	S-T-R
008600	40	32-25-04



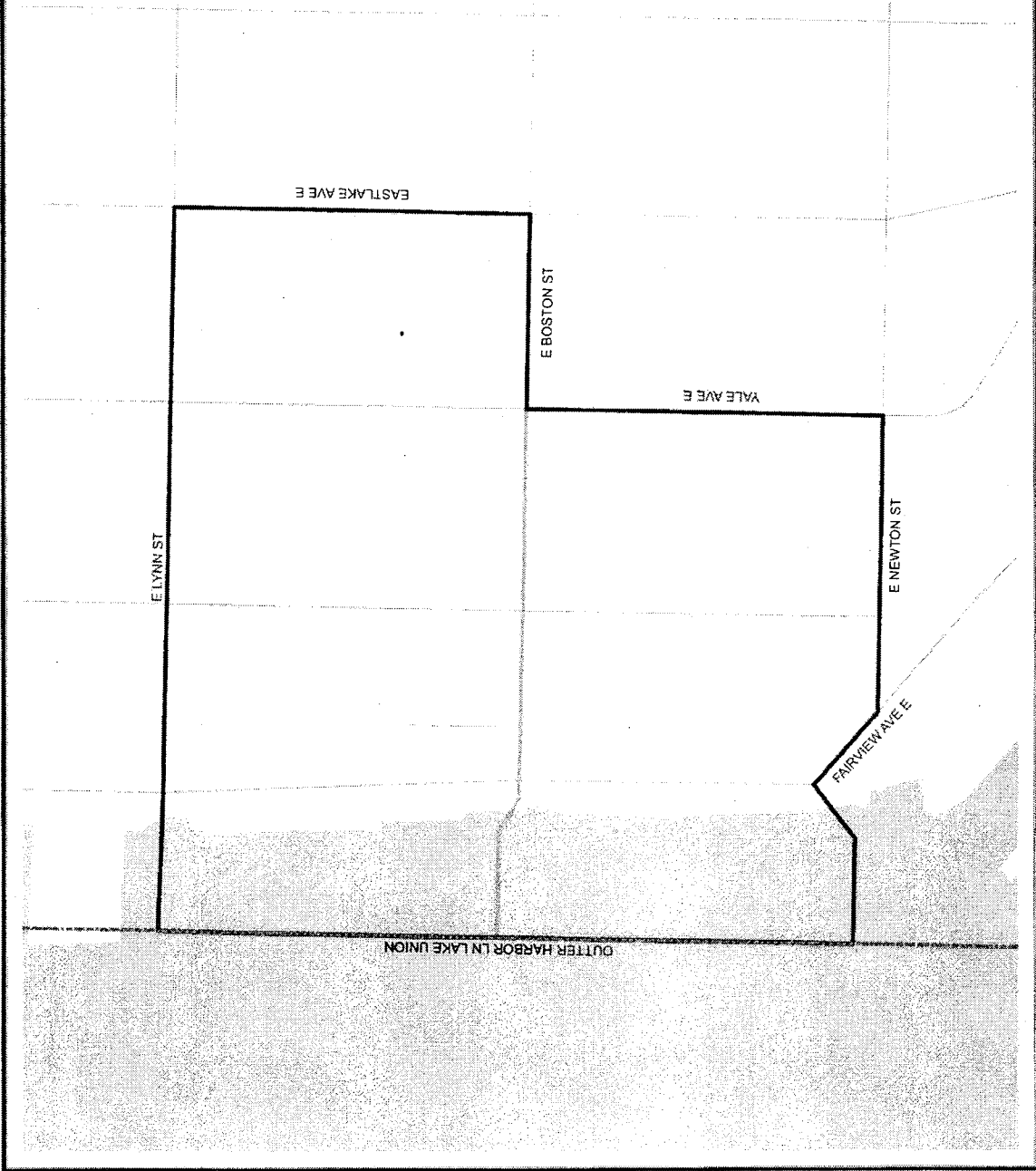
2008 Precinct Alterations

Code	Precinct Name	LG	CG	CC	JU
2002	SEA 43-2002	43	7	4	W
2002	SEA 43-2002	43	7	4	W
2003	SEA 43-2003*	43	7	4	W

-  Legislative District Boundaries
-  Congressional District Boundaries
-  Council District Boundaries
-  New Precinct
-  Old Precinct(s)








Census Tract	Kroll Page	S-T-R
006600	20	20-25-04



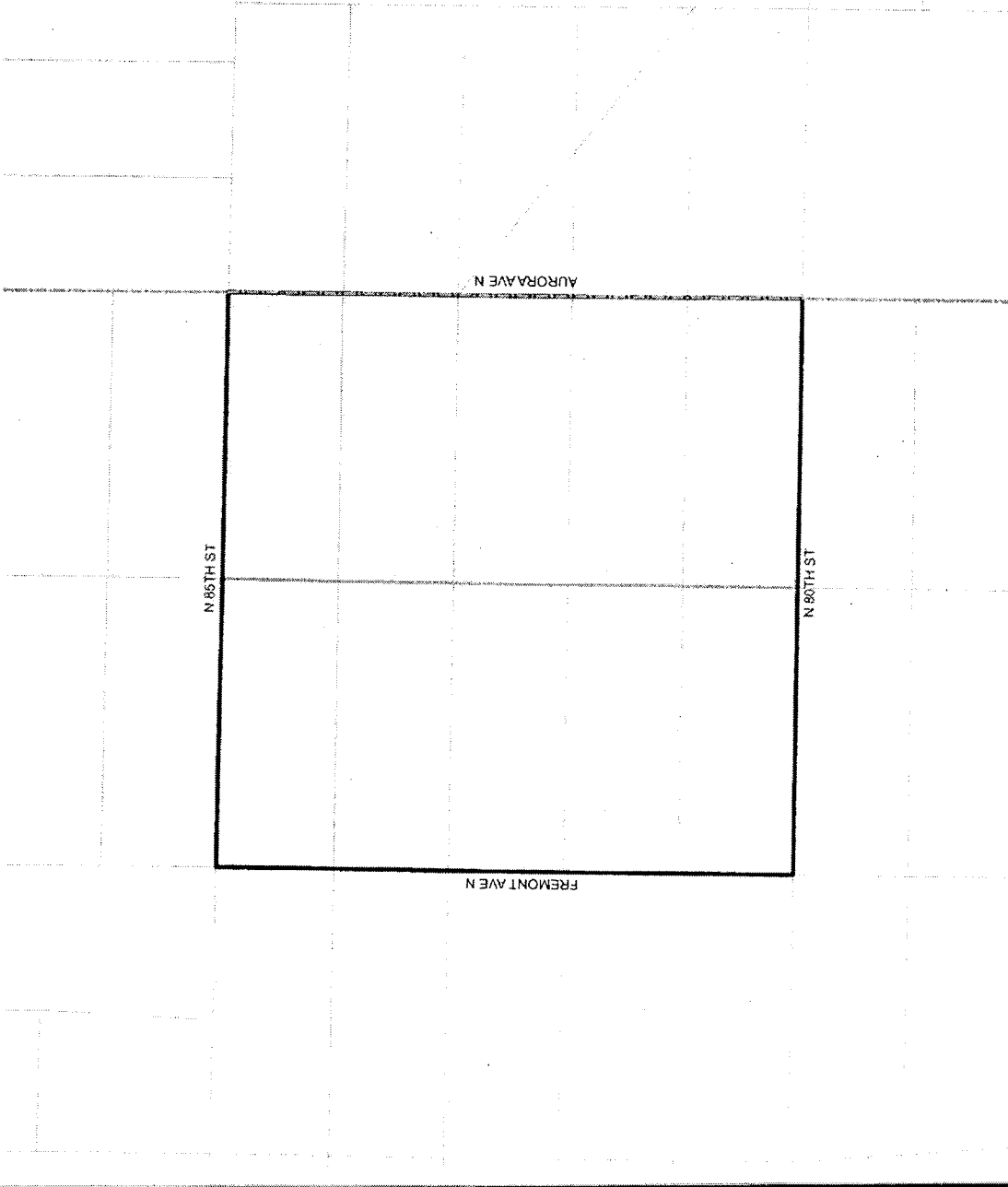
2008 Precinct Alterations

Code	Precinct Name	LG	CG	CC	JU
1309	SEA 46-1309	46	7	4	W
1309	SEA 46-1309	46	7	4	W
1302	SEA 46-1302*	46	7	4	W

-  Legislative District Boundaries
-  Congressional District Boundaries
-  Council District Boundaries
-  New Precinct
-  Old Precinct(s)

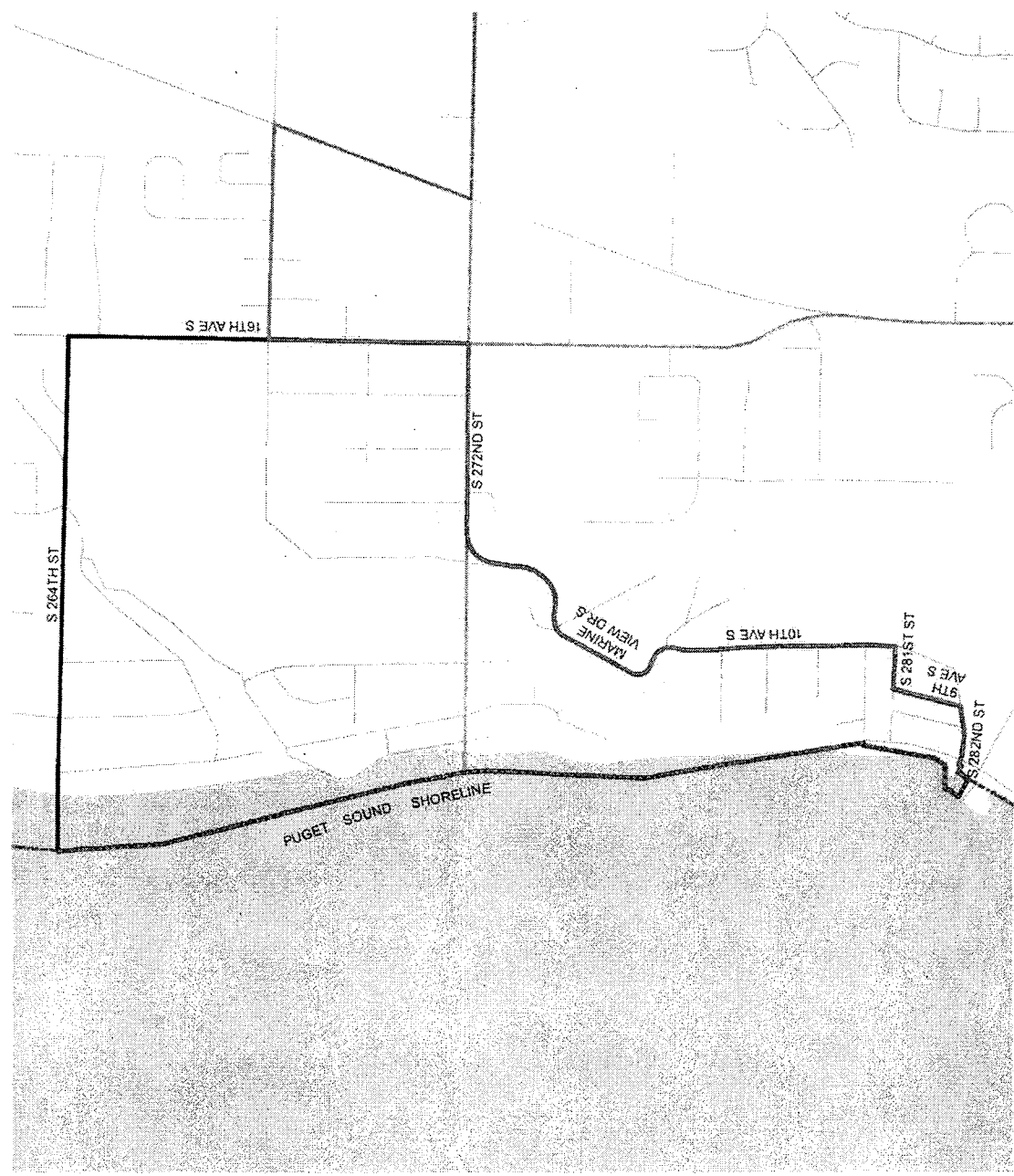


Census Tract	Kroll Page	S-T-R
002800	4	06-25-04



2008 Precinct Alterations

Code	Precinct Name	LG	CG	CC	JU
1227	DES 33-1227	33	9	5	SW
1227	DES 33-1227	33	9	5	SW
3170	DES 33-3170*	33	9	5	SW



- Legislative District Boundaries
- Congressional District Boundaries
- Council District Boundaries
- ▭ New Precinct
- ▭ Old Precinct(s)



Census Tract	Kroll Page	S-T-R
030003	363	29-22-04

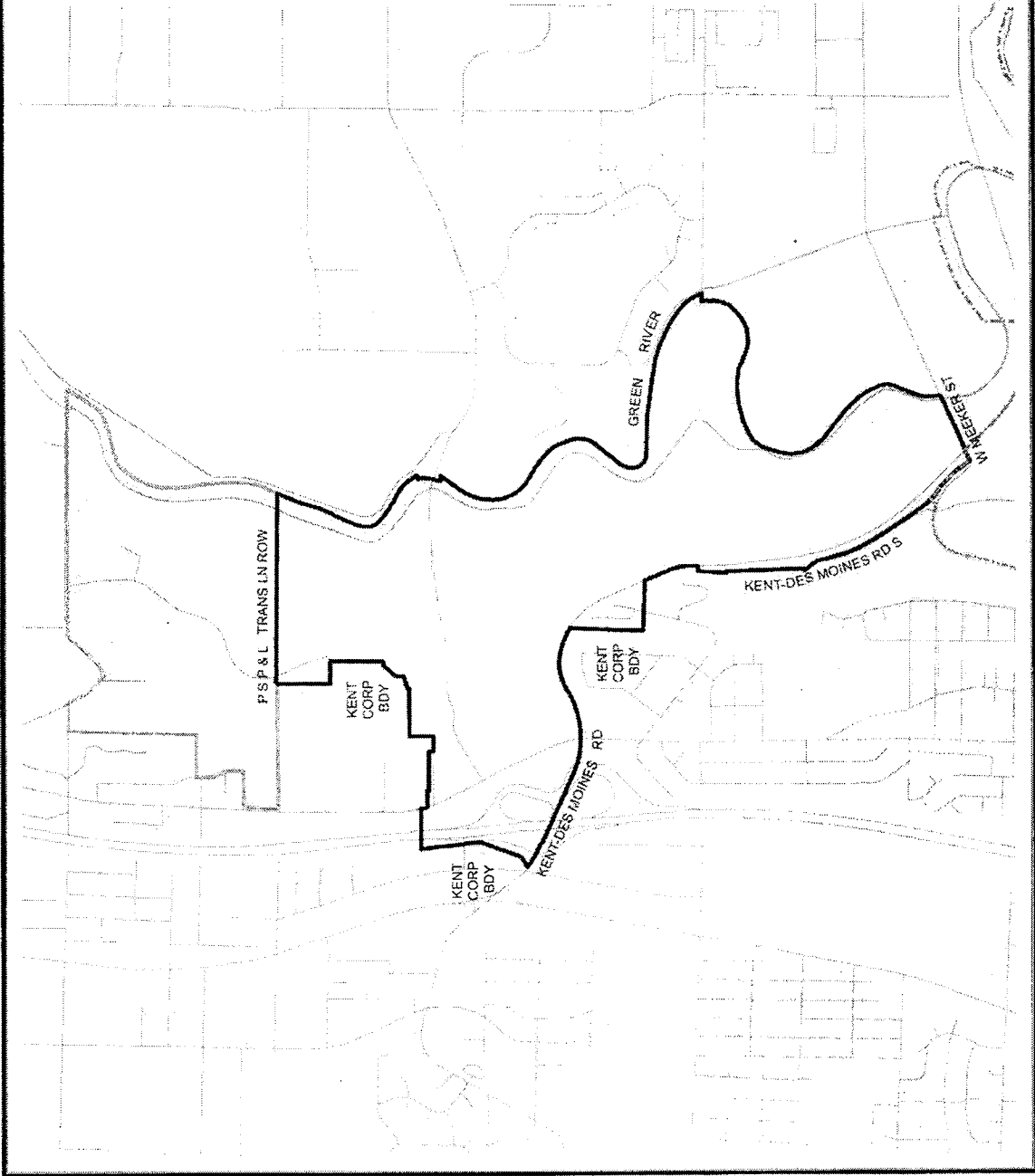
2008 Precinct Alterations

Code	Precinct Name	LG	CG	CC	JU
0591	KEN 33-0591	33	9	5	SE
0591	KEN 33-0591	33	9	5	SE

- Legislative District Boundaries
- Congressional District Boundaries
- Council District Boundaries
- New Precinct
- Old Precinct(s)

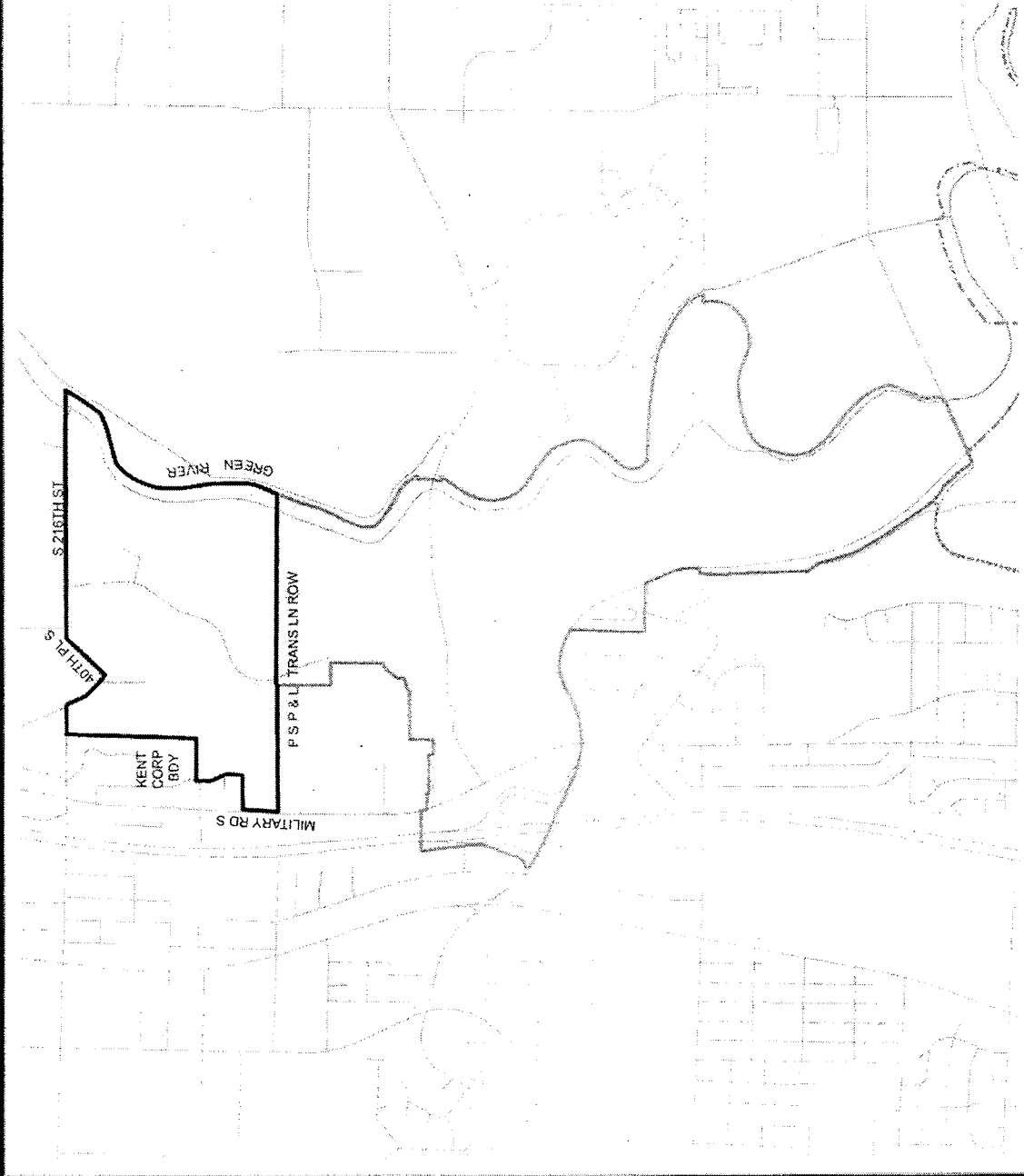


Census Tract	Kroll Page	S-T-R
029100	373	15-22-04



2008 Precinct Alterations

Code	Precinct Name	LG	CG	CC	JU
3553	KEN 33-3553	33	9	5	SE
0591	KFN 33-0591	33	9	5	SE








- Legislative District Boundaries
- Congressional District Boundaries
- Council District Boundaries
- New Precinct
- Old Precinct(s)



Census Tract	Kroll Page	S-T-R
029100	372	10-22-04

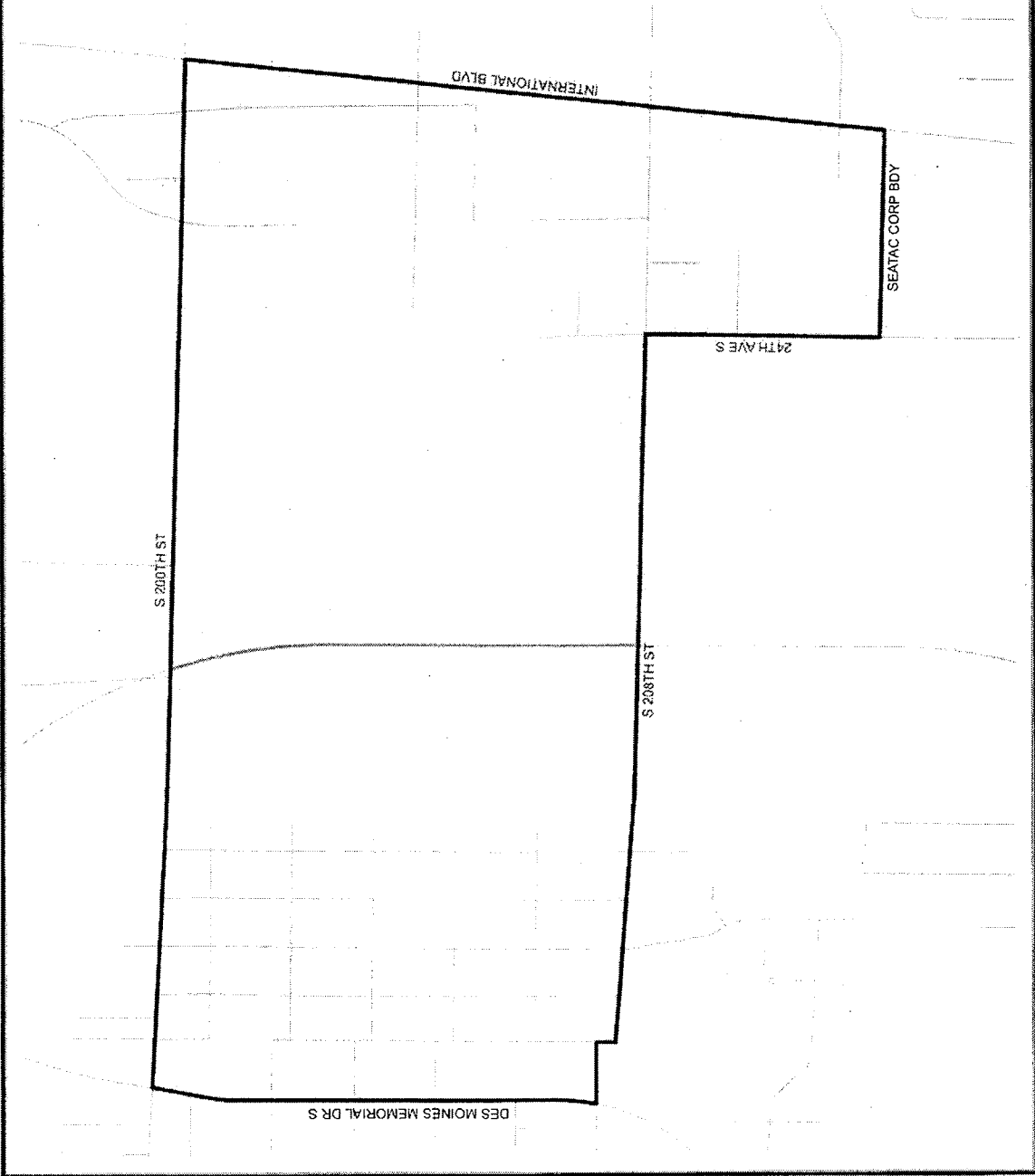
2008 Precinct Alterations

Code	Precinct Name	LG	CG	CC	JU
3057	SET 33-3057	33	9	5	SW
3057	SET 33-3057	33	9	5	SW
3111	SET 33-3111*	33	9	5	SW

-  Legislative District Boundaries
-  Congressional District Boundaries
-  Council District Boundaries
-  New Precinct
-  Old Precinct(s)



Census Tract	Kroll Page	S-T-R
028801	354	04-22-04



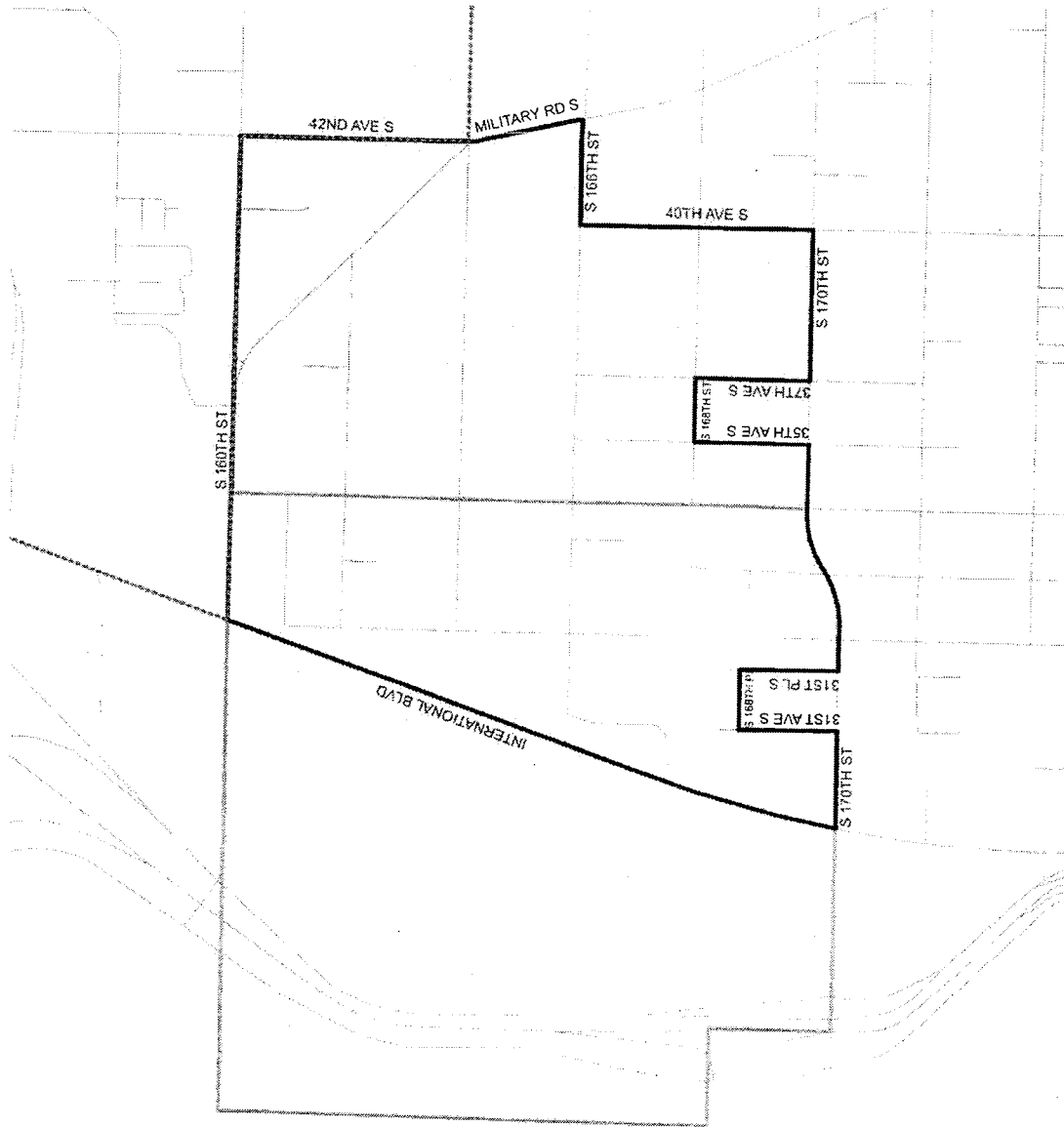
2008 Precinct Alterations

Code	Precinct Name	LG	CG	CC	JU
3066	SET 33-3066	33	9	5	SW
3066	SET 33-3066	33	9	5	SW
3071	SET 33-3071*	33	9	5	SW

- Legislative District Boundaries
- Congressional District Boundaries
- Council District Boundaries
- New Precinct
- Old Precinct(s)



Census Tract	Kroll Page	S-T-R
028402	343	27-23-04



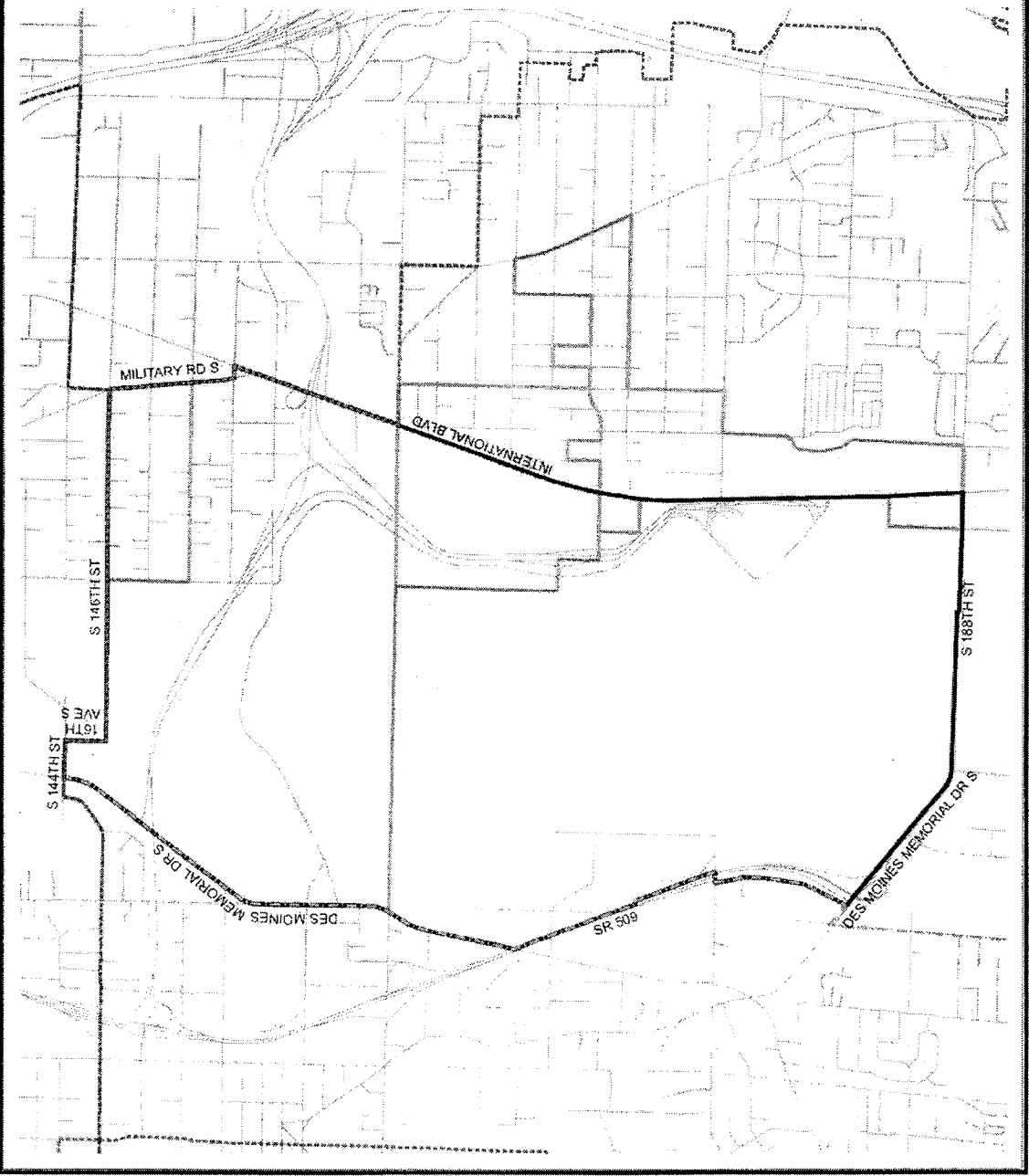
2008 Precinct Alterations

Code	Precinct Name	LG	CG	CC	JU
3100	SET 33-3100	33	9	5	SW
3100	SET 33-3100	33	9	5	SW
3071	SET 33-3071*	33	9	5	SW
3081	SET 33-3081	33	9	5	SW
3099	SET 33-3099*	33	9	5	SW
3105	SET 33-3105*	33	9	5	SW

- Legislative District Boundaries
- Congressional District Boundaries
- Council District Boundaries
- New Precinct
- Old Precinct(s)








Census Tract	Kroll Page	S-T-R
028402	332	28-23-04



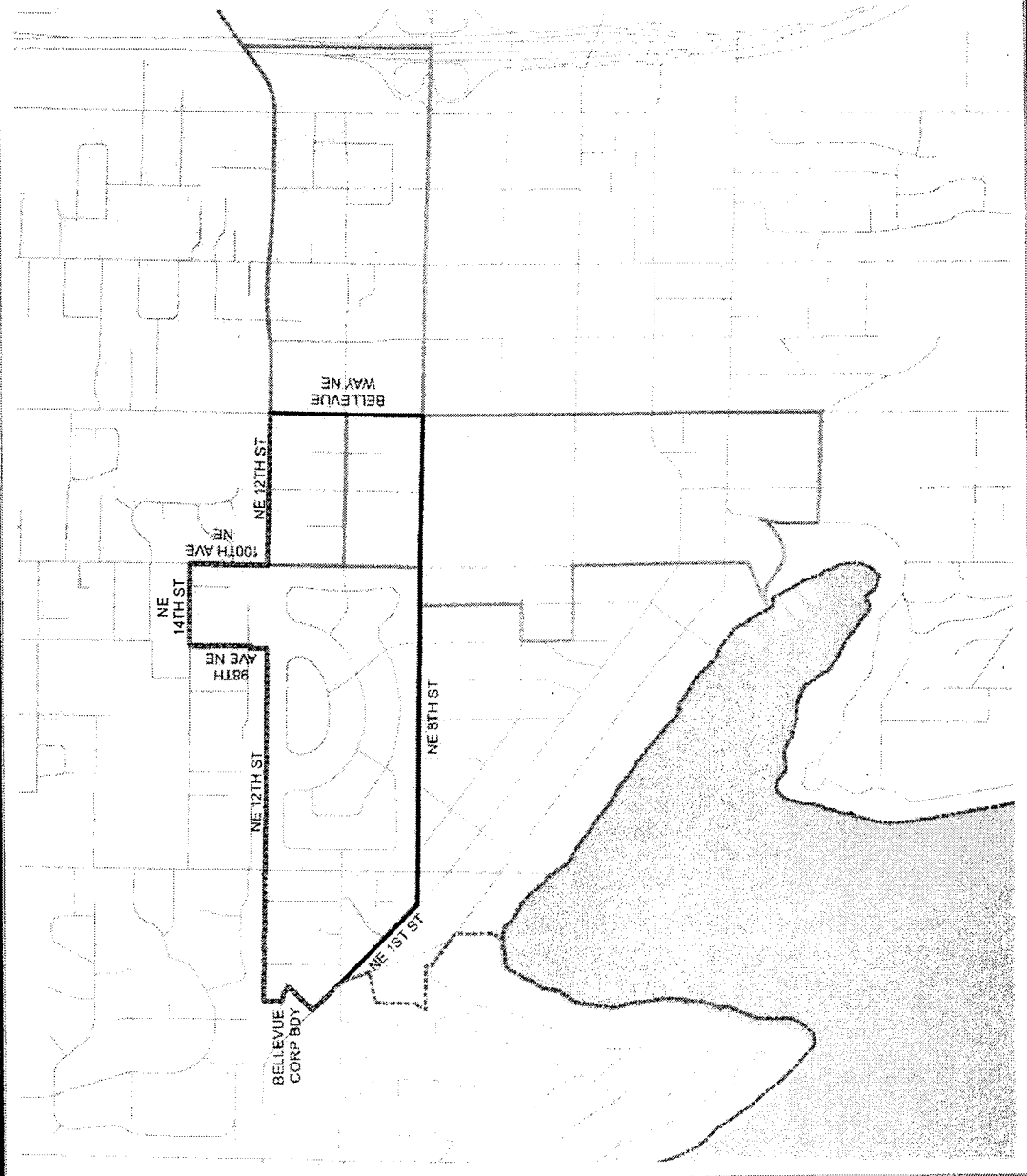
2008 Precinct Alterations

Code	Precinct Name	LG	CG	CC	JU
0201	BEL 41-0201	41	8	6	NE
0201	BEL 41-0201	41	8	6	NE
0206	BEL 41-0206	41	8	6	NE
3166	BEL 41-3166	41	8	6	NE

-  Legislative District Boundaries
-  Congressional District Boundaries
-  Council District Boundaries
-  New Precinct
-  Old Precinct(s)



Census Tract	Kroll Page	S-T-R
024000	441	30-25-05



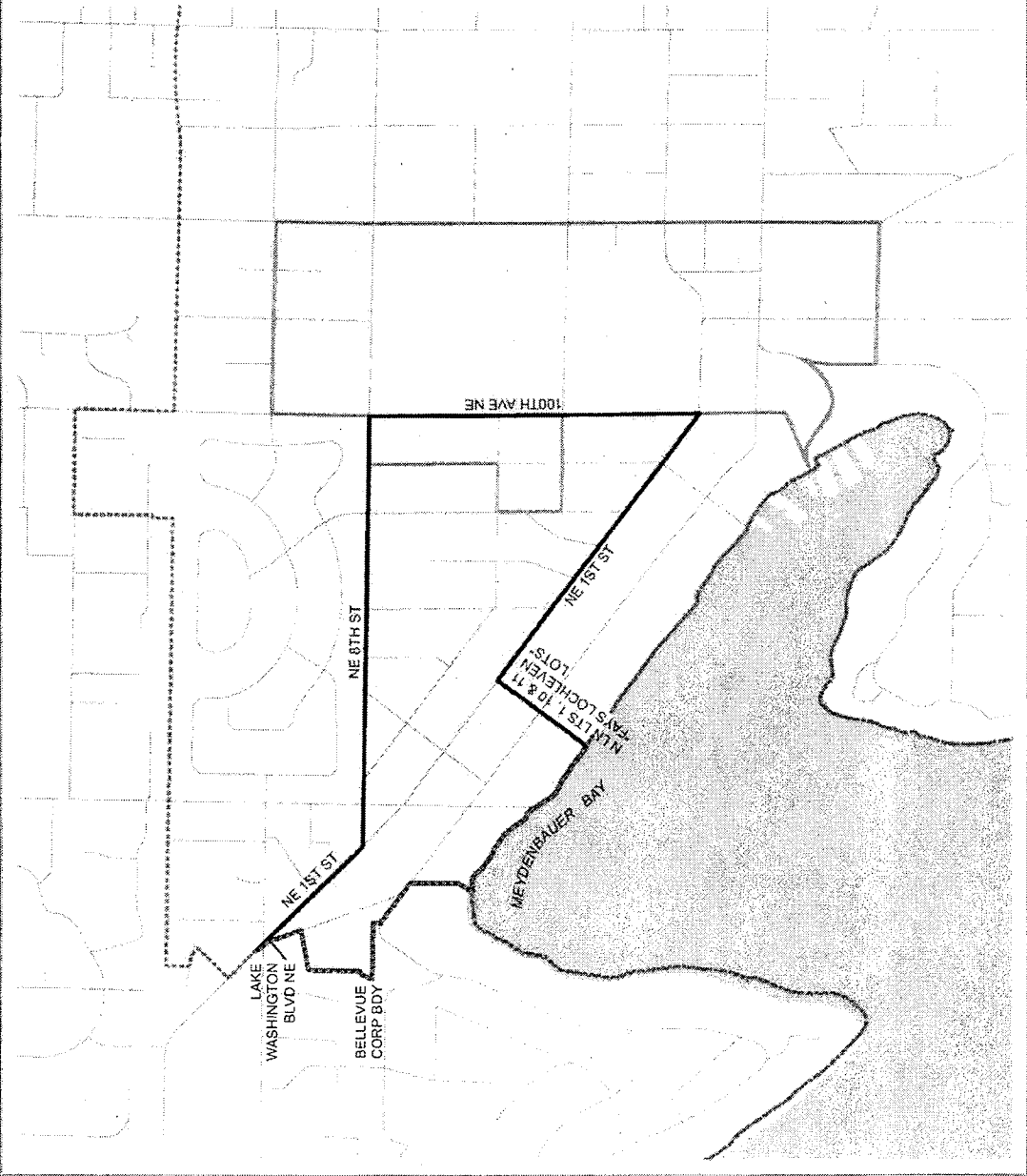
2008 Precinct Alterations

Code	Precinct Name	LG	CG	CC	JU
0203	BEL 41-0203	41	8	6	NE
0203	BEL 41-0203	41	8	6	NE
0206	BEL 41-0206	41	8	6	NE

- Legislative District Boundaries
- Congressional District Boundaries
- Council District Boundaries
- New Precinct
- Old Precinct(s)




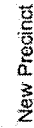
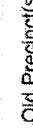


Census Tract	Kroll Page	S-T-R
023802	444	30-25-05



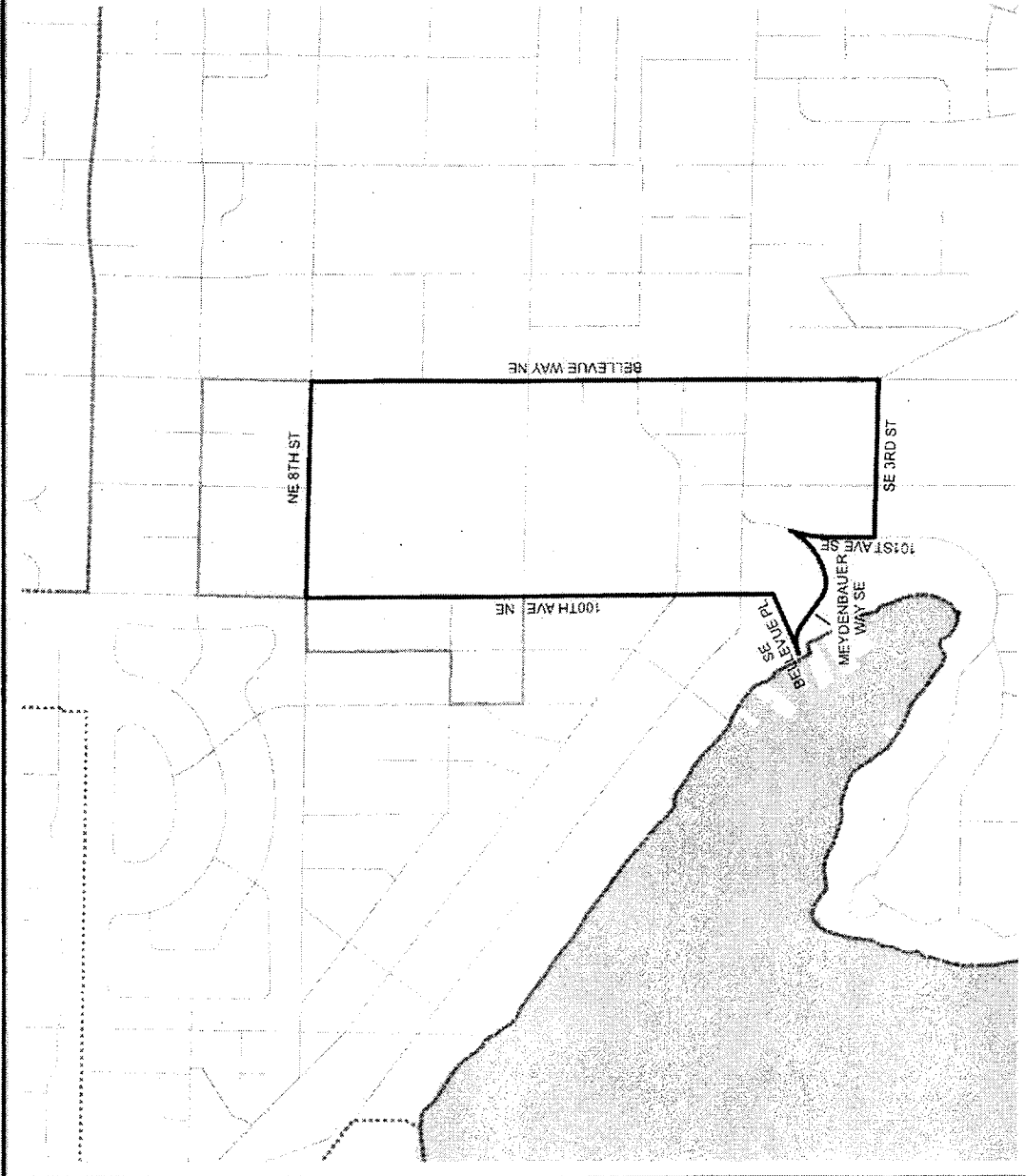
2008 Precinct Alterations

Code	Precinct Name	LG	CG	CC	JU
0206	BEL 41-0206	41	8	6	NE
0206	BEL 41-0206	41	8	6	NE

-  Legislative District Boundaries
-  Congressional District Boundaries
-  Council District Boundaries
-  New Precinct
-  Old Precinct(s)

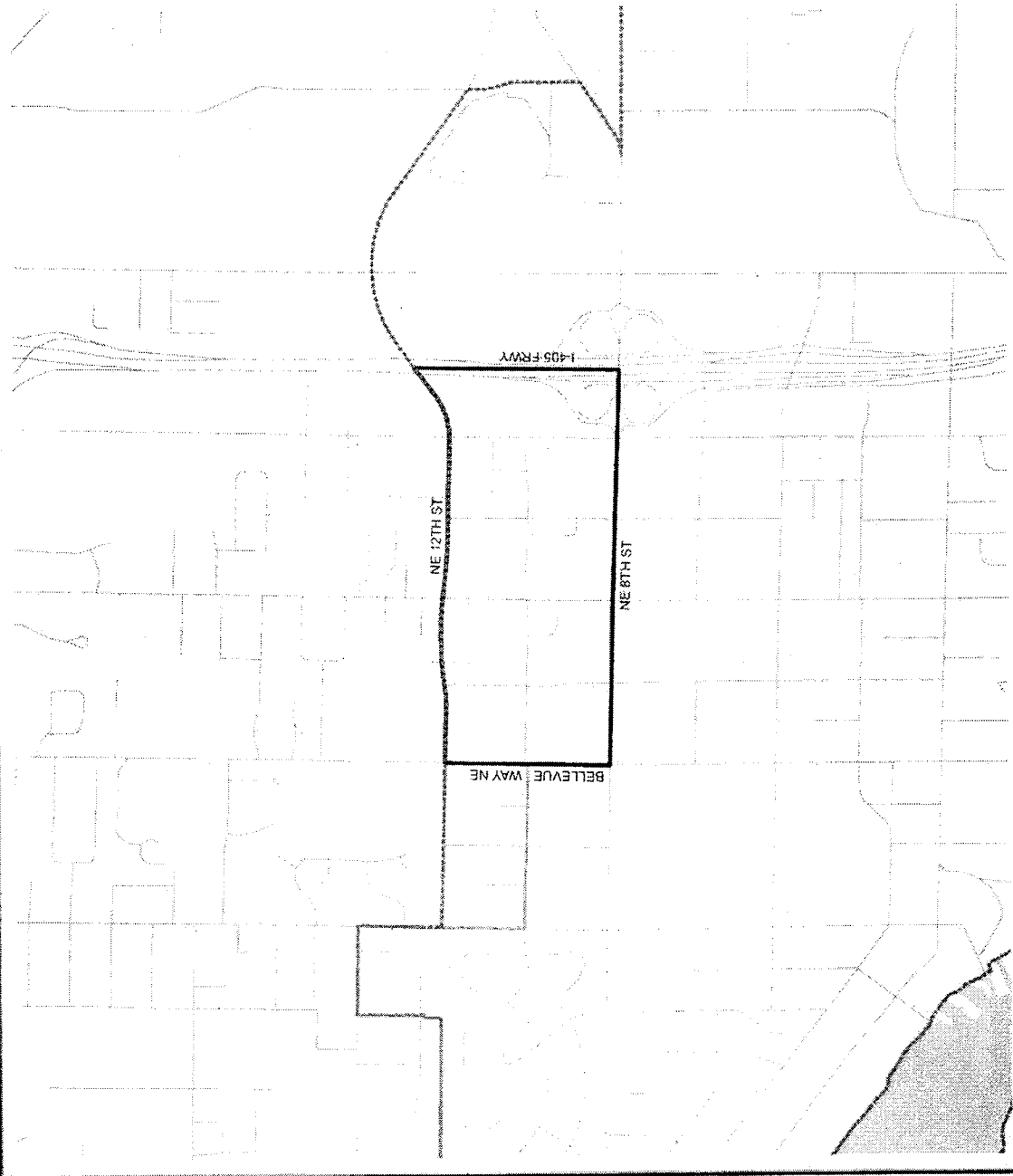


Census Tract	Kroll Page	S-T-R
023802	445	32-25-05



2008 Precinct Alterations

Code	Precinct Name	LG	CG	CC	JU
3166	BEL-41-3166	41	8	6	NE
3166	BEL-41-3166	41	8	6	NE








- Legislative District Boundaries
- Congressional District Boundaries
- Council District Boundaries
- New Precinct
- Old Precinct(s)



Census Tract	Kroll Page	S-T-R
023802	442	29-25-05

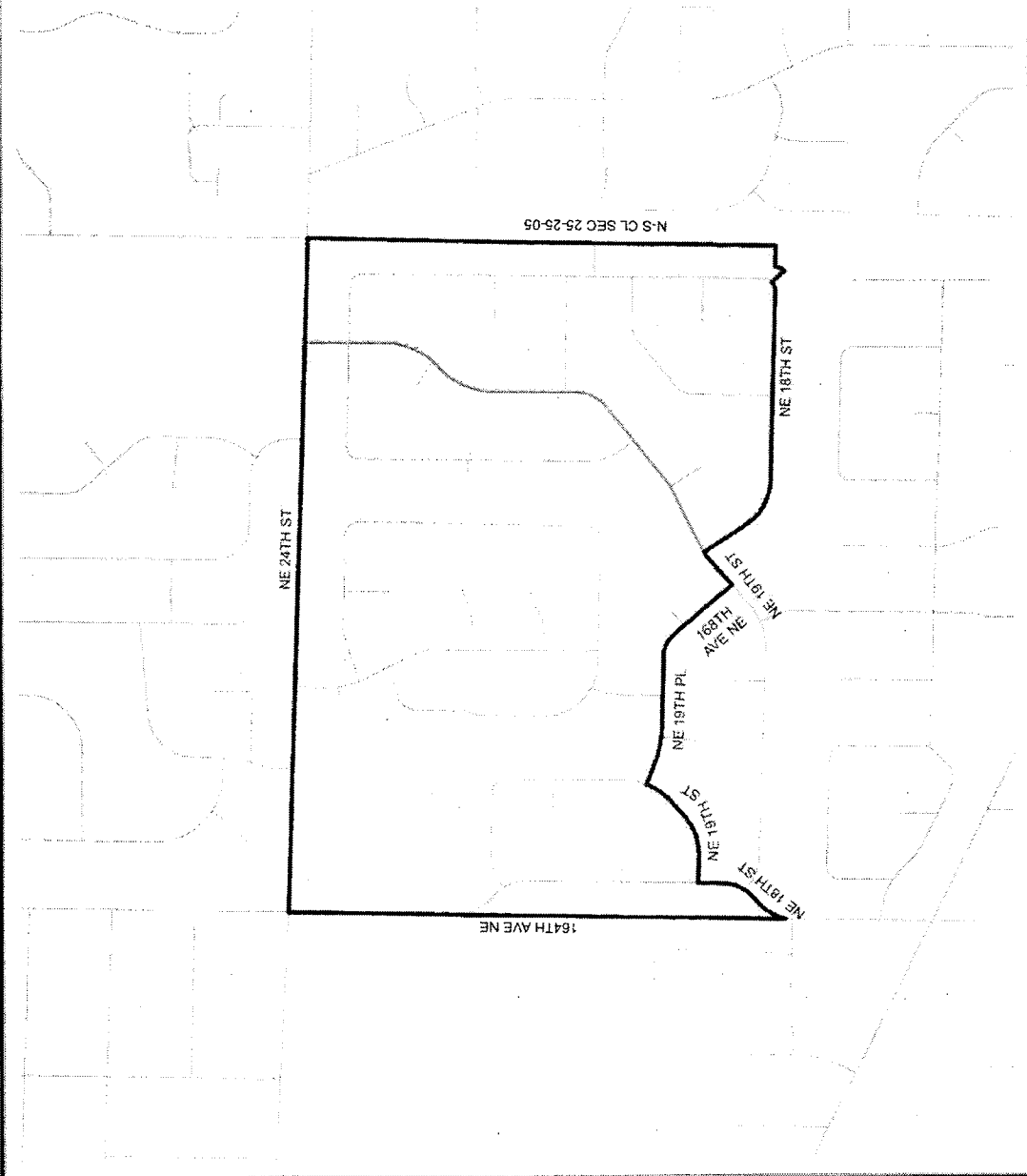
2008 Precinct Alterations

Code	Precinct Name	LG	CG	CC	JU
0156	BEL 48-0156	48	8	6	NE
0156	BEL 48-0156	48	8	6	NE
0157	BEL 48-0157*	48	8	6	NE

-  Legislative District Boundaries
-  Congressional District Boundaries
-  Council District Boundaries
-  New Precinct
-  Old Precinct(s)

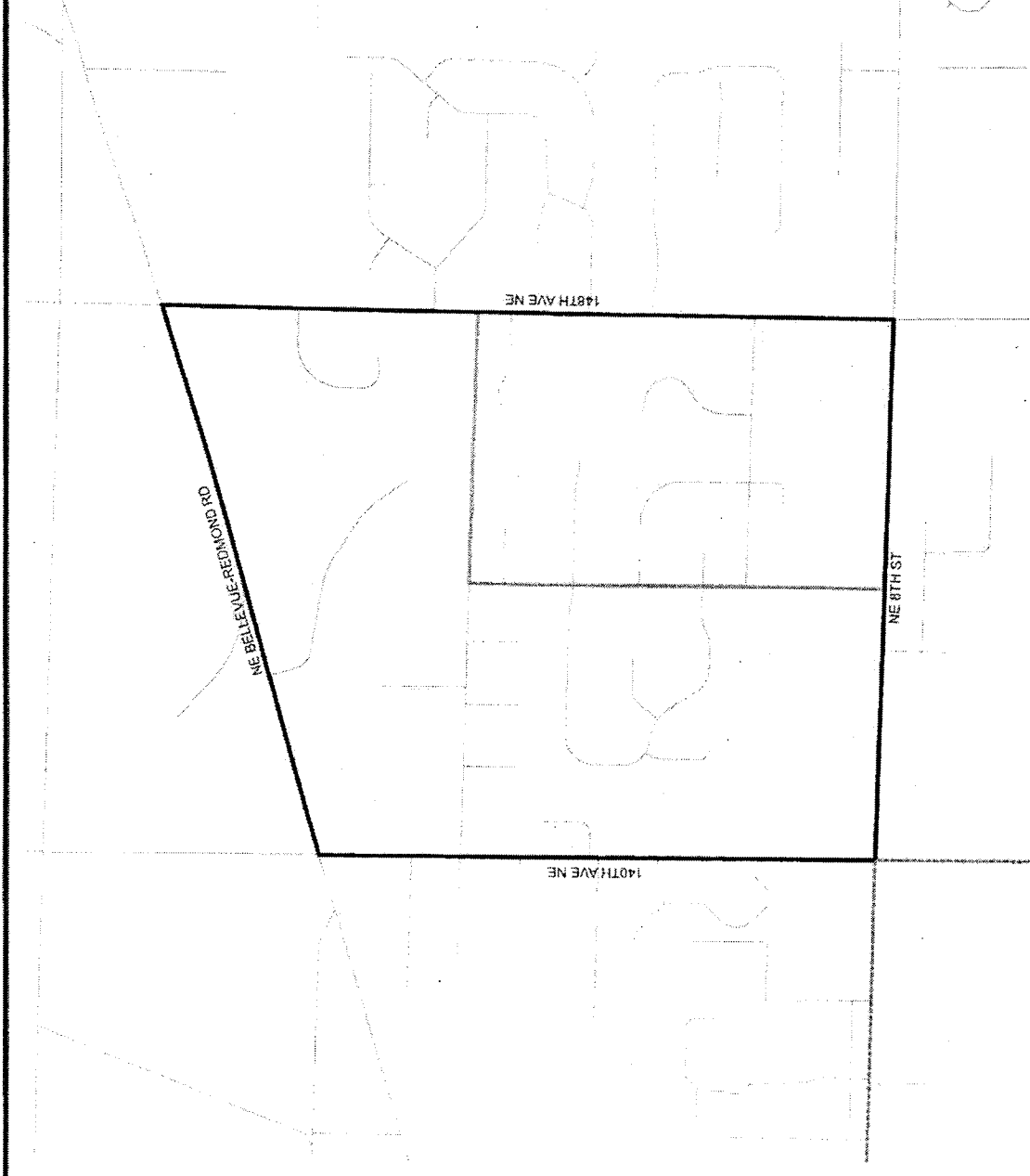


Census Tract	Kroll Page	S-T-R
023000	538	25-25-05



2008 Precinct Alterations

Code	Precinct Name	LG	CG	CC	JU
0218	BEL 48-0218	48	8	6	NE
0218	BEL 48-0218	48	8	6	NE
2780	BEL 48-2780*	48	8	6	NE








- Legislative District Boundaries
- Congressional District Boundaries
- Council District Boundaries
- New Precinct
- Old Precinct(s)



Census Tract	Kroll Page	S-T-R
023603	536	27-25-05

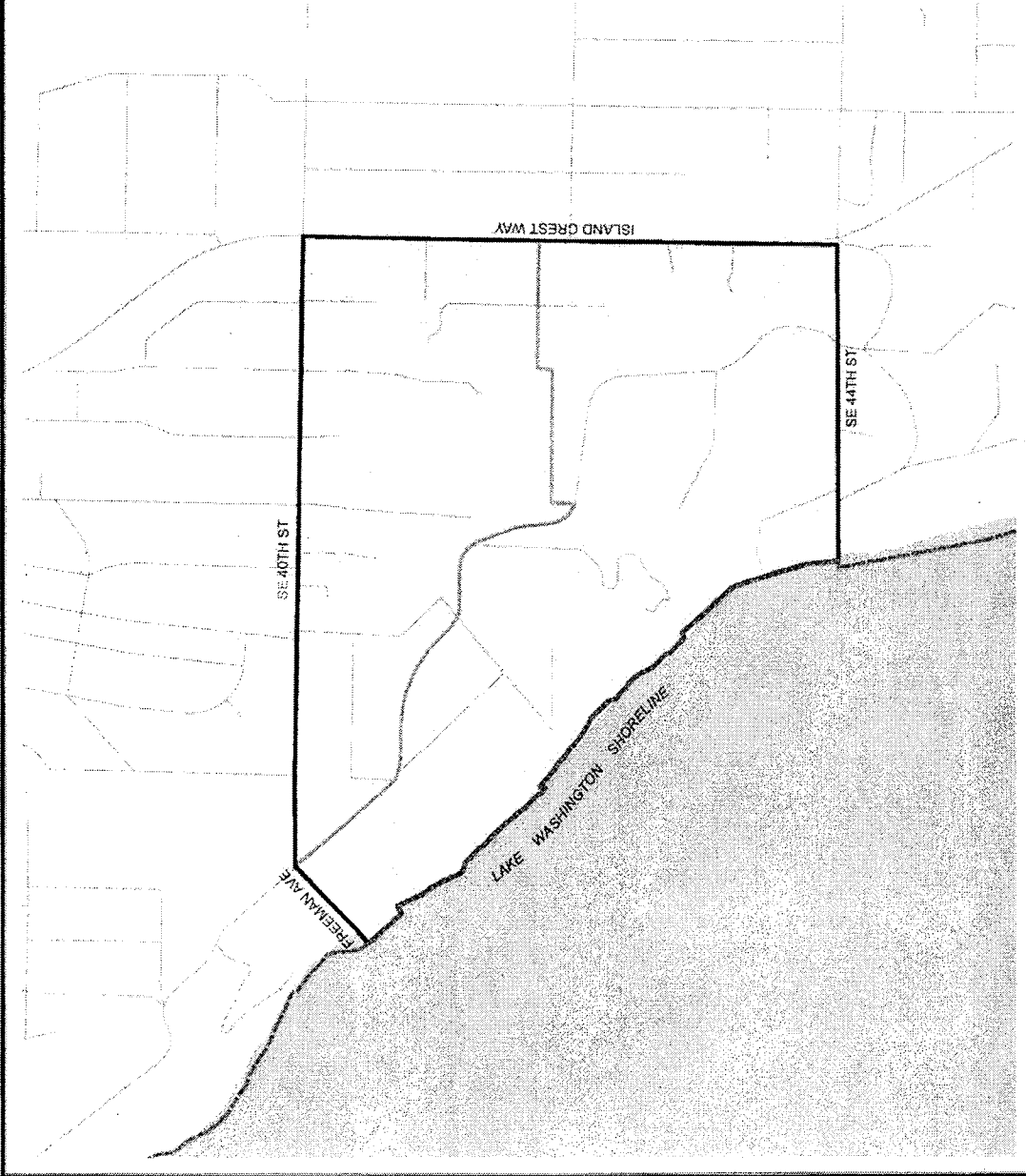
2008 Precinct Alterations

Code	Precinct Name	LG	CG	CC	JU
0769	M-1 41-0769	41	8	6	NE
0769	M-1 41-0769	41	8	6	NE
0772	M-1 41-0772*	41	8	6	NE

-  Legislative District Boundaries
-  Congressional District Boundaries
-  Council District Boundaries
-  New Precinct
-  Old Precinct(s)








Census Tract	Kroll Page	S-T-R
024500	88	13-24-04



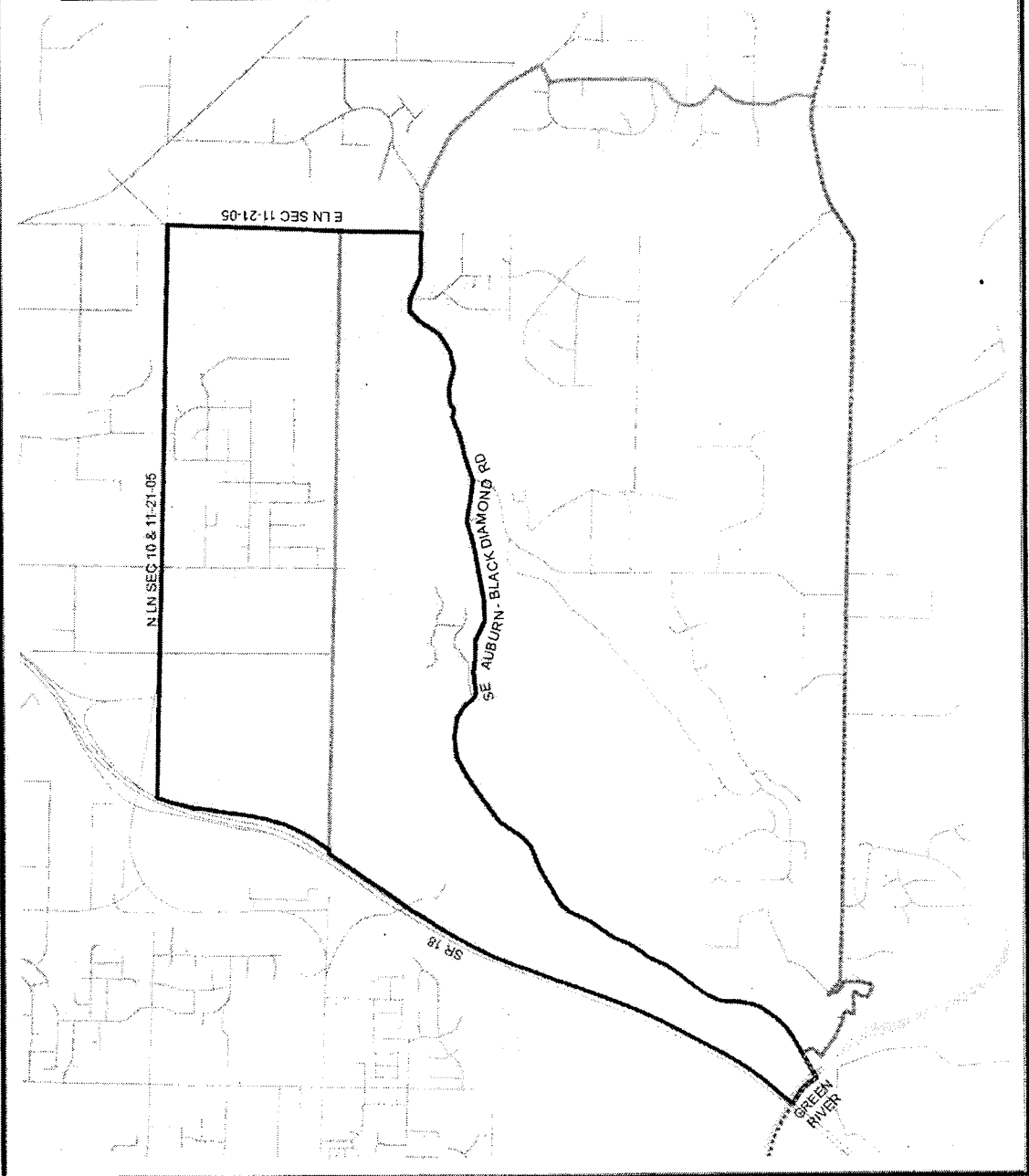
2008 Precinct Alterations

Code	Precinct Name	LG	CG	CC	JU
0280	CALHOUN	47	8	7	SE
0280	CALHOUN	47	8	7	SE
2615	HOLM LAKE	47	8	7	SE

-  Legislative District Boundaries
-  Congressional District Boundaries
-  Council District Boundaries
-  New Precinct
-  Old Precinct(s)



Census Tract	Kroll Page	S-T-R
031204	767	14-21-05



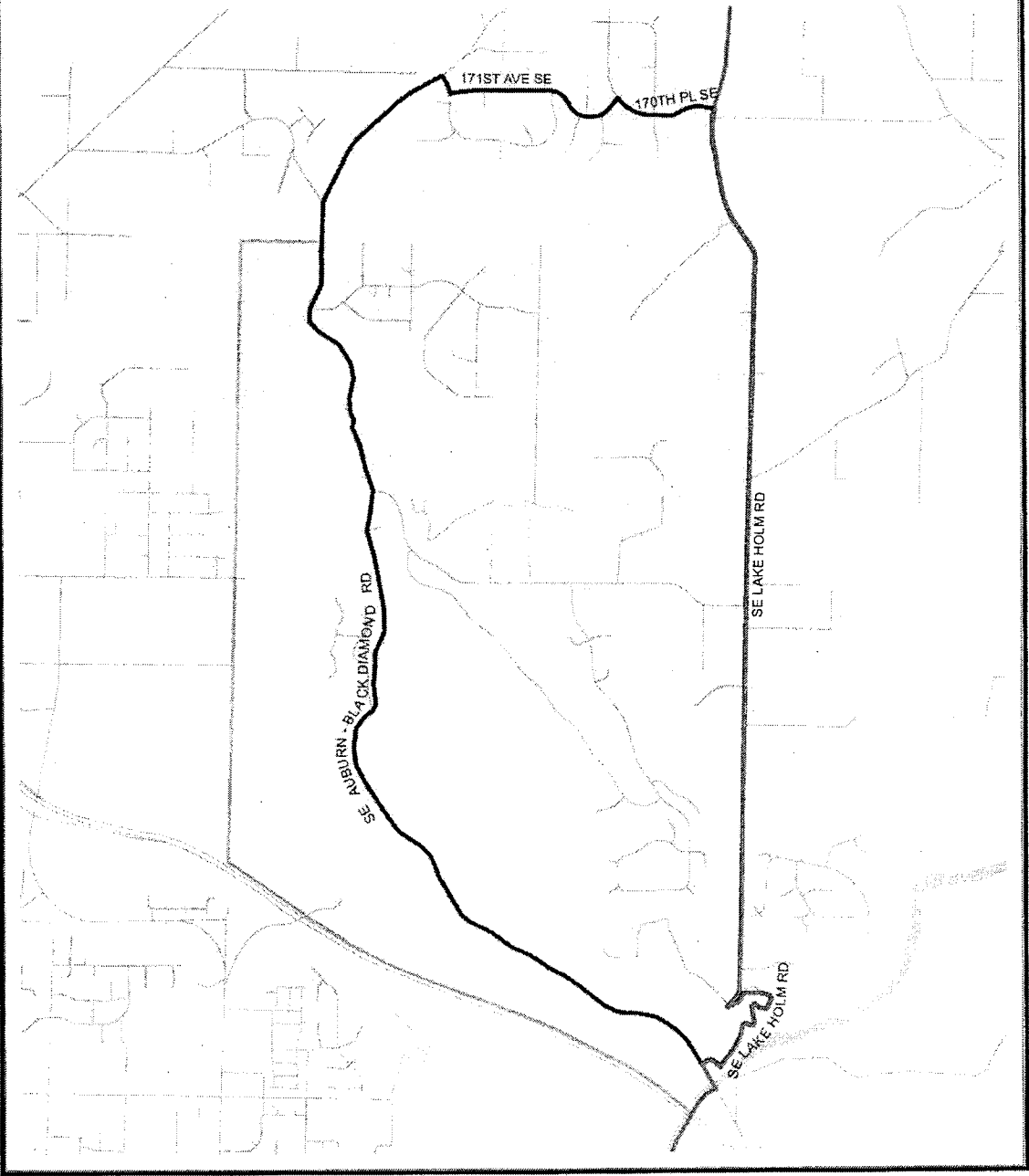
2008 Precinct Alterations

Code	Precinct Name	LG	CG	CC	JU
2615	HOLMLAKE	47	8	7	SE
2615	HOLMLAKE	47	8	7	SE

- Legislative District Boundaries
- Congressional District Boundaries
- Council District Boundaries
- New Precinct
- Old Precinct(s)



Census Tract	Kroll Page	S-T-R
031204	767	14-21-05



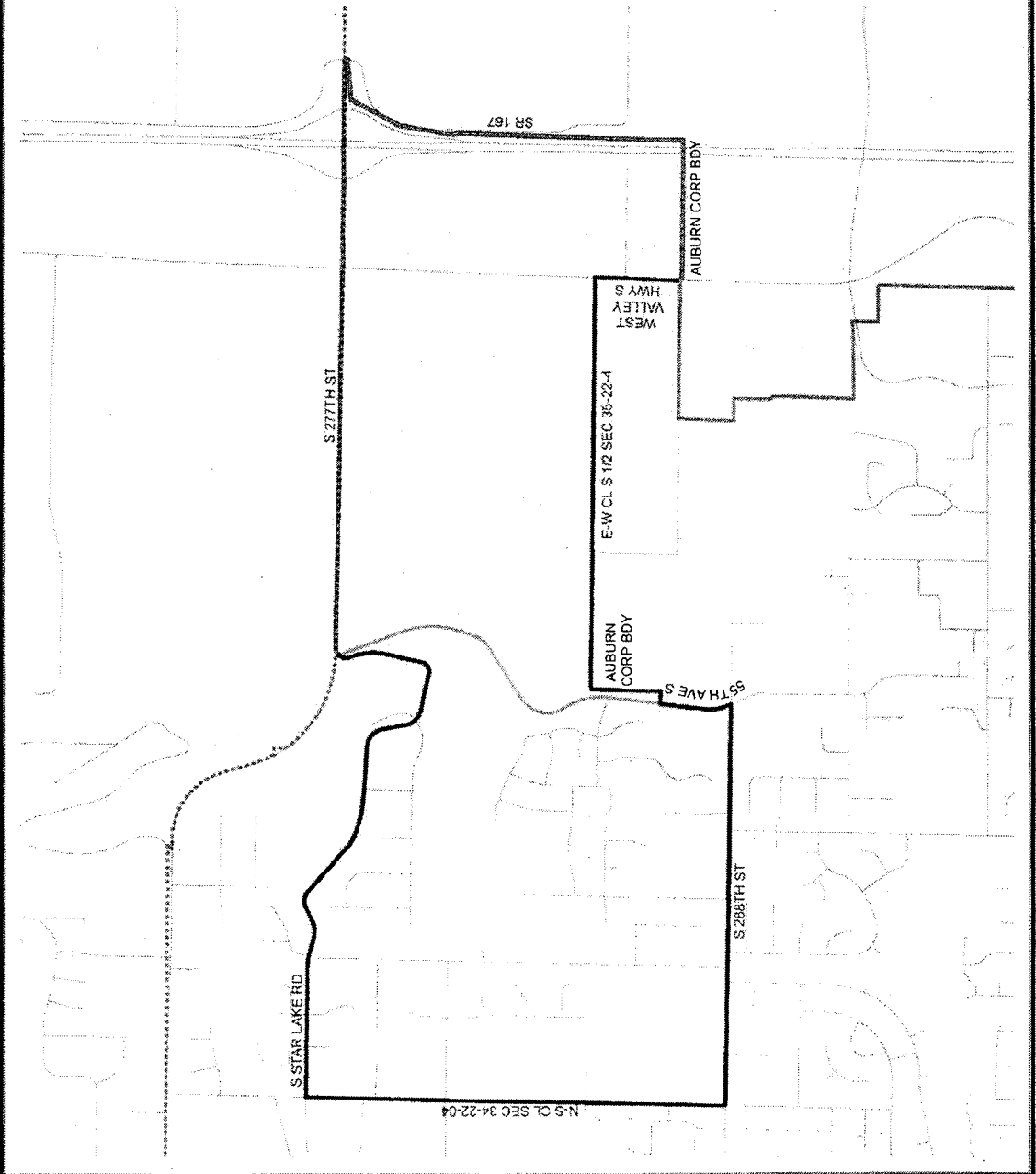
2008 Precinct Alterations

Code	Precinct Name	LG	CG	CC	JU
0556	JEFFERSON	30	9	7	SW
0556	JEFFERSON	30	9	7	SW
0317	CHRISTOPHER*	30	9	7	SE

- Legislative District Boundaries
- Congressional District Boundaries
- Council District Boundaries
- New Precinct
- Old Precinct(s)








Census Tract	Kroll Page	S-T-R
029802	628	35-22-04



N-5-CL SEC 34-22-04

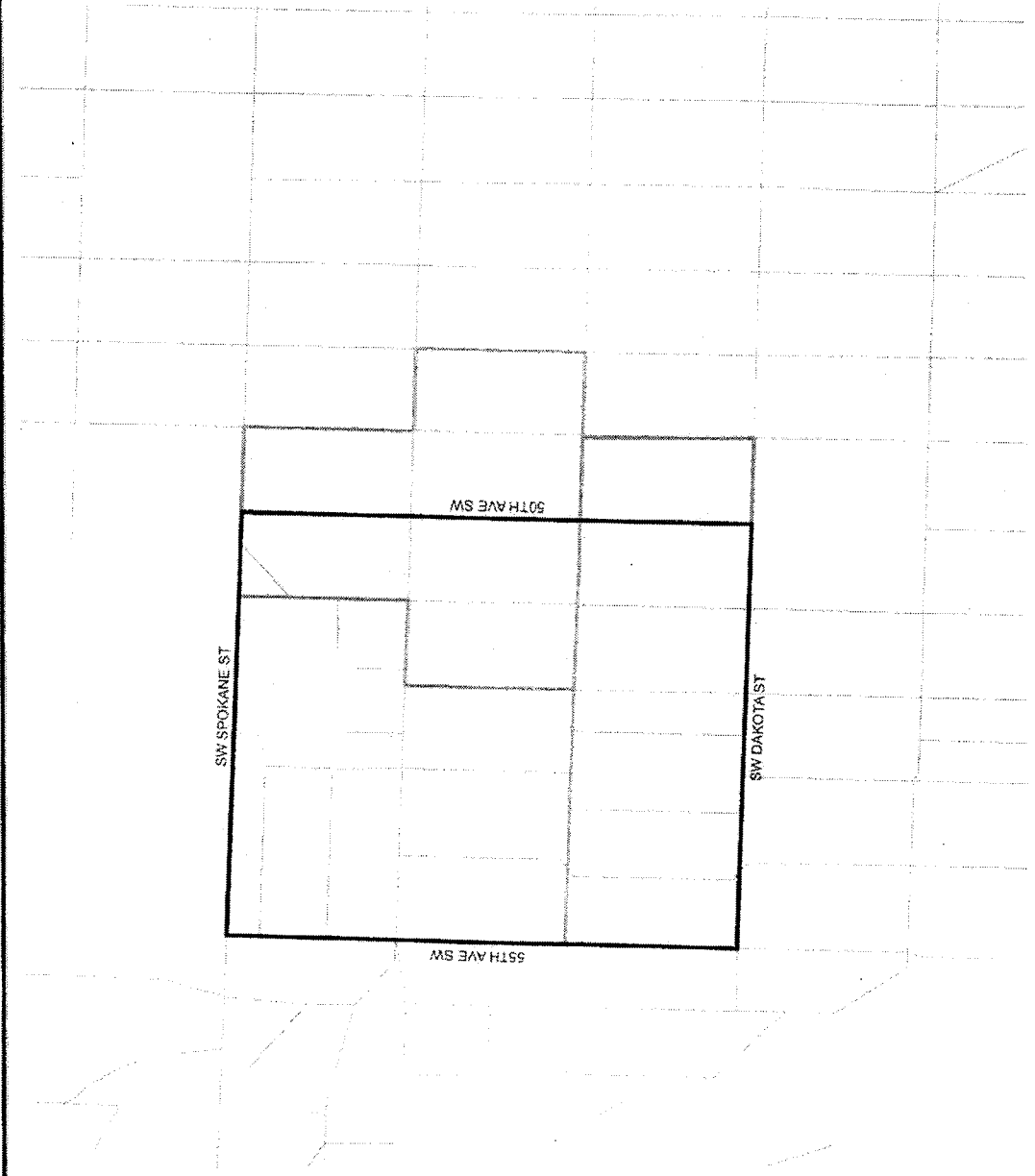
2008 Precinct Alterations

Code	Precinct Name	LG	CG	CC	JU
1444	SEA 34-1444	34	7	8	W
1444	SEA 34-1444	34	7	8	W
1445	SEA 34-1445*	34	7	8	W
1446	SEA 34-1446	34	7	8	W

-  Legislative District Boundaries
-  Congressional District Boundaries
-  Council District Boundaries
-  New Precinct
-  Old Precinct(s)








Census Tract	Kroll Page	S-T-R
009702	53	15-24-03



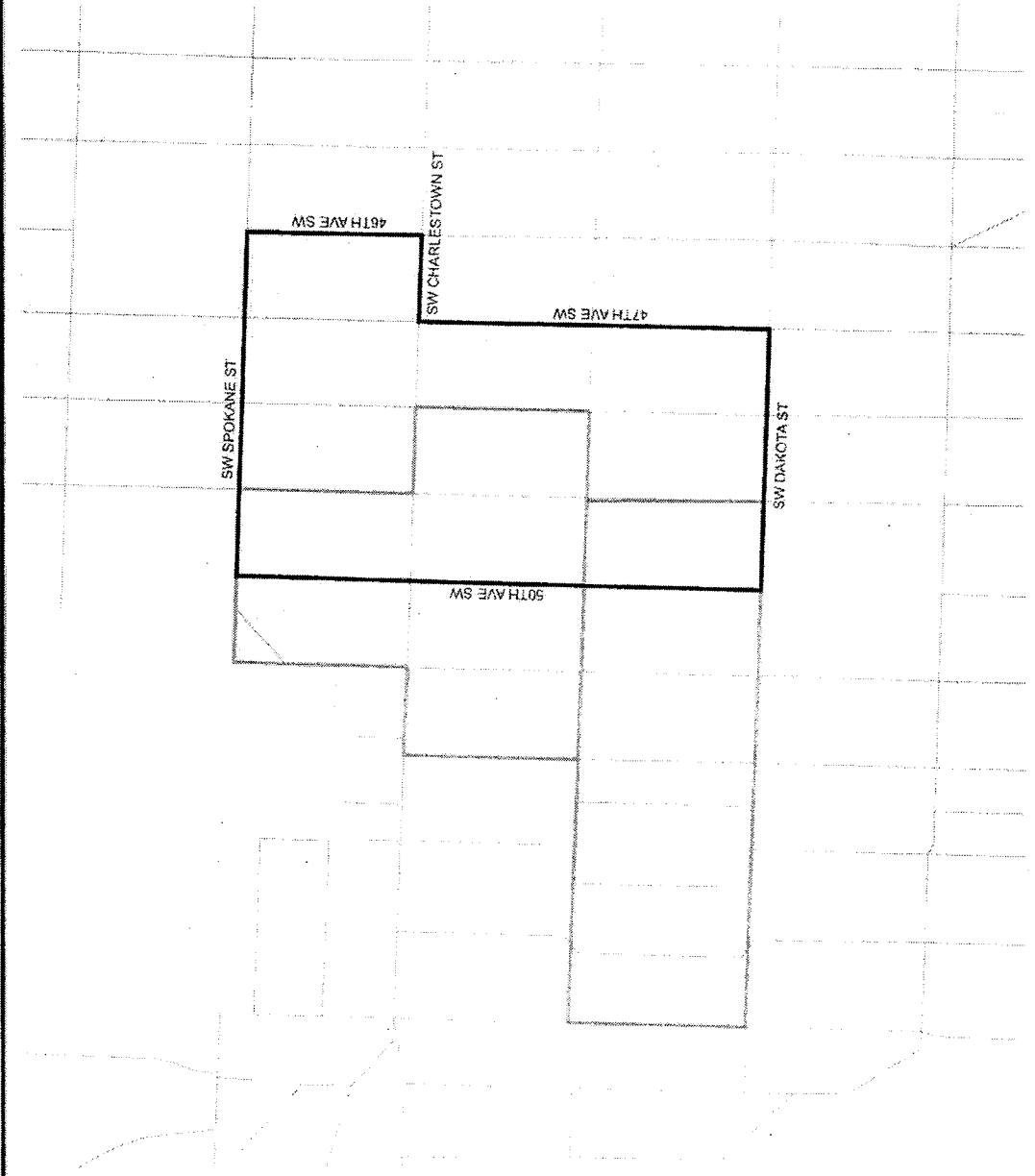
2008 Precinct Alterations

Code	Precinct Name	LG	CG	CC	JU
1446	SEA 34-1446	34	7	8	W
1446	SEA 34-1446	34	7	8	W
1445	SEA 34-1445*	34	7	8	W
1447	SEA 34-1447*	34	7	8	W

-  Legislative District Boundaries
-  Congressional District Boundaries
-  Council District Boundaries
-  New Precinct
-  Old Precinct(s)



Census Tract	Kroll Page	S-T-R
009702	54	14-24-03



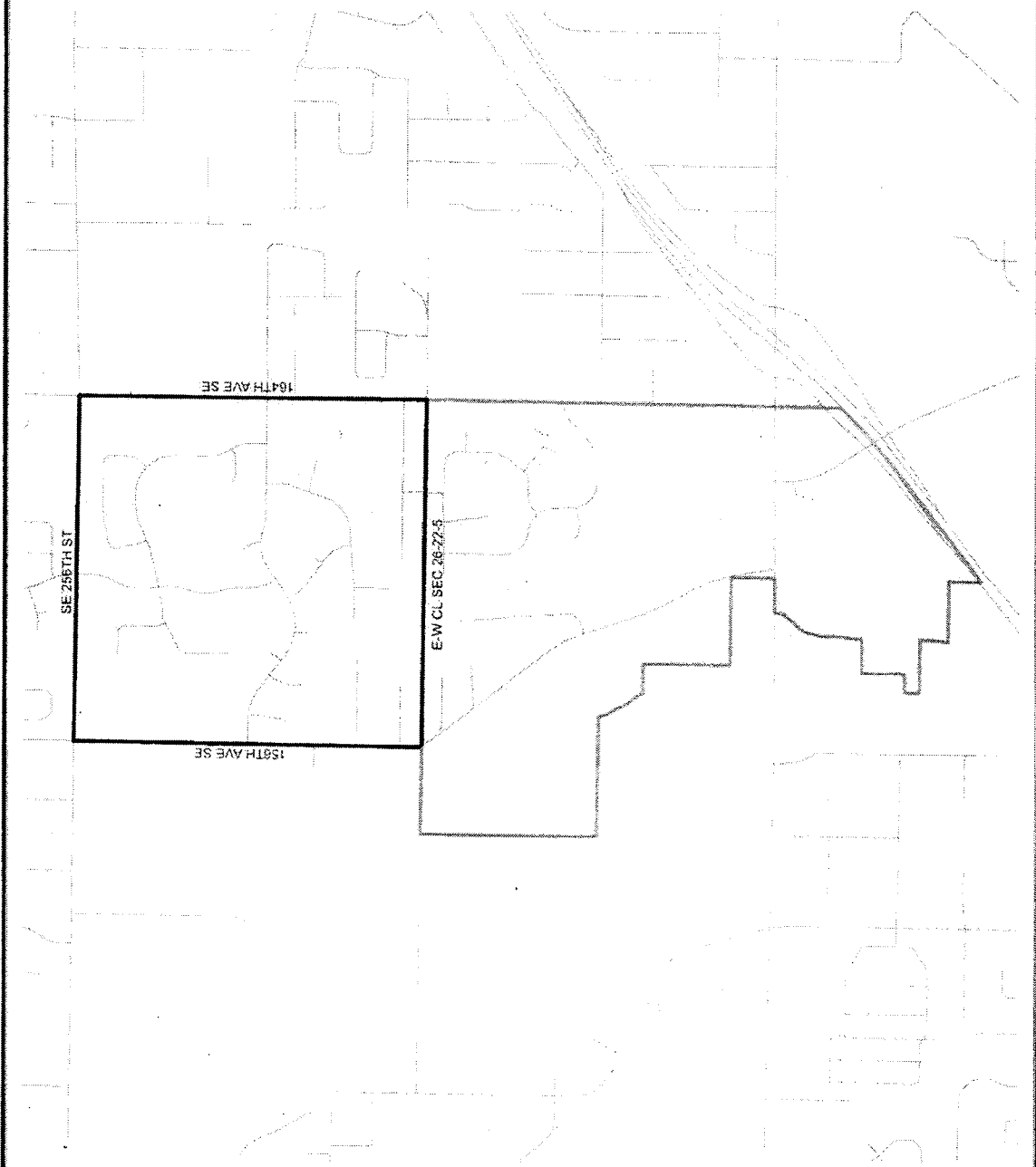
2008 Precinct Alterations

Code	Precinct Name	L	G	CG	CC	JU
3279	COV 47-3279	47	8	9	SE	
3279	COV 47-3279	47	8	9	SE	

- Legislative District Boundaries
- Congressional District Boundaries
- Council District Boundaries
- New Precinct
- Old Precinct(s)



Census Tract	Kroll Page	S-T-R
031702	656	26-22-05



2008 Precinct Alterations

Code	Precinct Name	LG	CG	CC	JU
3551	COV 47-3551	47	8	9	SE
3279	COV 47-3279	47	8	9	SE

- Legislative District Boundaries
- Congressional District Boundaries
- Council District Boundaries

- New Precinct
- Old Precinct(s)



Census Tract	Kroll Page	S-T-R
031702	656	26-22-05

