

The updated High Conservation Value Property Inventory includes 125 sites, with a total acreage of 18,679 acres in fee and 143,011 acres in easement. Of the total sites, 124 are in the Parks inventory (some have Transfer of Development Rights [TDR] property interests); one is solely in the TDR inventory (Camp River Reach).

The Inventory of High Conservation Value Properties consists of this table and the attached map delineations. While the table provides parcel numbers and acquisition deed recording numbers, such information is for reference purposes only and is not intended to delineate the actual boundaries of the inventoried property interest; the actual boundaries are delineated on the maps.

The inventory was created from the King County DNRP Parks and TDR property inventory as of 12/31/2020. Technical corrections to fix errors in the earlier inventory's parcel boundaries, parcel numbers, and site names have been integrated into this updated inventory.

For each inventoried property interest, this table identifies:

- (1) The official name of the site (noting, where applicable, if just a portion of the site is included).
- (2) The number of acres included in the inventory.
- (3) The type of property interest owned by King County (fee or easement).
- (4) The recording number of the deed(s) by which the inventoried property interest was acquired.
- (5) The parcel number(s) on which the inventoried property interest is located (including -HYDR and -ROAD listings at Snoqualmie Forest & Upper Green River Watershed Forest where our deed includes hydrological features or roads located outside of actual assessor parcel boundaries, and where that entire -HYDR or -ROAD parcel is owned by King County under said deed).

Site Name	Acres (Fee)	Acres (Easement)	Fee or Easement	Acquisition Deed Recording Numbers	Parcel Numbers
Ames Lake Forest	0.00	425.38	easement	20020731002593	1725079011
			easement	20020731002593	1725079063
			easement	20020731002593	1725079065
			easement	20020731002593	1725079066
			easement	20020731002593	1725079067
			easement	20020731002593	1725079068
			easement	20020731002593	1725079069
			easement	20020731002593	1825079016
			easement	20020731002593	1825079091
			easement	20020731002593	2025079001
			easement	20020731002593	2025079002
			easement	20020731002593	2025079005
			easement	20021230003439	2025079006
			easement	20020731002593	2025079007
			easement	20020731002593	2025079008
			easement	20020731002593	2025079075
			easement	20021230003439	2025079076
			easement	20020731002593	2025079077
			easement	20020731002593	2025079078
			easement	20021230003439	2025079080
easement	20021230003439	2025079081			
Auburn Narrows Natural Area - portion	16.15	0.00	fee	8012220661	1721059040
			fee	20001214000844	1721059210
Bass Lake Complex Natural Area - portion	494.75	0.00	fee	20100125002256	0120069006
			fee	20021217002675	0220069001
			fee	20080624001567	0220069002
			fee	20111028000438	0220069008
			fee	20170407001319	0220069009
			fee	20130716001915	0220069131
			fee	20170829001089	0561500230
			fee	20170817000838	0561500240
			fee	20201221000348	1626069093
			fee	2018030000873	2621069011

Site Name	Acres (Fee)	Acres (Easement)	Fee or Easement	Acquisition Deed Recording Numbers	Parcel Numbers
			fee	20181029001565	2621069069
			fee	20170901001563	2621069071
			fee	20170913001079	2621069072
			fee	20170915000742	2621069074
			fee	20191223001070	2621069075
			fee	20191224000407	2621069076
			fee	20200107001319	2621069077
			fee	20200117001090	2621069078
			fee	20121217002103	3521069001
			fee	20081229000237	3521069006
			fee	20060331003640	3521069013
			fee	20080624001567	3521069015
			fee	20070608002352	3521069021
			fee	20130815001696	3521069033
			fee	20100121000675	3521069074
			fee	20090805001142	3521069081
			fee	20090805001142	3521069082
			fee	20100201000575	3521069083
			fee	20050808002316	3521069084
			fee	20050808002316	3521069131
			fee	20130808001211	3621069003
			fee	20111222001026	3621069007
			fee	20120622000375	3621069008
			fee	20100125002256	3621069012
			fee	20100125002256	3621069017
			fee	20120622000375	3621069070
Bear Creek Forest - portion	0.00	3.00	easement	20201221000348	1626069093
Belmondo Reach Natural Area	23.79	0.00	fee	20061213000706	2923069007
			fee	20041210000165	2923069016
			fee	20010627002091	2923069030
			fee	20090105001724	2923069032
			fee	20140305000808	2923069035
			fee	20080417002469	2923069043
			fee	20110912001400	2923069050
			fee	20071231000291	3223069006
			fee	20041210000165	3223069045
Big Bend Natural Area - portion	20.93	0.00	fee	9704300750	1467400185
			fee	9806180967	2422069008
Big Spring Newaukum Creek Natural Area - portion	174.99	7.36	fee	20180413001520	1020069054
			fee	20170918001571	1320069208
			fee	20190208000426	1420069014
			fee	20151207000423	1420069031
			fee	20190517000424	1420069051
			fee	20181011000791	1420069052
			fee	2018051000732	1420069059
			fee	20160816000317	1420069083
				20050727002468	
				20061113000439	
			fee	20061113000440	1420069086
			fee	20081119001281	1420069094
			fee	20050603001134	1420069099
			fee	20200123000612	1420069105
			fee	20041217001768	1420069108
			fee	20160513001517	1420069150
			fee	20021108001279	1520069005
			fee	20171205000561	1520069017
			fee	20190401000319	1520069032
			easement	20060331002471	1520069037
			easement	20051114002184	1520069038

Site Name	Acres (Fee)	Acres (Easement)	Fee or Easement	Acquisition Deed Recording Numbers	Parcel Numbers
			fee	20200630003007	1520069041
			fee	20021205002774	1520069044
			easement	20060331002471	1520069097
			fee	20190923001557	1520069100
Bingaman Pond Natural Area	17.18	0.51	fee	9503021094	3422049059
			easement	9605060245	3422049151
			fee	9506120970	3422049283
			fee	9603181379	3422049284
			fee	9503021095	7967600050
Black Diamond Open Space - portion	485.88	0.00	fee	20060323001809	0221069022
			fee	20060323001809	0221069023
			fee	20090527000525	0221069026
			fee	20060323001809	0321069001
			fee	20201215001331	2121069019
			fee	20100326000156	2321069060
			fee	20100326000156	2321069065
			fee	20060323001809	3522069020
			fee	20060323001809	3522069043
			fee	20060323001809	3522069045
			fee	20060323001809	3622069072
BN Peninsula Natural Area	23.69	0.00	fee	20000131001204	2222069004
			fee	20000131001204	2322069009
			fee	20000302000941	2322069101
Boxley Creek Site	146.63	0.00	fee	20010607000220	2523089005
			fee	20010607000220	2523089006
			fee	20010607000220	2523089007
			fee	20010607000220	2523089008
Byers Bend Natural Area	0.57	0.00	fee	20200612000497	1461400100
			fee	20200612000497	1461400105
Camp River Ranch	0.00	366.34	easement	20050930003784	1425079001
			easement	20050930003784	2225079001
			easement	20050930003784	2225079032
			easement	20050930003784	2325079018
			easement	20050930003784	2325079039
Camp Sealth Creek Natural Area	0.00	99.19	easement	20110330001349	2622029008
			easement	20110330001349	3422029001
			easement	20110330001349	3522029008
Canyon Creek Headwaters Natural Area	104.75	0.00	fee	20111222000785	1824079010
			fee	20111222000783	1824079011
			fee	20191127000638	1824079012
			fee	20111222000785	1824079106
			fee	20191127000638	1824079114
Canyon Creek Natural Area	0.00	27.45	easement	9708292553	0724079015
Carey Creek Natural Area	0.00	9.91	easement	20030612002851	3623069007
			easement	20030612002851	3623069046
Carnation Marsh Natural Area	175.43	0.00	fee	20101230002104	2925079027
			fee	20101230002104	2925079035
			fee	9303012221	2925079041
			fee	9303012221	2925079067
			fee	20101230002104	2025079062
			fee	20101230002104	2925079003

Site Name	Acres (Fee)	Acres (Easement)	Fee or Easement	Acquisition Deed Recording Numbers	Parcel Numbers
			fee	20101230002104	2925079004
			fee	20110816001128	2925079052
			fee	20101230002104	2925079053
Cavanaugh Pond Natural Area	61.81	0.00	fee	7605190586	2323059018
			fee	20200821000174	2323059065
			fee	7605190586	2323059187
			fee	7605190586	2323059188
			fee	9101100628	2423059100
Cedar Creek Park	90.57	0.00	fee	20010503002074	2022069017
			fee	20010503002074	2022069018
			fee	20160805001110	2022069035
			fee	20180205000614	2122069186
Cedar Grove Natural Area	74.92	0.00	fee	7912270645	1923069012
Cedar Grove Road Natural Area	5.66	0.00	fee	20130220001144	3223069140
			fee	9706300936	7120400060
			fee	9803021853	7120400065
			fee	9705281428	7120400070
			fee	9810092129	7120400075
Cemetery Reach Natural Area - portion	45.87	0.00	fee	20020308002405	3622069127
			fee	20020308002405	3622069128
			fee	20020419001697	3622069129
			fee	20020308002405	3622069130
			fee	20000912900014	3622069133
			fee	20000912900014	3622069134
Chinook Bend Natural Area	73.89	2.73	easement	20071003001492	0825079033
			fee	20000509001356	0925079008
Christiansen Pond Natural Area	0.00	19.17	easement	20020423001642	1422029079
Cold Creek Natural Area	139.83	0.00	fee	20180808000162	0726069013
			fee	8712210733	0726069039
			fee	8712210733	0726069047
			fee	9708292331	0726069062
			fee	20000204000811	0726069064
			fee	9708292331	0726069073
			fee	9708292331	0726069074
			fee	9604051526	0726069078
			fee	20060609001529	0726069079
			fee	20060609001529	0726069080
			fee	9708292331	0726069081
			fee	9708292331	0726069085
			fee	9708292331	0726069086
			fee	9602010462	0726069099
			fee	20160824001416	0726069100
			fee	9602010462	1226059013
			fee	9602010462	1226059027
			fee	9704210822	1226059069
			fee	9708292331	1226059083
			fee	9708292331	1226059113
			fee	9708292331	1226059123
			fee	9707300646	1226059130
			fee	9602010462	1226059184
			fee	20030408002176	1226059195
Cougar Mountain Regional Wildland Park - portion	2978.41	0.00	fee	20181218000035	0223059001
			fee	20181218000035	0223059002

Site Name	Acres (Fee)	Acres (Easement)	Fee or Easement	Acquisition Deed Recording Numbers	Parcel Numbers
			fee	20181218000035	0223059004
			fee	9306010865	0523069020
			fee	9105130763	0523069021
			fee	9203190461	0523069023
			fee	9104110422	0523069025
			fee	9306010865	0523069027
			fee	9007091442	0523069028
			fee	20150710001110	0623069003
			fee	8501150666	0623069005
			fee	9009100286	0623069022
			fee	9108021143	0623069023
			fee	9304301864	0623069024
			fee	8408301087	0623069040
			fee	9210162229	0623069063
			fee	20120905000677	1924069020
			fee	20101203001584	2024069014
			fee	8610300784	2524059001
			fee	8504261194	2524059003
			fee	9512290695	2524059010
			fee	9512290695	2524059037
			fee	20050118001595	2524059178
			fee	9712241657	2624059004
			fee	9512290695	2624059013
			fee	9512290695	2624059020
			fee	9712241657	2624059024
			fee	9512290695	2624059047
			fee	8404260741	2624059071
			fee	20190228001112	2924069010
			fee	20161213002211	2924069011
			fee	20161223000631	2924069015
			fee	20190926001283	2924069021
			fee	20190730000434	2924069031
			fee	9312082165	2924069088
			fee	20111028001545	2924069097
			fee	9312082165	2924069108
			fee	9312082165	2924069150
			fee	9312082165	3024069003
			fee	7902210694	3024069006
			fee	8504261194	3024069011
			fee	20051202001145	3024069024
			fee	7902210694	3024069025
			fee	20201218001986	3024069029
			fee	20051202001145	3024069036
			fee	20051202001145	3024069037
			fee	20051202001145	3024069038
			fee	9312082165	3024069042
			fee	20011219000716	3024069043
			fee	9001121053	3124069001
			fee	9610020619	3303850490
			fee	8504261194	3524059001
			fee	9001121053	3524059007
			fee	8504261194	3624059001
			fee	8511210687	3624059009
			fee	8511210687	3624059010
			fee	8511210687	3624059011
			fee	8511210687	3624059012
			fee	8511210687	3624059015
			fee	8511210687	3624059016
			fee	9501230588	4309700370
			fee	9501230588	4309700390
			fee	9501230588	4309700400
			fee	9706031373	4309710070
			fee	9706031373	4309710080

Site Name	Acres (Fee)	Acres (Easement)	Fee or Easement	Acquisition Deed Recording Numbers	Parcel Numbers
			fee	9706031373	4309710090
			fee	9501230628	4309710350
			fee	9706031373	4309720130
			fee	9706031373	4309720140
			fee	9501230631	4309720190
			fee	9101020575	7167200010
			fee	9101020575	7167200030
			fee	8411200858	7167200110
			fee	8411200858	7167200150
Cougar/Squak Corridor - portion	682.89	0.00	fee	9705231482	0523069001
			fee	9007091442	0523069028*
			fee	20141205000957	0523069030
			fee	20120315001484	0523069031
			fee	20140128000844	0623069014
			fee	20140128000844	0723069020
			fee	20110527000585	0823069042
			fee	20160314001343	0823069104
			fee	20170630000269	3224069015
Covington Natural Area	55.84	0.00	fee	9012280970	7215400810
Crow Marsh Natural Area	25.86	100.05	easement	20021217001016	0621079023
			fee	20030429000933	0721079008
			fee	20030429000933	0721079034
			fee	20030429000933	0721079045
			easement	20021217001016	0721079049
Dockton Forest - portion	84.24	0.00	fee	20140523001582	2122039075
			fee	20140523001582	2022039120
			fee	20191213000289	2051200406
			fee	20140814001092	2122039116
			fee	20150130001194	2122039117
			fee	20151120001356	2122039118
			fee	20161207002318	2922039001
			fee	20050202001614	2922039002
			fee	20151215001309	2922039006
			fee	20151215001309	2922039007
			fee	20151215001309	2922039026
			fee	20151215001309	2922039027
Dockton Natural Area	43.31	0.00	fee	20080324002261	2051200240
			fee	20080324002261	2051200365
			fee	20080324002261	2051200370
			fee	20080324002261	2051200375
			fee	20080324002261	2051200380
			fee	20080324002261	2051200520
			fee	20070912000796	2922039003
Dorre Don Reach Natural Area - portion	94.34	0.00	fee	20001018000675	1522069011
			fee	20060222000213	7330300320
			fee	20060222000213	7330300330
			fee	20091229002292	1422069032
			fee	20091102002023	1522069025
			fee	20060629001953	1522069026
			fee	20160805001109	1522069028
			fee	199909160278	1522069060
			fee	20060224001536	1522069061*
			fee	9810081465	1522069123
			fee	6451738	2085200170
			fee	20201231001922	2085200975
			fee	20201231001922	2085200980

Site Name	Acres (Fee)	Acres (Easement)	Fee or Easement	Acquisition Deed Recording Numbers	Parcel Numbers
			fee	20201231001922	2085200985
			fee	2378787	2085201036
			fee	20060222000213	7330300310
Ellis Creek Natural Area	3.25	0.00	fee	20061116000571	1535202815
			fee	20061115000418	1535202835
			fee	20061116000571	1535202875
			fee	20061116000571, 20080326001584	2316400265
			fee	20061116000571	2316400460
			fee	20061116000571	2316400465
			fee	20061116000571	2316400470
Evans Creek Natural Area	38.22	71.31	fee	8612240758	0825069016
				20200131001514	2225069073
Evans Crest Natural Area	29.85	0.00	fee	20060118000015	7430200170
Fall City Natural Area	71.86	0.00	fee	20000104000050	0924079081
			fee	20000104000050	1024079008
			fee	20001227001895	1024079035
			fee	20010430001179	1024079036
			fee	20130725000952	1024079037
Fall City Park West	33.36	0.00	fee	4894995	0724079014
Fisher Creek Forest	20.26	0.00	fee	20170523000157	1322029043
Flaming Geyser Natural Area	81.76	0.00	fee	20170523000157	1322029043
			fee	20180905000570	2821069004
			fee	9707070514	2821069006
			fee	9707070514	2821069007
			fee	9707070514	2821069016
			fee	20020715001434	2821069022
Frog Holler Forest	150.07	5.02	fee	20191213000683	2322029035
			fee	20191213000683	2322029036
			easement	20200103000627	2322029137
			fee	20191213000683	2322029199
			fee	20200103000627	2322029203
			fee	20200103000627	2322029204
			fee	20181129000457	2422029016
			fee	20161201500425	2522029016
			fee	20181019001239	2522029115
Glendale Forest	4.68	0.00	fee	20200518000348	0523049203
Grand Ridge Park - portion	1258.52	0.00	fee	9710221244, 20131018001014	1324069001
			fee	9710221244	1324069045
			fee	9710221244	1324069046
			fee	9710221244	1324069047
			fee	9710221244	1324069048
			fee	9710221244	1324069049
			fee	9710221244	1324069051
			fee	9710221244	1324069052
			fee	9710221244	1324069064
			fee	9710221244	1924079040
			fee	9710221244, 20111216001090	1924079041
			fee	9710221244	2324069122
			fee	9710221244	2324069125

Site Name	Acres (Fee)	Acres (Easement)	Fee or Easement	Acquisition Deed Recording Numbers	Parcel Numbers
			fee	20031202000255	2424069002
			fee	9710221244	2424069008
			fee	9001121053, 9710221244	2424069009
			fee	9001121053, 9710221244	2424069143
			fee	9710221244, 20070307900006	2424069157
			fee	9001121053, 9710221244	2524069001
			fee	9710221244	2524069075
				9710221244, 20020924000360, 20040115900007, 20070307900004,	2524069107
			fee	20070307900002 9710221244,	
			fee	20070307900003 9710221244,	2524069111
			fee	20070307900004 9710221244,	2524069117
				20020924000360, 20070307900002, 20070307900007	2524069122
			fee	20111216001090	3024079006
			fee	20150226001304,	
			fee	20190801000901	3621059001
			fee	20060822001129	2521059007
			fee	20090826000846	2521059018
			fee	9509261302	2521059022
			fee	9604020526	2521059038
			fee	9604020526	2521059039
			fee	9509261302	2521059068
			fee	9509261302	2521059069
			fee	20090826000846	2521059075
			fee	20060822001129	2521059081
			fee	20090826000847	2521059082
			fee	9601090958	2621059007
			fee	9509130734	2621059025
			fee	9512291919	2621059027
			fee	9601090958	2621059029
			fee	9512291919	2621059043
			fee	9509130734	2621059055
			fee	9509130734	2621059056
			fee	9509130734	2621059057
			fee	9710140846	2921069006
			fee	20201216002495	2921069014
			fee	20201216002495	2921069075
			fee	9610091109	2921069090
			fee	9508020582	2921069091
			fee	9710140846	2921069095
			fee	9710140846	2921069096
			fee	9710140846	2921069097
			fee	7706171065	3021069007
			fee	20030909002352	3021069012
			fee	9509261302	3021069016
			fee	9509261303	3021069018
			fee	7706171065	3021069019
			fee	9509261303	3021069021
			fee	9507270373	3021069022
Green River Natural Area - portion	926.18	0.00			

Site Name	Acres (Fee)	Acres (Easement)	Fee or Easement	Acquisition Deed Recording Numbers	Parcel Numbers
			fee	9509261302	3021069025
			fee	9509261303	3021069028
			fee	9509261303	3021069029
			fee	9509261302	3021069030
			fee	9509261302	3021069031
			fee	9507270373	3021069032
			fee	9510180830	3121069001
			fee	9810150733	3121069024
			fee	9512291919	3521059044
			fee	20150226001304	3621059002
			fee	20150114000722	7327710090
			fee	20030418001018	7327710100
			fee	20111228001925	7327710122
Griffin Creek Natural Area - portion	69.11	0.00	fee	9703200160	2725079039
			fee	9511291280	3425079023
			fee	20170224000699	3425079029
			fee	9401121994	3425079036
			fee	20011130003820	3425079037
			fee	20011130003822	3425079038
			fee	20020328002606	3425079039
			fee	20020328002607	3425079040
			fee	20140425000649	3425079041
			fee	20031125001407	3425079042
			fee	20080422001399	3425079043
			fee	20020107001503	3425079044
			fee	20011130003759	3425079045
			fee	20070921001138	3425079046
			fee	9511291280	3425079047
			fee	20011130003821	3425079048
			fee	20030930001410	3425079049
			fee	20031028002252	3425079050
			fee	20020328002607	3425079051
			fee	20020328002607	3425079052
			fee	20011130003822	3425079053
			fee	20060727000892	3425079054
			fee	199809181520	3425079055
			fee	20031020002418	3425079056
			fee	20020107001502	3425079057
			fee	20011130003819	3425079058
			fee	20011130003819	3425079059
			fee	20020107001504	3425079060
			fee	20020816001817	3425079061
			fee	20020328002608	3425079062
			fee	9511291280	3425079063
			fee	20060727000892	3425079064
			fee	20011130003815	3425079065
			fee	20011130003815	3425079066
			fee	20011130003836	3425079067
			fee	20011130003822	3425079068
			fee	20140425000649	3425079069
			fee	20150817000654	3425079080
			fee	20060322002403	3425079081
			fee	20060322002403	3425079082
			fee	20140425000649	3425079083
			fee	20140425000649	3425079084
			fee	20140425000649	3425079085
			fee	20160805001036	3425079086
			fee	20051222000632	3425079094
			fee	20070602002280	3425079095

Site Name	Acres (Fee)	Acres (Easement)	Fee or Easement	Acquisition Deed Recording Numbers	Parcel Numbers
			fee	20090218002192	3425079100
			fee	20140425000649	3425079107
			fee	20140425000649	3425079117
Hamm Creek Natural Area	3.88	0.00		20030221001004	
			fee	20051117002017	0423049074
Hatchery Natural Area	49.65	0.00		20200312000933	1521059006
			fee	7911061003	1621059039
Hazel Wolf Wetland Natural Area	0.00	115.93		9512290553	0224069193
Inspiration Point Natural Area	6.07	6.62		20070924001560,	
			fee	20070925000338	2522029101
			easement	20080926001358	2522029102
				20080926001359,	
			fee	20080929001191	2522029106
			easement	20080926001358	2522029116
			easement	20080926001358	2522029161
Island Center Forest - portion	327.60	3.01		20150430001096	0122029001
			fee	20150430001097	0122029002
			easement	20131206000296	0122029003
			fee	20191212000660	0122029004
			fee	20050202001614	3123039023
			fee	20150122000022	3123039162
			fee	20050202001614	3623029012
			fee	20050202001614	3623029013
			fee	20050202001614	3623029015
			fee	20050202001614	3623029016
			fee	20070814002289	3623029077
Island Center Forest Natural Area	81.90	0.00		20070706001969	3123039019
			fee	20040311001458	3123039021
			fee	20040311001458	3123039038
			fee	20050406001386	3123039116
			fee	20050406001386	3123039119
			fee	20050926003379	3123039120
			fee	20050406001386	3123039121
			fee	20040311001458	3123039122
			fee	20050926003379	3123039123
Issaquah Creek Natural Area	47.61	0.00		20010102000251	0323069020
			fee	20010102000251	0323069021
			fee	20010102000251	0323069134
Jenkins Creek Natural Area	7.26	0.00		9712171715	3022069006
Jones Reach Natural Area	2.54	0.00		20030227001428	3570200020
			fee		
Judd Creek Natural Area - portion	0.00	10.96		20190325000348	0622039072
			easement		
			easement (portion only)	20160510001014	0722039026
Kanaskat Natural Area - portion	197.78	0.00		20090731000820	1121079020
			fee	20021115002436	1121079039
			fee	20050418001738	1121079041
			fee	20070615001353	1121079042
			fee	20070112000557	1121079043
			fee	20021115000292	1121079044
			fee	20031016000181	1121079045
			fee	20021122001961	1121079046

Site Name	Acres (Fee)	Acres (Easement)	Fee or Easement	Acquisition Deed Recording Numbers	Parcel Numbers
			fee	20090731000820	1121079057
			fee	20101217000180	1221079014
			fee	20021230003442	1221079015
			fee	20021230003442	1221079018
			fee	20021230003442	1221079053
			fee	20021230003442	1221079062
			fee	20021230003442	1221079063
			fee	20061227000973	1221079064
			fee	20021230003442	1321079005
			fee	20021230003442	1321079031
			fee	20130613001863	1321079045
			fee	20050421001098	1421079024
Kathryn C. Lewis Natural Area	10.05	0.00	fee	8510080909	1025069027
Landsburg Reach Natural Area	50.14	0.00	fee	20020930003999	2422069023
			fee	20010430001936	2422069038
			fee	20060325002453	2422069047
			fee	20000223001400	2422069076
			fee	20020930003999	2422069107
			fee	199906090895	2422069109
			fee	199906090895	2422069113
			fee	20020930003999	2422069116
			fee	199906090895	2422069120
			fee	199906090895	2422069121
Little Lake Forest	153.05	0.00	fee	20181130001650	2020079002
			fee	20181130001650	2020079006
			fee	20181130001650	2020079007
			fee	20181130001650	2020079008
			fee	20181130001650	2020079020
			fee	20181130001650	2020079023
Little Si Natural Area	0.32	0.00	fee	20201218001747	1023089099
Log Cabin Reach Natural Area	118.18	0.00	fee	20031218001559	2223069053
			fee	20031218001559	2223069054
			fee	20031218001559	2223069055
			fee	20031218001560	2223069056
			fee	20031218001559	2223069057
			fee	20031218001559	2223069058
Lost Lake Natural Area	11.71	0.00	fee	20160527001658	2522029086
			fee	20180508001189	2522029091
			fee	20170127000529	2522029092
			fee	20150914000684	2522029137
Lower Bear Creek Natural Area	16.43	0.00	fee	20030923002627	3126069016
			fee	20121220001007	3126069037
			fee	199812292095	3126069038
			fee	20120302000679	3126069052
			fee	20120302000679	3126069053
Lower Cedar River Natural Area	0.00	10.90	easement	20190805000154	3323069010
Lower Lions Reach Natural Area	6.57	0.00	fee	20030915001592	3223069034
			fee	20110825000731	3223069050
			fee	20030915001592	3223069115
Lower Newaukum Creek Natural Area	87.96	40.80	fee	20090514001236	2821069031
			fee	20090514001236	2821069032
			fee	20111028001554	2821069033

Site Name	Acres (Fee)	Acres (Easement)	Fee or Easement	Acquisition Deed Recording Numbers	Parcel Numbers
			fee	20200710002054	3321069009
			easement	20170822001426	3321069015
			fee	20180627000462	3321069025
			fee	20060919000298	3321069033
			fee	20060919000298	3321069034
			easement	20170822001426	3321069039
			easement	20170822001426	3321069040
			fee	20060919000298	3321069042
			fee	20060919000298	3321069043
			fee	20060919000298	3321069044
			fee	20200331000717	3421069005
Lower Peterson Creek Corridor Natural Area	70.55	0.00			
			fee	20000315001600	0922069014
			fee	20200306001180	0922069114
			fee	20200306001180	0922069128
			fee	20011011000415	0922069151
			fee	20000315001600	0922069152
Manzanita Natural Area	2.23	0.00			
			fee	20070912002057	8550000650
			fee	20070912002057	8550000655
Marjorie R. Stanley Natural Area	17.58	0.00			
			fee	20050202001614	0722039122
Maury Island Marine Park - portion	255.49	0.00			
			fee	9409140817	2122039031
			fee	20200806001446	2122039080
			fee	9409140817	2222039026
			fee	9409140817	2222039032
			fee	9409140817	2222039033
			fee	9409140817	2822039030
Maury Island Natural Area	269.05	0.00			
			fee	20150724000083	2822039005
			fee	20101230001080	2822039023
			fee	20101230001080	2822039024
			fee	20101230001080	2822039025
			fee	20101230001080	2822039057
May Valley 164th Natural Area	3.66	0.00			
			fee	20001228001137	0638100003
			fee	20020520002456	5229300004
Middle Bear Creek Natural Area	113.64	38.38			
			fee	9510061397	0625100115
			fee	9610010933	0625100116
			easement	20201231002602	0625100125
			fee	20190228001130	0625100165
			fee	9601050622	0625100210
			fee	9512080737	0625100215
			easement	20201231002602	0625109002
			fee	9505010721	1726069012
			fee	20200702001281	1926069025
			fee	20110901001493	2026069005
			easement	9604261830	2026069008
				20110415001217,	
			fee	20121116001616	2026069083
				9801120655,	
			fee	20030806002881	3026069103
			fee	9711070621	3026069104
			fee	20050311001567	7273100080
			fee	8906200220	7701961400
Middle Boise Creek Natural Area	1.84	0.00			
				20130411001133,	
			fee	20130516001020	2520069078
Middle Evans Creek Natural Area	0.00	38.94			

Site Name	Acres (Fee)	Acres (Easement)	Fee or Easement	Acquisition Deed Recording Numbers	Parcel Numbers
			easement	20010618000042	1525069066
			easement	20010618000042	1525069097
Middle Fork Snoqualmie Natural Area - portion	651.47	79.33	fee	9606282497	0223099016
			fee	9604251182	0223099017
			fee	9603151370	0223099018
			fee	20010420001747	0223099019
			fee	20001031002152	1023099005
			fee	9612201198	1023099017
			fee	20090212000664	1023099018
			fee	9604301827	1023099019
			fee	9806303103	1123099018
			fee	20021205000700	1123099022
			fee	9701300799	1123099024
			fee	20021205000700	1123099025
			fee	20000517000751	1123099027
			fee	20000517000751	1123099028
			fee	9806303103	1123099029
			fee	20001031002152	1523099002
			fee	20001031002152	1623099002
			fee	20001031002152	1623099009
			fee	20001031002152	1723099001
			easement	20151214001576	2023099001
			easement	20151214001576	2023099035
			easement	20151214001576	2023099036
			easement	20151214001576	2023099037
			easement	20151214001576	2023099038
Middle Issaquah Creek Natural Area - portion	93.85	0.00	fee	20100226000030	2223069015
			fee	20060531003499	2223069016
			fee	20060531003320	2223069076
			fee	20060531003320	2223069077
			fee	20161102000384,	
			fee	20180209001154	2223069079
			fee	20130930002422	2223069122
			fee	20100112001883	2223069174
			fee	20080523000903	2523069161
			fee	20080910000973	2523069166
			fee	20120717001291	2623069015
Mitchell Hill Connector Forest	571.92	30.97	fee	20170331001677	1724079011
			easement	20161221001950	1724079032
			easement	20161221001950	1724079033
			fee	20161207001285	1824079016
			fee	20191011001054	1924079001
			fee	20000328001168	1924079003
			fee	20120928001592	1924079004
			fee	20110513000973	1924079035
			fee	20000328001168	1924079073
			fee	20000328001168	1924079077
			fee	20000328001168	1924079080
			fee	20000328001168	1924079083
			fee	20000328001168	1924079085
			fee	20000328001168	1924079087
			fee	20150116000910	1924079091
			fee	20000328001168	1924079092
			fee	20000328001168	1924079093
			fee	20000328001168	1924079094
			fee	20000328001168	1924079095
			fee	20000328001168	1924079096
			fee	20000328001168	1924079097
			fee	20000328001168	1924079098

Site Name	Acres (Fee)	Acres (Easement)	Fee or Easement	Acquisition Deed Recording Numbers	Parcel Numbers
			fee	20000328001168	1924079099
			fee	20001205001900	2024079075
			fee	20200901001368	2124079003
			fee	20190607000680	2124079015
Molasses Creek Natural Area	0.00	14.40	easement	20201202001626	3423059031
			easement	20190827000441	3423059034
			easement	20201202001626	3423059035
			easement	20201202001626	3423059061
Moss Lake Natural Area - portion	318.37	0.00	fee	9009061764	3626079001
			fee	9009061764	3626079002
			fee	9009061764	3626079046
			fee	9009061764	3626079047
			fee	9009061764	3626079048
			fee	9009061764	3626079049
			fee	9009061764	3626079050
			fee	9009061764	3626079051
			fee	9507190761	3626079052
			fee	9009061764	3626079053
			fee	9009061764	3626079054
			fee	9009061764	3626079056
			fee	9009061764	3626079057
			fee	9507190761	3626079061
			fee	9507190761	3626079062
			fee	9009061764	3626079063
			fee	9507190761	3626079064
Mouth Of Taylor Reach Natural Area - portion	19.65	2.78	fee	20040206000848	0422069019
			fee	20101203001492	0422069020
			fee	20010119001294	0422069055
			fee	20010119001294	0422069076
			easement	20190306000642	0922069032
			fee	20041028002316	5112400064
			fee	20070622001154	5112400065
			fee	20110831000371	5112400066
			fee	20041028002316	5112400067
			fee	20041028002316	5112400068
			fee	20001101000284	5112400075
			fee	20030310002119	5112400076
			fee	20030310002119	5112400080
Neely Bridge Natural Area	36.88	0.00	fee	7811210805	2221059007
			fee	7811210805	2221059010
			fee	7811210805	2221059056
Neill Point Natural Area	58.69	0.00	fee	20071017002180	0121029005
			fee	20070927001038	0121029013
			fee	20080930001385	0121029014
			fee	20201215001462	0121029016
			fee	20170120800275	0121029040
			fee	20170120800275	0121029079
			fee	20140918000446	0121029080
			fee	20140918000446	0121029081
			fee	20140918000446	0121029082
			fee	20081215000999	0121029116
			fee	20071017002180	0121029128
			fee	20071017002180	0121029129
			fee	20071017002180	0121029132
			fee	20070920000263	0121029134
			fee	20171013000090	0121029135

Site Name	Acres (Fee)	Acres (Easement)	Fee or Easement	Acquisition Deed Recording Numbers	Parcel Numbers
			fee	20171013000090	0121029136
			fee	20201215001462	0121029144
Northilla Beach Natural Area	5.85	0.00	fee	20080205001233	6175800460
			fee	20080310000651	6175800470
			fee	20080310000651	6175800475
			fee	20090113000217	6175800490
			fee	20090113000217	6175800500
			fee	20090113000217	6175800510
			fee	20080522001350	6175800560
			fee	20080910001061	6175800570
			fee	20080205001233	6175801035
			fee	20140428002030	6175801045
			fee	20080310000651	6175801047
			fee	20090113000217	6175801050
			fee	20090113000217	6175801060
			fee	20090113000217	6175801065
			fee	20080310000651	6175801067
			fee	20080910001061	6175801070
Nowak Natural Area	8.08	0.00	fee	8712220918	0423079002
			fee	20021230003438	3324079058
Paradise Lake Natural Area	138.12	95.37	fee	9704111160	0526069001
			fee	9704111160	0526069002
			easement	20130314002000	0526069004
			easement	20171122001669	0526069015
				9501030978,	
			easement	9510230979	0526069018
			fee	9407220689	0526069021
			fee	20031230001132	0526069025
			fee	9704111160	0526069028
			fee	20190927001861	0526069039
				20140421000523,	
			easement	20150114001211	0526069042
			easement	20190927001861	0526069047
			easement	9509291652	0526069050
			fee	9602221500	0526069058
			fee	9411170762	6626300010
			fee	9411170762	6626300020
			fee	9504140968	6626300031
			fee	20160912001450	6626300060
Paradise Valley Natural Area - portion	4.72	64.06	easement	20181109001003	0622039034
			easement	20191212000944	0622039052
			easement	20170120800035	0622039070
			easement	20100204000439	0622039071
			easement	20181109001003	0622039084
			easement	20191212000944	0622039141
			easement	20100203000913	0622039186
			easement	20121214002271	0722039012
			easement	20121214002271	0722039038
			easement	20190603000761	0722039042
			easement	20190301000857	0722039057
			easement	20110214002083	0722039107
			easement	20111216002425	0722039113
			easement	20111216002425	0722039131
			fee	20060829001571	0722039134
			easement	20121217000361	0722039149
Patterson Creek Natural Area	345.12	49.13	easement	20190628001746	0624079033

Site Name	Acres (Fee)	Acres (Easement)	Fee or Easement	Acquisition Deed Recording Numbers	Parcel Numbers
			fee	19991103000995	2325069017
			fee	20160930001622	2325069026
			fee	20170216000149	2325069030
			fee	9606040260	2525069006
			fee	9605091516	2525069008
			fee	9606040260	2525069015
			fee	9606040260	2525069019
			fee	9606040260	2525069022
			fee	9606040260	2525069026
			fee	9606040260	2525069027
			fee	20050224002094	2525069028
			fee	20181012001338	2525069073
			fee	9605091516	2525069089
			fee	9605091516	2525069096
			fee	20151005000145	2625069002
			fee	20151005000145	2625069003
			fee	9510161134	2625069004
			fee	20151005000145	2625069015
			fee	9712011870	3025079174
			fee	20010508001276	6134500310
Peterson Lake Natural Area	143.72	0.00	fee	9606101882	0522069009
			fee	20060124000988	0522069020
Piner Point Natural Area	18.40	0.00	fee	20080829000739	3222039011
			fee	20140527001132	6175800200
			fee	20140407000647	6175800235
			fee	20140407000647	6175800265
			fee	20140603000936	6175800300
			fee	20140527001132	6175800850
			fee	20140527001132	6175800870
			fee	20140407000647	6175800900
			fee	20140407000647	6175800960
			fee	20180412000607	3222039027
			fee	20051024002087	6175800001
			fee	20051024002087	6175800005
			fee	20051024002087	6175800010
			fee	20051024002087	6175800014
			fee	20051024002087	6175800115
			fee	20070925001647	6175800205
			fee	20070925001647	6175800240
			fee	20170628000720	6175800310
			fee	20170628000720	6175800315
			fee	20170117001790	6175800330
			fee	20070925001647	6175800875
			fee	20070925001647	6175800880
Pinnacle Peak Park	337.71	0.00	fee	20140307000922	0119069001
			fee	20080102001470	0119069002
			fee	20080102001470	0119069029
			fee	20080102001471	0119069030
			fee	20080102000905	0119069035
			fee	20160624001464	0619079049
			fee	20130927001296	0619079051
			fee	20160129001303	0619079070
			fee	8806060137	3120079062
			fee	20010607000268	3120079085
			fee	20010607000268	3620069013
			fee	20111019001282	3620069015
			fee	20010607000268	3620069016
			fee	20130503000638	3620069030

Site Name	Acres (Fee)	Acres (Easement)	Fee or Easement	Acquisition Deed Recording Numbers	Parcel Numbers
			fee	20171212001334	3620069035
			fee	20110509000427	3620069042
			fee	20110509000427	3620069043
			fee	20110509000427	3620069044
			fee	9210162231	3620069049
Point Heyer Natural Area	52.54	21.55	fee	20190930001262	0422039017
			fee	20140724001072	0422039045
			easement	20151120001036	2923039119
			easement	20151120001036	292303HYDR
			fee	20110408000242	3223039003
			fee	20151113000828	3223039011
			fee	20130415001492	3223039055
			fee	20090311001362	3223039079
			fee	20081231001594	3223039081
			easement	20161206001084	3223039088
			fee	20100806001375	3223039152
			fee	20101109001951	3223039156
			fee	20081231001594	3223039172
			fee	20081231001594	3223039173
			fee	20110930001700	3223039220
			easement	20151120001036	322303HYDR
Porter Levee Natural Area	51.35	0.00	fee	9902251838	1621059020
			fee	9902251838	2121059001
			fee	9806292082, 9810272347	2121059004
Preston Ridge Forest	171.70	0.00	fee	20001228001246	2924079007
			fee	9902170886	2924079009
			fee	20000202000744	2924079010
			fee	20000202000744	2924079028
			fee	20001228001246	2924079030
			fee	20001228001246	2924079061
			fee	20160729001204	3024079003
			fee	20001228001246	3024079004
			fee	20001228001246	3024079094
			fee	20001228001246	3024079111
Raab's Lagoon Natural Area	11.25	0.00	fee	20071231001749	1622039008
			fee	20080903000659	3874400070
			fee	20100219000191	3874400080
			fee	20081015001237	3874400100
			fee	20071217001523	3874400102
			fee	20150220002751	3874400180
Raging River Natural Area	81.30	0.00	fee	20201215001488	2224079033
			fee	20001006001274	2724079024
			fee	20001006001274	2724079028
			fee	20001006001274	2824079025
			fee	20001006001274	2824079032
Rattlesnake Mountain Scenic Area	110.47	18.21	fee	20151207000502	0523089043
			fee	20151221000855	0823089003
			fee	20171212000368	0823089006
			fee	20151221000855	0823089007
			fee	20151207000502	0823089023
			easement	20170718000691	0823089030
			easement	20170718000691	0823089046
			easement	20170718000691	0823089047
Ravenhill Open Space	25.70	0.00			

Site Name	Acres (Fee)	Acres (Easement)	Fee or Easement	Acquisition Deed Recording Numbers	Parcel Numbers
			fee	20010322000987	7167600240
			fee	20010322000987	7167600250
Ravensdale Retreat Natural Area	138.00	0.00	fee	20021227001875	3122079005
			fee	20021227001875	3122079010
			fee	20021227001875	3122079015
			fee	20021227001875	3122079020
			fee	20021227001875	3122079025
			fee	20030630005541	3122079030
			fee	20030630005541	3622069063
			fee	20030630005541	3622069137
Ricardi Reach Natural Area	9.88	0.00	fee	20020319001935	2423059051
			fee	7701120493	2423059103
			fee	9812312323	2423059115
Ring Hill Forest	320.52	0.00	fee	9708150996	1526069001
			fee	9708150996	1526069002
			fee	9708150996	1526069003
			fee	9708150996	1526069004
			fee	9708150996	1526069005
			fee	9708150996	1526069014
			fee	9806032269	1526069015
			fee	9806032269	1526069016
			fee	9806032269	1526069047
			fee	9708150996	1526069057
			fee	9708150996	1526069120
			fee	9708150996	1526069121
			fee	9708150996	1526069122
			fee	9708150996	1526069123
			fee	9708150996	1526069124
			fee	9806032269	1526069125
			fee	9806032269	1526069126
Rock Creek Natural Area	143.62	0.00	fee	9801201757	2222069006
			fee	9503241294	2222069018
			fee	9608302189	2222069036
			fee	9501050399	2322069021
			fee	9606280761	2622069001
			fee	9806021208	2622069027
Shadow Lake Natural Area	41.64	27.01	easement	20170112001818	722069171
			easement	20050630003056	0722069015
			easement	20140731000715	0722069189
			easement	20170112001818	0722069220
			easement	20170112001818	0722069221
			easement	20170112001818	0722069222
			easement	20170112001818	0722069248
			easement	20170112001818	0722069249
			easement		
			fee	20061018002513	1822069002
			easement	20170112001818	7701610050
			easement	20180620000760	7701800120
			easement	20180620000760	7701800130
Shinglemill Creek Natural Area - portion	0.00	45.00	easement	20070907001299	1923039026
Snoqualmie Forest	0.00	89631.44	easement (all)	20041214002392 (all)	
			Parcels (data entered in all three columns):		
			0124079001	1126099013	2325079002
			0124089001	1126099013	2325089001
			0125089001	1224079001	2326089001

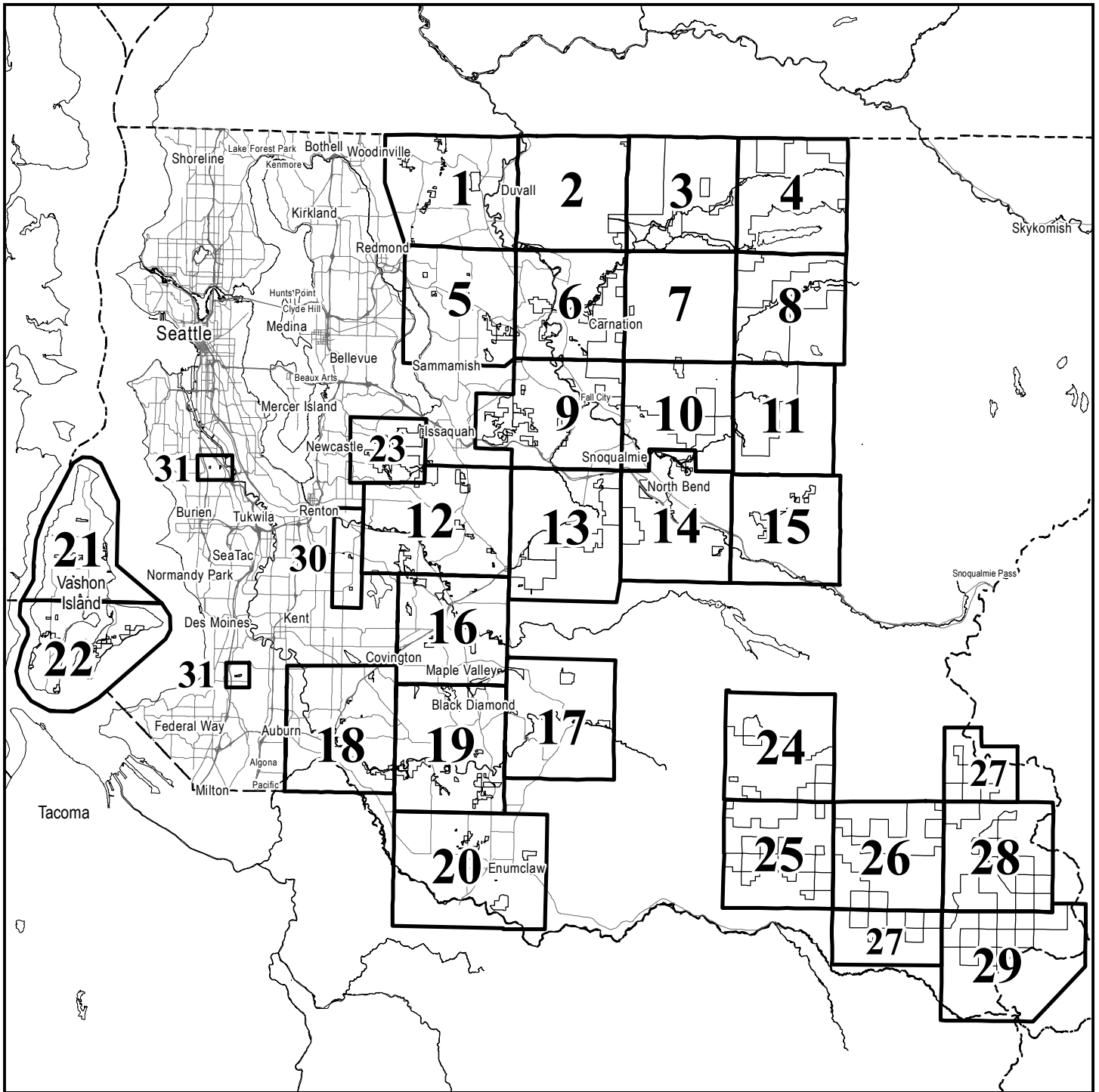
Site Name	Acres (Fee)	Acres (Easement)	Fee or Easement	Acquisition Deed Recording Numbers	Parcel Numbers
			0125099001	1224089001	2326099001
			0126089001	1225079001	2425079001
			0224079001	1225079011	2425079005
			0224089001	1225089001	2425089001
			0225089001	1225089003	2426089001
			0225089005	1225089010	2426099005
			0225099009	1225099001	2426099009
			0226089001	1226089001	2525079001
			0226099013	1226099001	2525089001
			0324089001	1226099009	2526079001
			0324099001	1324089001	2526089001
			0325089001	1325079001	2625089001
			0326089001	1325089001	2626089001
			0326099001	1326089001	2626089002
			0424089001	1326099001	2626089003
			0424099001	1425079001	2724089001
			0425089001	1425089001	2724089005
			0426089001	1425099001	2724089013
			0426099001	1425099013	2725089001
			0426099017	1426089001	2726089001
			0524089001	1426099001	2824099005
			0524099001	1524089001	2825089001
			0525089001	1525089001	2825099001
			0525099001	1525099001	2826089005
			0624089001	1526089001	2924099001
			0624099001	1526099001	2925089001
			0625089001	1624089001	2925099001
			0625099001	1624099001	2926089001
			0625099009	1625089001	2926089005
			0626099001	1625099001	2926089006
			0724089001	1626089001	3024099009
			0724099001	1626099001	3025089001
			0725089001	1724089001	3025099001
			0725089002	1724099001	3025099005
			0726099001	1725089001	3026089001
			0824089001	1725099001	3026089006
			0824099001	1726099001	3026099001
			0825089001	1824089001	3125089001
			0825089013	1824099001	3125099001
			0826099001	1825089001	3126089001
			0826099005	1826099001	3126099001
			0924089001	1826099005	3225089001
			0924099016	1924099001	3225099001
			0925089001	1925089001	3226089001
			0925099001	1925099001	3226089013
			0926089001	1926099001	3325089001
			0926099001	2024099001	3325099001
			1024089001	2025089001	3326089001
			1024099001	2025099001	3425089001
			1024099004	2026099001	3426089001
			1024099013	2124089001	3426089005
			1024099015	2124099001	3426089008
			1024099016	2125089001	3426089011
			1025089001	2125099001	3426089013
			1025089005	2126089001	3525079001
			1025099001	2126099001	3525089001
			1025099009	2224089001	3526089001
			1026089001	2225089001	3625079001
			1026099001	2225089005	3625079002
			1124089001	2226089001	3625089001
			1125089001	2226099001	3625089009
			1125099001	2226099009	3626089001
			1126089001	2324089001	

Site Name	Acres (Fee)	Acres (Easement)	Fee or Easement	Acquisition Deed Recording Numbers	Parcel Numbers
			1126099001	2325079001	
Soaring Eagle Regional Park	172.32	0.00	fee	20171213000632	2525069011
			fee	20170309000375	2525069013
			fee	20170309000375	2525069017
			fee	20170309000375	2525069018
			fee	20171213000632	2525069082
			fee	20171213000632	2525069090
			fee	20171213000632	2525069091
			fee	20170309000375	2525069092
			fee	20170309000375	2525069093
			fee	20170309000375	2525069094
Soos Creek Park and Trail - portion	77.57	0.00	fee	20181011000755	0321059013
			fee	20181011000755	0321059190
			fee	20181011000755	1021059005
			fee	20171227001737	1121059012
			fee	20190408000275	2823059126
			fee	20171227001737	3522059031
			fee	20171227001737	3522059226
			fee	20020625001453	3705000170
Spring Beach Natural Area	23.81	0.00	fee	20160302001286	3422029003
			fee	20160302001286	3522029013
			fee	20161209000846	7930000005
Spring Lake/Lake Desire Park	392.82	0.00	fee	20151211000662	0622069002
			fee	9012240445	0622069059
			fee	9012240445	3023069011
			fee	9012240445,	
			fee	20011105000568	3123069016
			fee	9012240445	3123069017
			fee	9012240445	3123069020
			fee	9012240445	3123069024
			fee	9012240445	3123069025
			fee	9012240445	3123069027
			fee	9012240445	3123069028
			fee	9701290955	3123069029
			fee	9012240445	3123069030
			fee	9401142082	3123069038
			fee	9202100408	3623059021
			fee	9202041026	3623059023
			fee	9103060340	3623059045
			fee	9101090226	3623059092
			fee	9202100408	3623059113
			fee	20161228001207	4010800090
			fee	20161228001207	4010800095
			fee	9012240445	7937600325
			fee	9012240445	7937600835
			fee	9012240445	7937600875
			fee	9401142082	7937800002
			fee	9401142082	7937800003
			fee	9401142082	7937800004
			fee	9401142082	7937800005
			fee	9012240445	7937800118
			fee	9012240445	7937800125
Squak Mountain / Tiger Mountain Corridor	266.24	0.00	fee	9007091442	0323069017
			fee	20000413001131	0323069152
			fee	9606212047	0323069161

Site Name	Acres (Fee)	Acres (Easement)	Fee or Easement	Acquisition Deed Recording Numbers	Parcel Numbers
			fee	9202251577	1023069005
			fee	8905080988	1023069029
			fee	9606212047	1023069051
Stillwater Natural Area	45.39	101.41	fee	9410121535	3126079010
			easement	9402182066	3126079014
			fee	9402182065	3126079017
			easement	9402182066	3126079019
			fee	9402182065	3226079015
			easement	9402182066	3226079031
Stossel Creek Forest	0.00	52.27	easement	20100301000584	0126079003
			easement	20100301000584	0126079023
			easement	20100301000584	0126079027
			easement	20100301000584	0126079028
Sugarloaf Mountain Forest - portion	292.54	0.00	fee	20010102000330	3422079003
			fee	20010102000330	3422079009
			fee	20010102000330	3422079011
			fee	20010102000330	3422079081
			fee	20010102000330	3422079082
			fee	20010102000330	3422079083
			fee	20010102000330	3422079084
			fee	20010102000330	3422079085
			fee	20010102000330	3422079086
			fee	20010102000330	3422079087
			fee	20010102000330	3422079088
			fee	20010102000330	3422079089
			fee	20010102000330	3422079090
			fee	20170721001336	3422079091
Taylor Creek Natural Area	5.62	0.00	fee	20201123002159	222069012
Taylor Mountain Forest	1923.88	0.00	fee	9710101069	0522079001
			fee	9710101069	0522079019
			fee	199911121764	0622079021
			fee	20031231000677	3023079001
			fee	20020102002079	3023079022
			fee	20020521002187	3023079023
			fee	20020521002187	3023079024
			fee	9710101069	3123079003
			fee	9710101069	3223079001
			fee	20110413001759	3223079009
			fee	9710101069	3223079011
			fee	20010918000268	3223079014
			fee	20140304000831	3223079015
			fee	9710101069	3223079021
			fee	9710101069	3223079027
			fee	9710101069	3323079005
			fee	9710101069	3323079009
Tennant Trailhead Park Conservation Easement	0.00	2.88	easement	20170329001304, 20180302000228	0823089014
Three Forks Park - portion	285.42	0.00	fee	9611070455	0323089002
			fee	9009130663	3224089080
			fee	8810120739	3324089005
			fee	9010010815	3324089031
			fee	9404151411	3324089032
			fee	9707310459	3324089035
			fee	9408310922	3324089037
			fee	9410131120	3324089038

Site Name	Acres (Fee)	Acres (Easement)	Fee or Easement	Acquisition Deed Recording Numbers	Parcel Numbers
			fee	9411231904	3324089039
			fee	9403211582	3324089040
			fee	9403021764	3324089041
			fee	9403021764	3324089042
			fee	9812112657	3324089059
			fee	9206080603	3424089003
			fee	9206080603	3424089006
			fee	8805110850	3424089011
			fee	0000000000	3424089012
			fee	9008170662	3424089022
			fee	20120217001529	3424089024
			fee	9006290906	3424089027
			fee	8012220660	3424089038
			fee	20001228000803	3424089074
			fee	9611070455	3424089077
			fee	8910131380	3424089099
			fee	8012220660	3424089100
			fee	9308202064	3424089115
			fee	9405271544	3424089116
			fee	9804010866	3424089120
Tokol Creek Forest - portion	0.00	476.99	easement	20030326002999	1124079029
			easement	20030326002999	1124079031
			easement	20030326002999	1124079032
			easement	20030326002999	1324079001
			easement	20030326002999	1724089025
			easement	20030326002999	2024089103
Tollgate Farm	167.48	0.00	fee	20021230003464	0523089009
			fee	20021230003464	0523089010
			fee	20021230003464	0523089011
			fee	20021230003464	0523089012
			fee	20021230003464	0523089015
			fee	20170629001628	0823089024
Tolt River Natural Area	276.22	0.00	fee	20041214002391	0125079001
			fee	20041214002391	1125079013
			fee	20060818000252	1125079020
			fee	20060317002434	1125079041
			fee	991021000293	1125079044
			fee	20170615001350	1125079048
			fee	20060317002434	1125079056
			fee	20130702000399	1125079063
			fee	20060818000252	1125079065
			fee	9310061053	1125079067
			fee	20170920001196	1125079068
			fee	20170821000985	1125079073
			fee	9310061053	1125079074
			fee	20060818000252	1125079076
			fee	20060818000252	1125079077
			fee	20060818000252	1125079078
			fee	20060818000252	1125079089
			fee	20120215001890	1225079023
			fee	20020725002223	1425079010
			fee	9905141848	1425079013
			fee	20031027000767	1425079031
			fee	20030819002189	1425079032
			fee	20031231000336	1425079033
			fee	20090930002007	1425079034
			fee	20031202001534	1425079035
			fee	20020628000898	1425079036
			fee	20120417000602	1425079037

Site Name	Acres (Fee)	Acres (Easement)	Fee or Easement	Acquisition Deed Recording Numbers	Parcel Numbers
			fee	20020930004048	1425079040
			fee	20040114001712	1425079042
			fee	20031010001241	1425079044
			fee	19991222001463	1425079050
			fee	20021212001814	1425079052
			fee	20100305001318	1425079053
			fee	20100219000935	1425079056
			fee	991021000293	1425079058
			fee	20130716000977	1525079022
			fee	20140501000342	7325600050
			fee	20121217002305	7325600120
			fee	20121217002305	7325600130
			fee	20121217002305	7325600140
			fee	20121217002305	7325600150
			fee	20140606001111	7325600160
			fee	20181212000554	8656800080
Upper Bear Creek Natural Area	24.01	16.00	fee	199105221371	0826069042
			easement	9606050592	0826069049
			fee	9508170517	0826069064
			easement	9606051044	0826069068
			fee	20201217001001	0826069090
			easement	9808071438	0826069100
			fee	9603250611	0826069144
			easement	9606121519	0826069202
			fee	9508170517	0826069218
			fee	9705011108	0826069246
			fee	9805182363	1726069040
			fee	9704180334	1726069097
			fee	20050421002256	1726069098
			fee	20050421002256	1726069107
Upper Green River Watershed Forest	0.00	45041.38	easement (all)	20081209000996 (all)	
			Parcels (data entered in all three columns):		
			0119109001	1320099015	2520099001
			0119119001	1320109001	2520119001
			0120099009	1420109001	2621099001
			0120109005	1519119001	2720099001
			0220109001	1520099005	2720119001
			0319109001	1520109001	2721099001
			0319119001	1520119001	2821099001
			0319129001	1521099009	2920099001
			0320099001	1620109001	2920109005
			0320119001	1621099002	2920119001
			0420099001	1719119001	2921099001
			0519109001	1720099001	2921119001
			0519119001	1720109001	3020109001
			0520099001	1720119001	3021099001
			0520099009	072011HYDR	3120109001
			0520119001	1721099001	3120119001
			0619119002	1821099005	3121099001
			0620099005	1920099001	3121119001
			0620119001	1920109005	3220119001
			0719119001	1921099001	3221099001
			0720099014	1921119001	3221099011
			0720109001	2021099001	3320109001
			0720119001	2119119001	3320119001
			0820099014	2120099001	3321099001
			0821099002	2120119001	3321099005
			0919109001	2120119005	3321119001
			0919119001	2121099001	3421099001
			0920099010	2221099002	3520099001



Inventory of High Conservation Value Properties

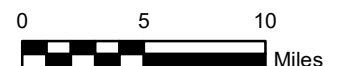
Index To Maps



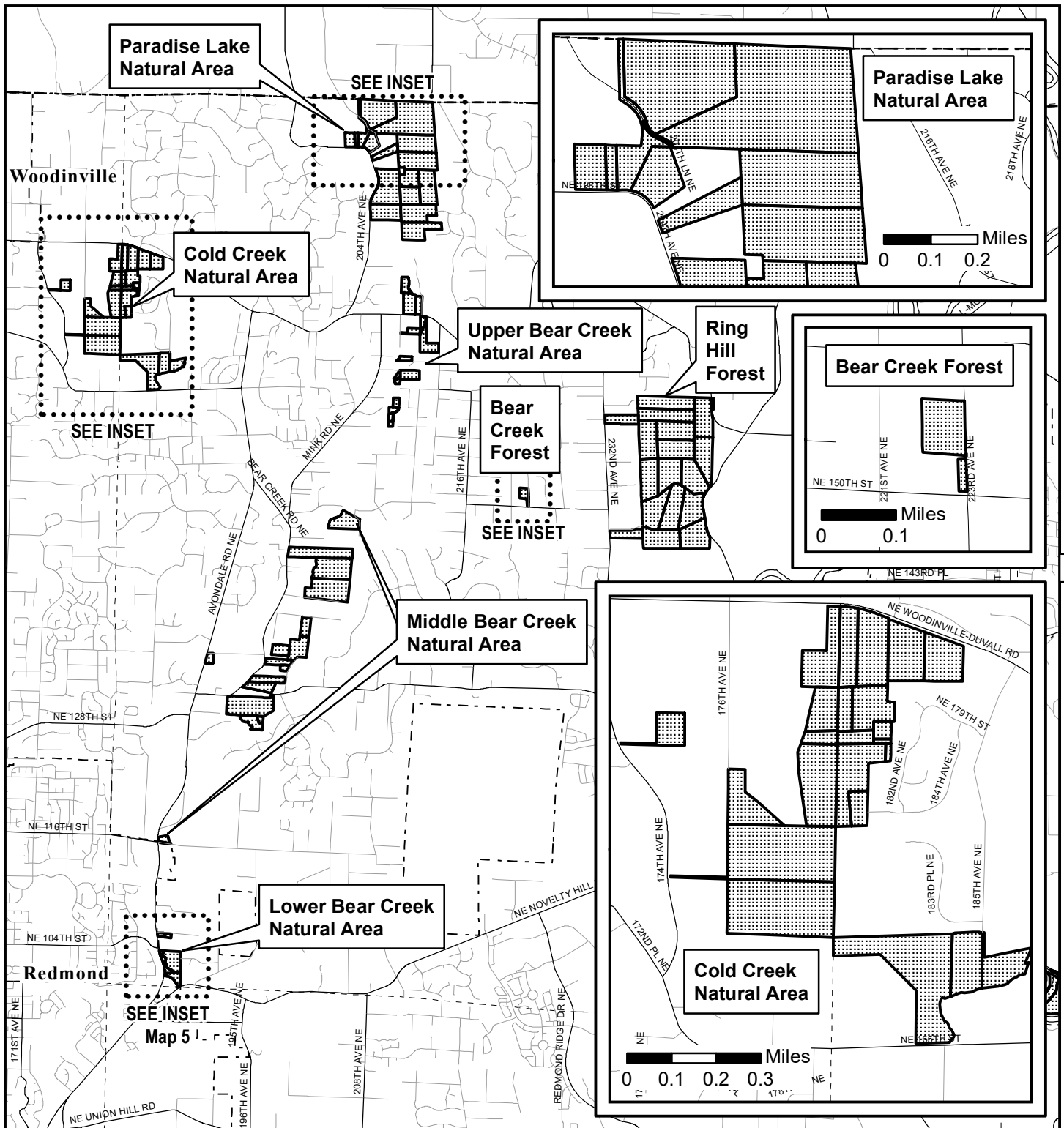
King County

Department of Natural Resources and Parks
Parks Division

December 17, 2021






The information included on this map has been compiled by King County staff from a variety of sources and is subject to change without notice. King County makes no representations of warranties, express or implied, as to the accuracy, completeness, timeliness, or rights to the use of such information. King County shall not be liable for any general, special, indirect, incidental, or consequential damages including, but not limited to, lost revenues or lost profits resulting from the use or misuse of the information contained on this map. Any sale of this map or information on this map is prohibited except by written permission of King County.



Inventory of High Conservation Value Properties

Map 1 - T26-R6

The information included on this map has been compiled by King County staff from a variety of sources and is subject to change without notice. King County makes no representations of warranties, express or implied, as to the accuracy, completeness, timeliness, or rights to the use of such information. King County shall not be liable for any general, special, indirect, incidental, or consequential damages including, but not limited to, lost revenues or lost profits resulting from the use or misuse of the information contained on this map. Any sale of this map or information on this map is prohibited except by written permission of King County.


-  High Conservation Value Properties
-  Cities
-  Township Lines

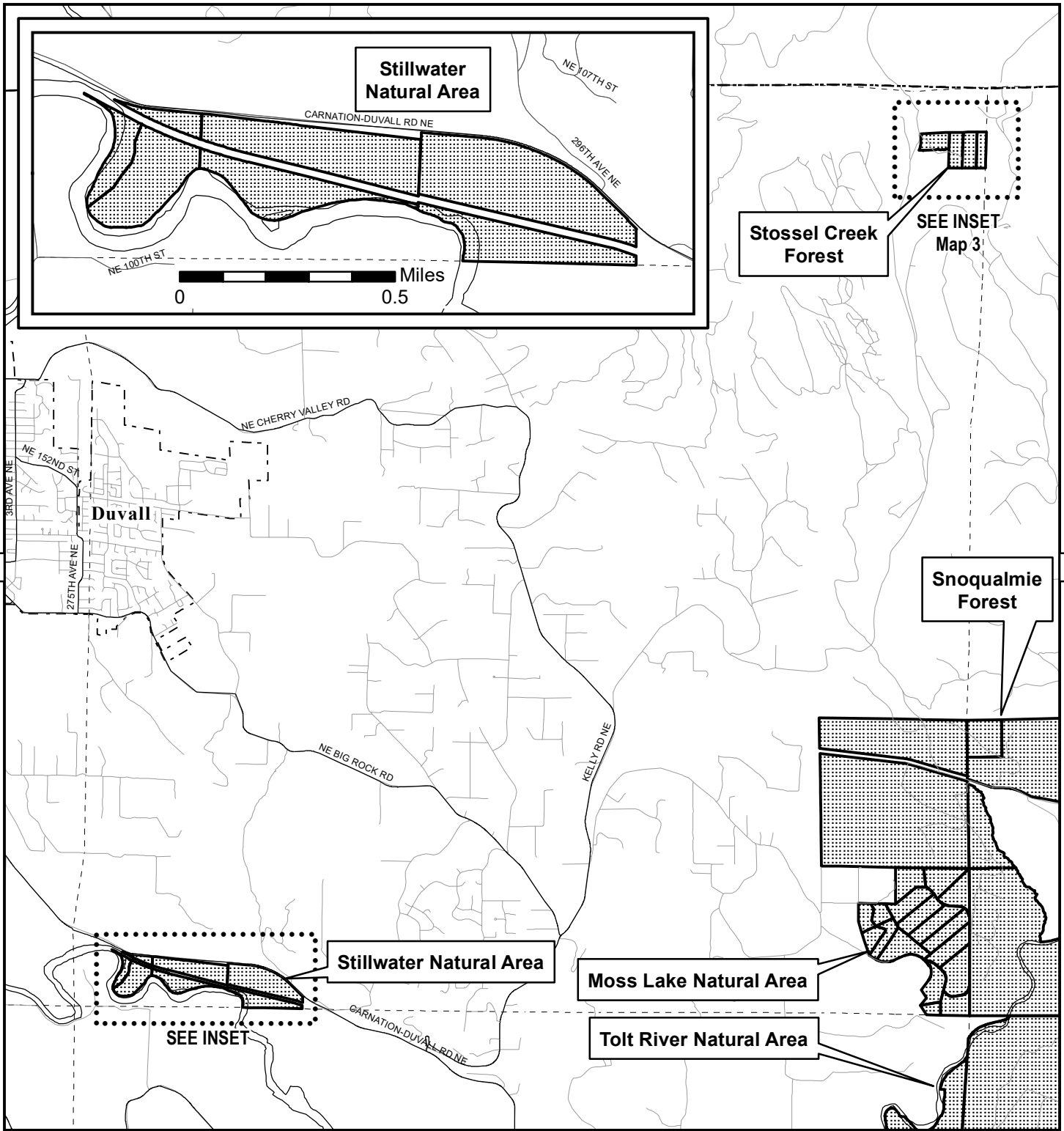


King County

Department of Natural Resources and Parks
Parks Division

December 17, 2021





Inventory of High Conservation Value Properties




Map 2 - T26-R7

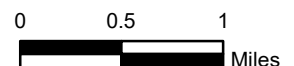


King County

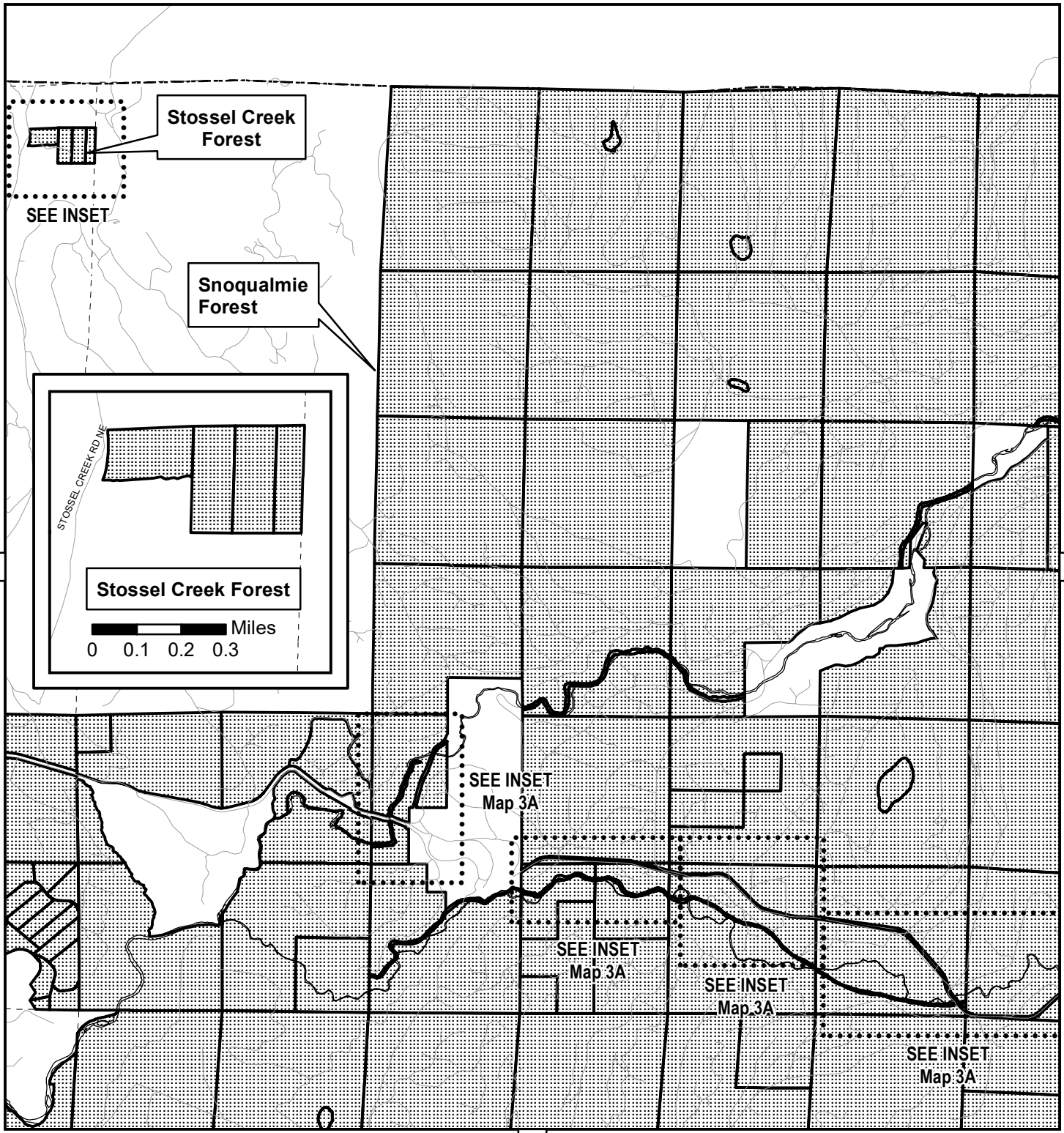
Department of Natural Resources and Parks
Parks Division

December 17, 2021

-  High Conservation Value Properties
-  Cities
-  Township Lines



The information included on this map has been compiled by King County staff from a variety of sources and is subject to change without notice. King County makes no representations of warranties, express or implied, as to the accuracy, completeness, timeliness, or rights to the use of such information. King County shall not be liable for any general, special, indirect, incidental, or consequential damages including, but not limited to, lost revenues or lost profits resulting from the use or misuse of the information contained on this map. Any sale of this map or information on this map is prohibited except by written permission of King County.



Inventory of High Conservation Value Properties

Map 3 - T26-R8



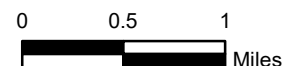
King County

Department of Natural Resources and Parks
Parks Division

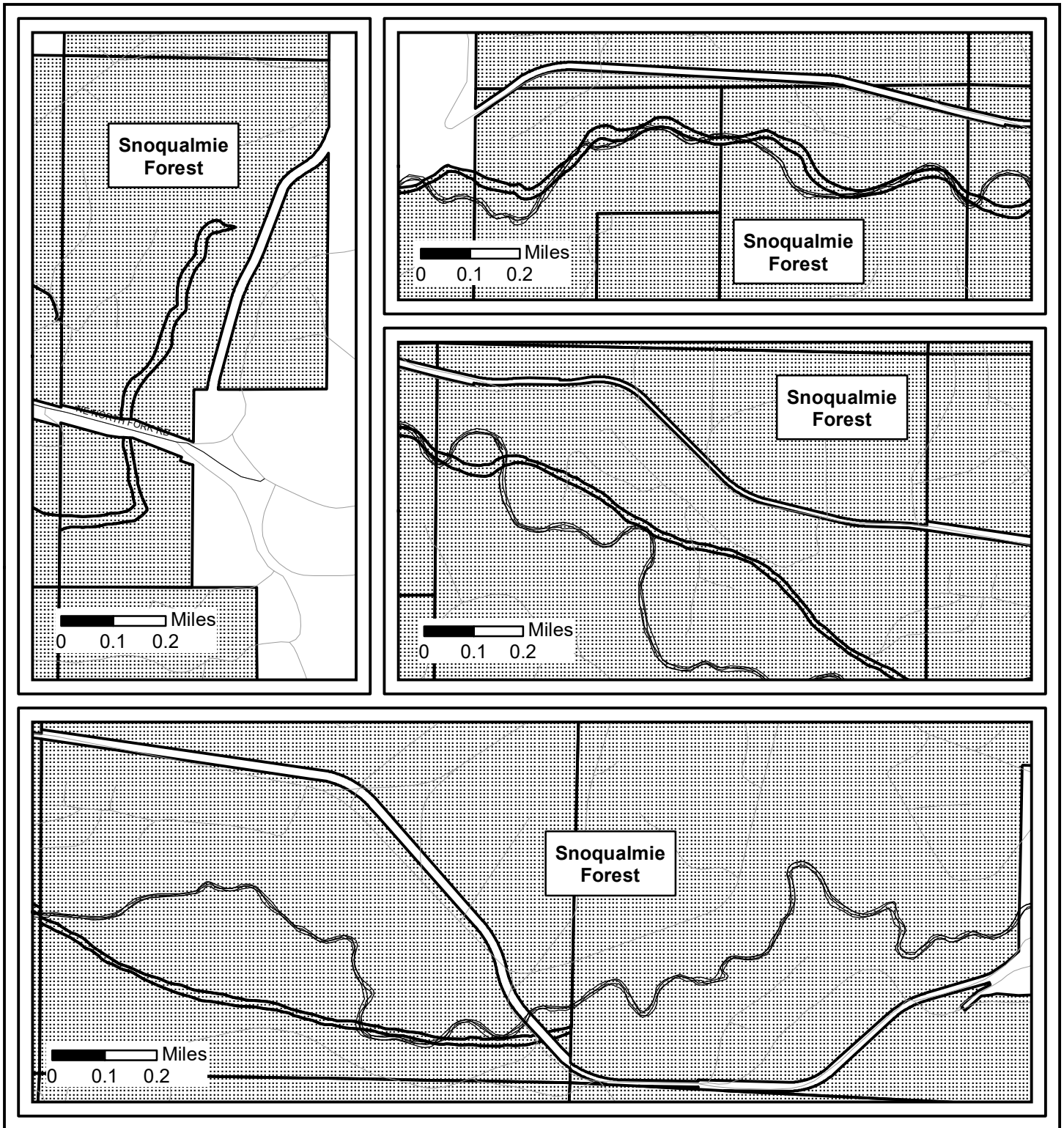
December 17, 2021

High Conservation Value Properties

Township Lines



The information included on this map has been compiled by King County staff from a variety of sources and is subject to change without notice. King County makes no representations of warranties, express or implied, as to the accuracy, completeness, timeliness, or rights to the use of such information. King County shall not be liable for any general, special, indirect, incidental, or consequential damages including, but not limited to, lost revenues or lost profits resulting from the use or misuse of the information contained on this map. Any sale of this map or information on this map is prohibited except by written permission of King County.



Inventory of High Conservation Value Properties

Map 3A - T26-R8 Insets



King County

Department of Natural Resources and Parks
Parks Division

December 17, 2021

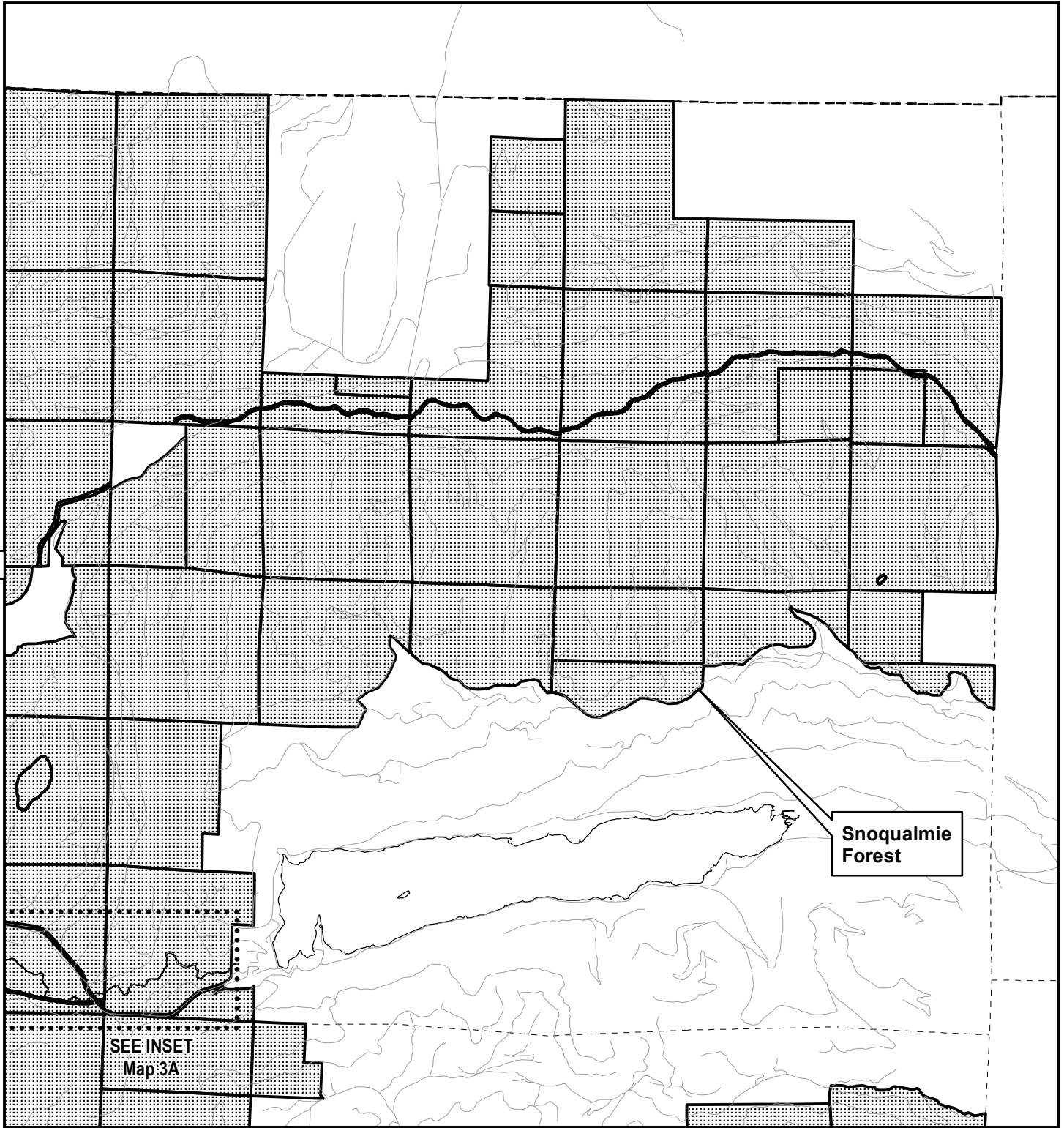


High Conservation Value Properties

----- Township Lines



The information included on this map has been compiled by King County staff from a variety of sources and is subject to change without notice. King County makes no representations of warranties, express or implied, as to the accuracy, completeness, timeliness, or rights to the use of such information. King County shall not be liable for any general, special, indirect, incidental, or consequential damages including, but not limited to, lost revenues or lost profits resulting from the use or misuse of the information contained on this map. Any sale of this map or information on this map is prohibited except by written permission of King County.



3

8

Snoqualmie Forest

SEE INSET
Map 3A

Inventory of High Conservation Value Properties

Map 4 - T26-R9



King County

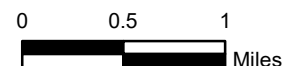
Department of Natural Resources and Parks
Parks Division

December 17, 2021

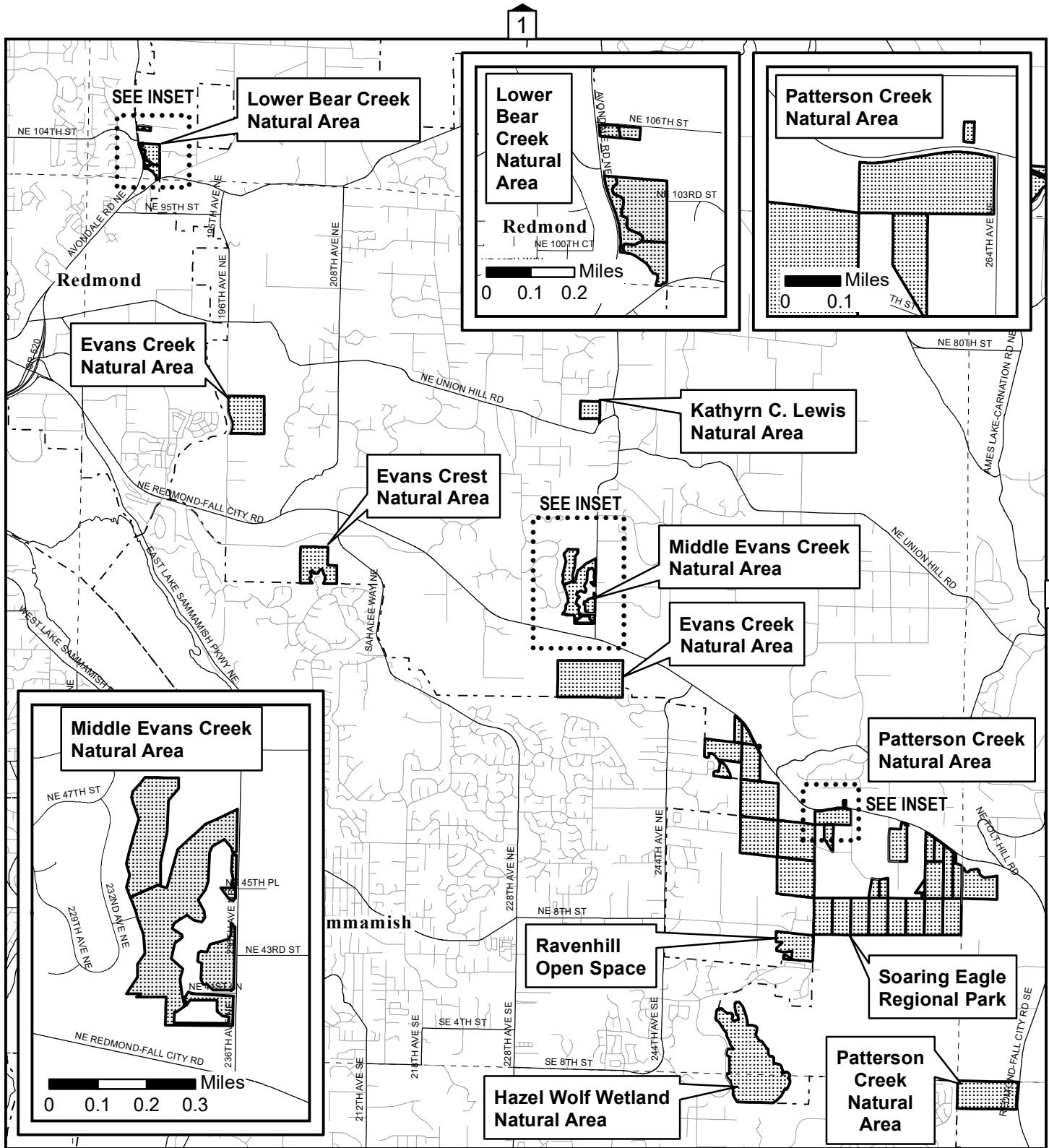


High Conservation Value Properties

----- Township Lines



The information included on this map has been compiled by King County staff from a variety of sources and is subject to change without notice. King County makes no representations of warranties, express or implied, as to the accuracy, completeness, timeliness, or rights to the use of such information. King County shall not be liable for any general, special, indirect, incidental, or consequential damages including, but not limited to, lost revenues or lost profits resulting from the use or misuse of the information contained on this map. Any sale of this map or information on this map is prohibited except by written permission of King County.



Inventory of High Conservation Value Properties




Map 5 - T25-R6




King County

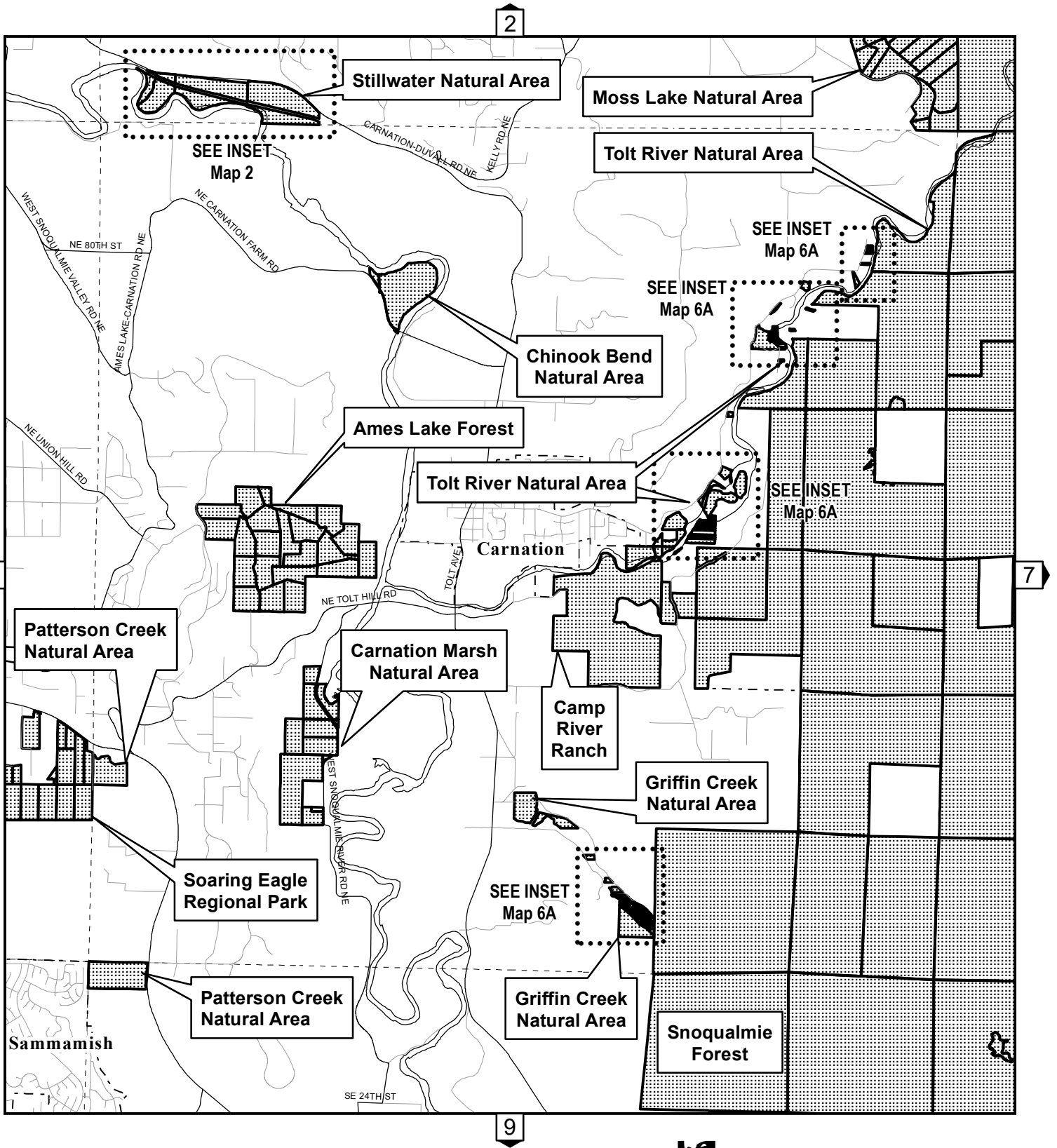
Department of Natural Resources and Parks
Parks Division

December 17, 2021

-  High Conservation Value Properties
-  Cities
-  Township Lines



The information included on this map has been compiled by King County staff from a variety of sources and is subject to change without notice. King County makes no representations of warranties, express or implied, as to the accuracy, completeness, timeliness, or rights to the use of such information. King County shall not be liable for any general, special, indirect, incidental, or consequential damages including, but not limited to, lost revenues or lost profits resulting from the use or misuse of the information contained on this map. Any sale of this map or information on this map is prohibited except by written permission of King County.






Inventory of High Conservation Value Properties

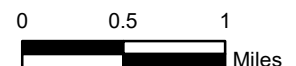
Map 6 - T25-R7



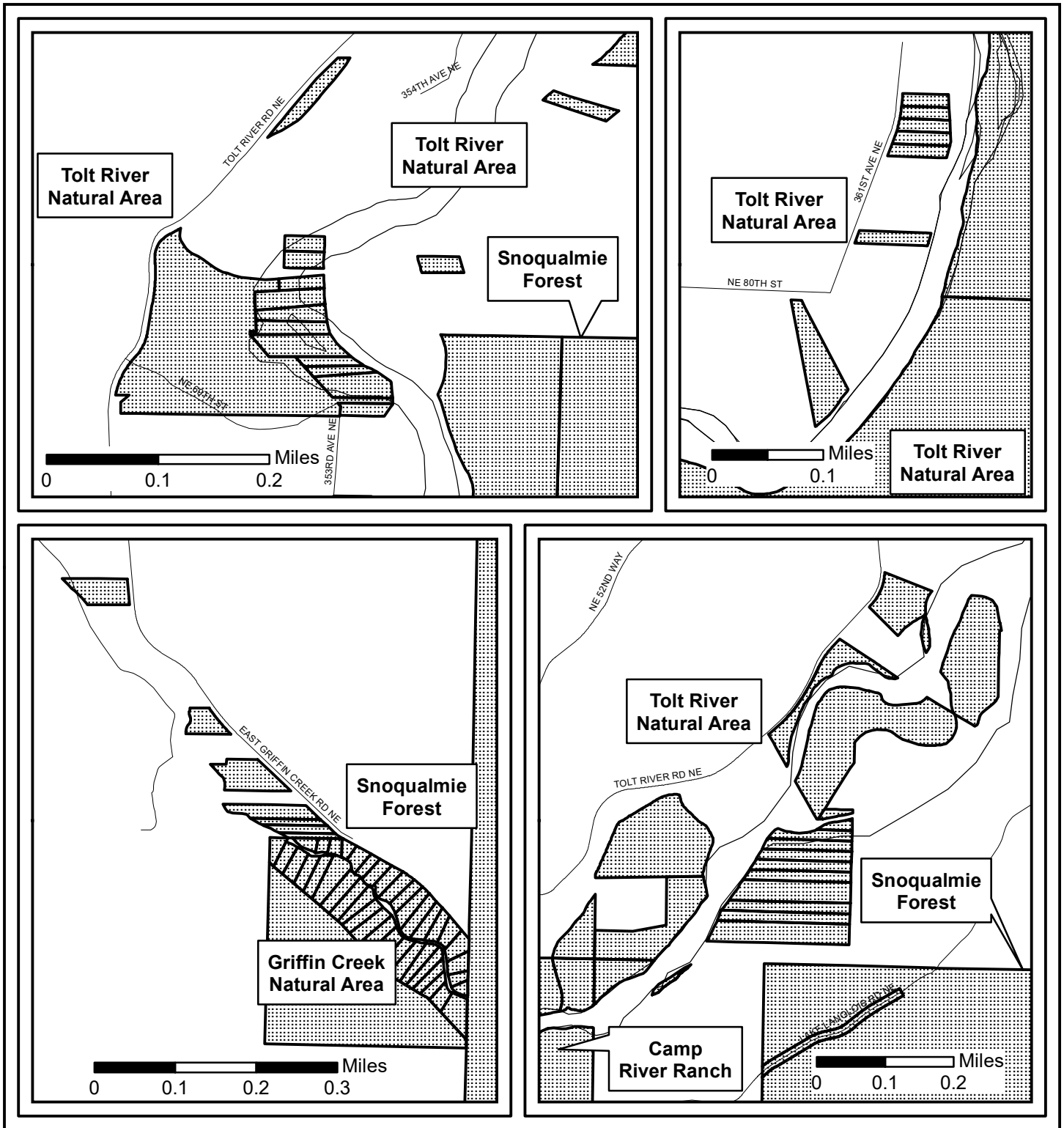
King County
 Department of Natural Resources and Parks
 Parks Division

December 17, 2021

-  High Conservation Value Properties
-  Cities
-  Township Lines



The information included on this map has been compiled by King County staff from a variety of sources and is subject to change without notice. King County makes no representations of warranties, express or implied, as to the accuracy, completeness, timeliness, or rights to the use of such information. King County shall not be liable for any general, special, indirect, incidental, or consequential damages including, but not limited to, lost revenues or lost profits resulting from the use or misuse of the information contained on this map. Any sale of this map or information on this map is prohibited except by written permission of King County.



Inventory of High Conservation Value Properties

Map 6A - T25-R7 Insets

 High Conservation Value Properties



King County

Department of Natural Resources and Parks
Parks Division

December 17, 2021



The information included on this map has been compiled by King County staff from a variety of sources and is subject to change without notice. King County makes no representations of warranties, express or implied, as to the accuracy, completeness, timeliness, or rights to the use of such information. King County shall not be liable for any general, special, indirect, incidental, or consequential damages including, but not limited to, lost revenues or lost profits resulting from the use or misuse of the information contained on this map. Any sale of this map or information on this map is prohibited except by written permission of King County.



Inventory of High Conservation Value Properties

Map 7 - T25-R8



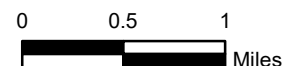
King County

Department of Natural Resources and Parks
Parks Division

December 17, 2021

 High Conservation Value Properties

----- Township Lines



The information included on this map has been compiled by King County staff from a variety of sources and is subject to change without notice. King County makes no representations of warranties, express or implied, as to the accuracy, completeness, timeliness, or rights to the use of such information. King County shall not be liable for any general, special, indirect, incidental, or consequential damages including, but not limited to, lost revenues or lost profits resulting from the use or misuse of the information contained on this map. Any sale of this map or information on this map is prohibited except by written permission of King County.

4

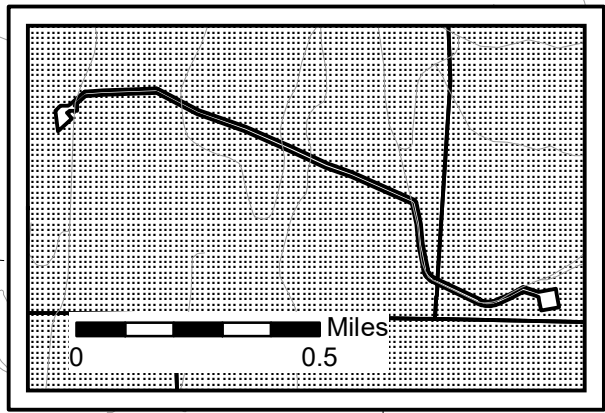
SEE INSET
Map 3A

SEE INSET
Map 8A

SEE INSET
Map 8A

Snoqualmie
Forest

SEE INSET




11

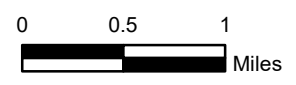
Inventory of High Conservation Value Properties

Map 8 - T25-R9

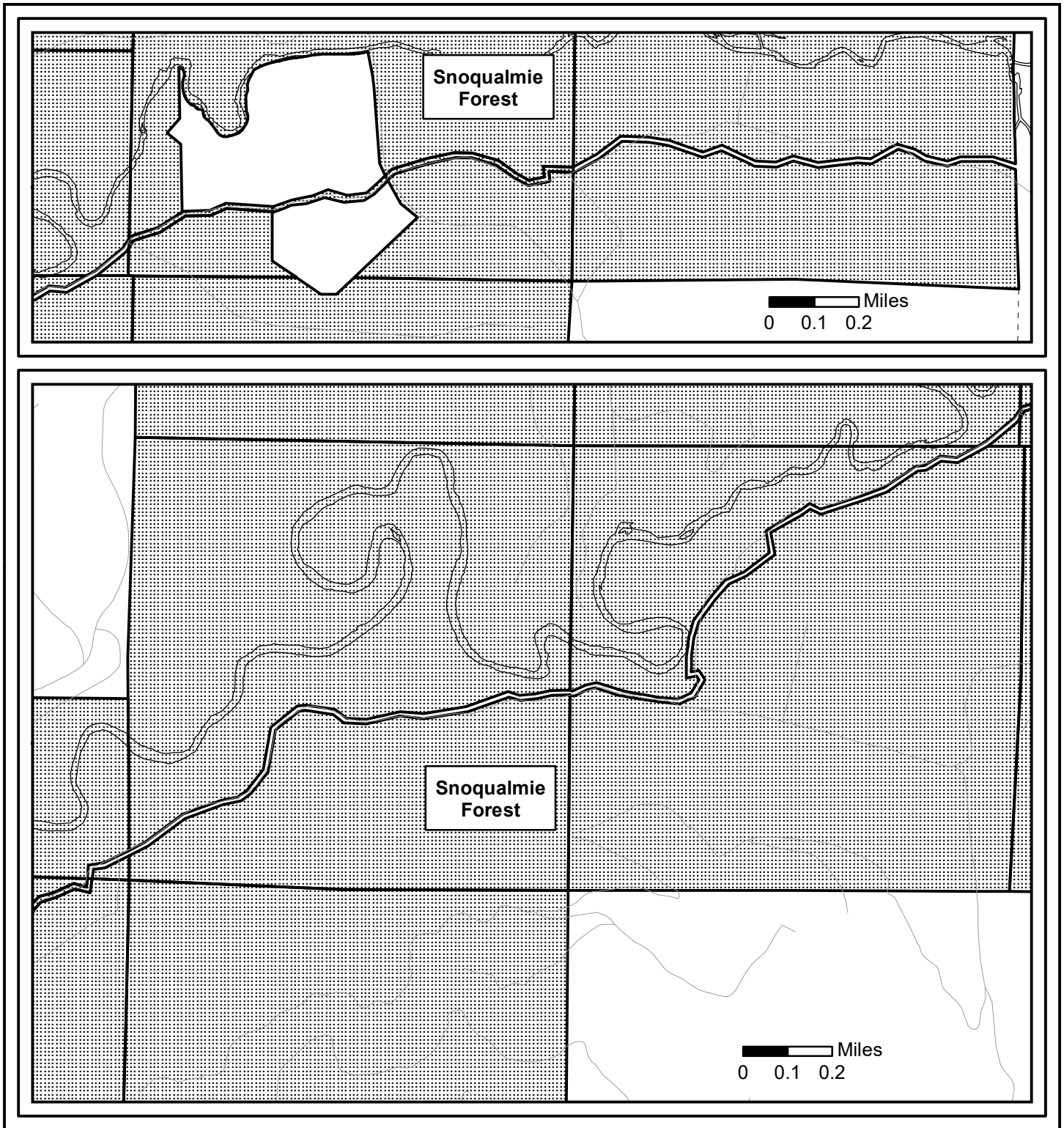
 **King County**
 Department of Natural Resources and Parks
 Parks Division

December 17, 2021

-  High Conservation Value Properties
- Township Lines



The information included on this map has been compiled by King County staff from a variety of sources and is subject to change without notice. King County makes no representations of warranties, express or implied, as to the accuracy, completeness, timeliness, or rights to the use of such information. King County shall not be liable for any general, special, indirect, incidental, or consequential damages including, but not limited to, lost revenues or lost profits resulting from the use or misuse of the information contained on this map. Any sale of this map or information on this map is prohibited except by written permission of King County.



Inventory of High Conservation Value Properties

Map 8A - T25-R9 Insets



King County

Department of Natural Resources and Parks
Parks Division

December 17, 2021

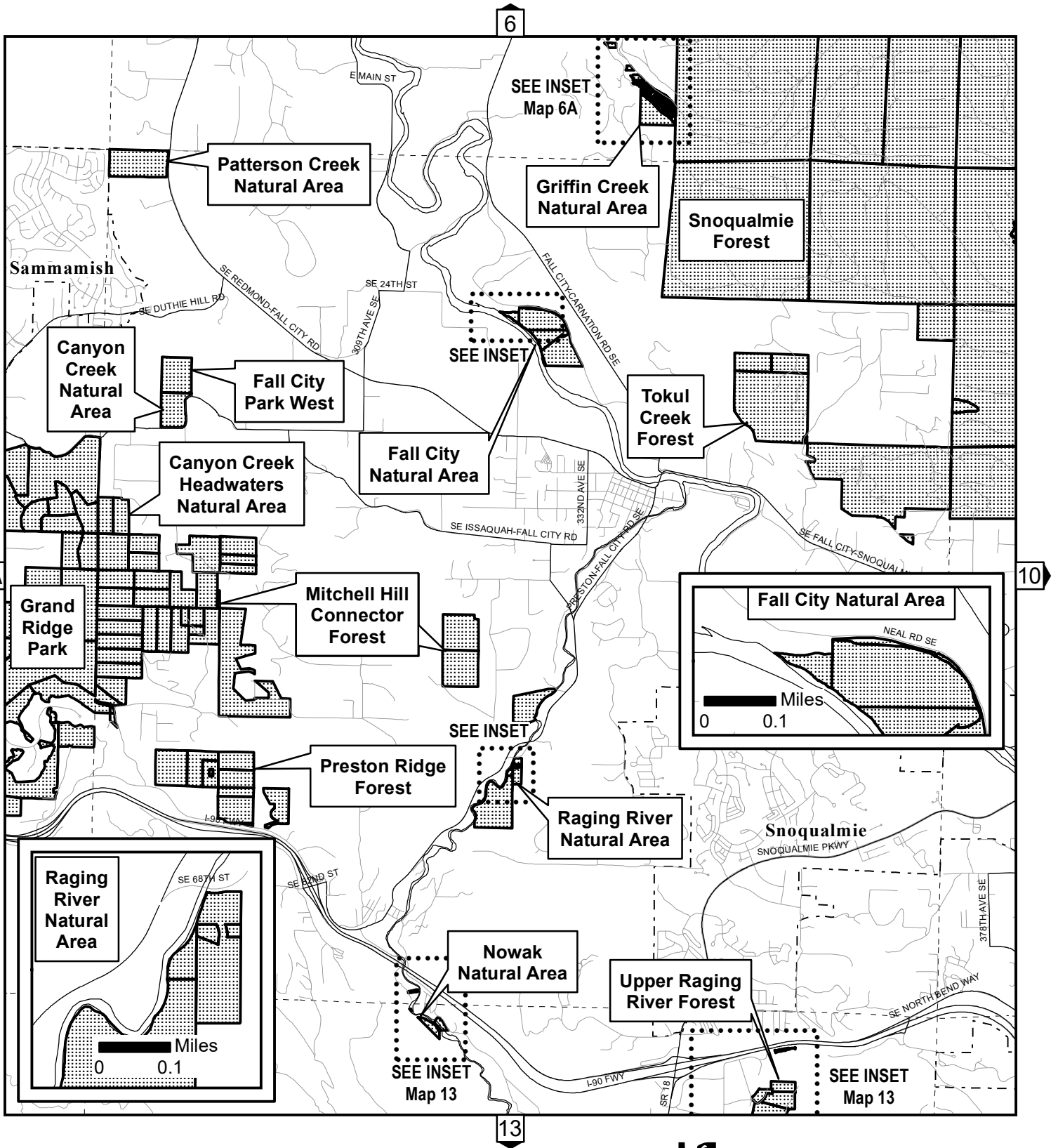


High Conservation Value Properties

----- Township Lines



The information included on this map has been compiled by King County staff from a variety of sources and is subject to change without notice. King County makes no representations of warranties, express or implied, as to the accuracy, completeness, timeliness, or rights to the use of such information. King County shall not be liable for any general, special, indirect, incidental, or consequential damages including, but not limited to, lost revenues or lost profits resulting from the use or misuse of the information contained on this map. Any sale of this map or information on this map is prohibited except by written permission of King County.






Inventory of High Conservation Value Properties

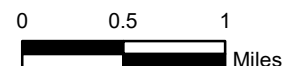
Map 9 - T24-R7



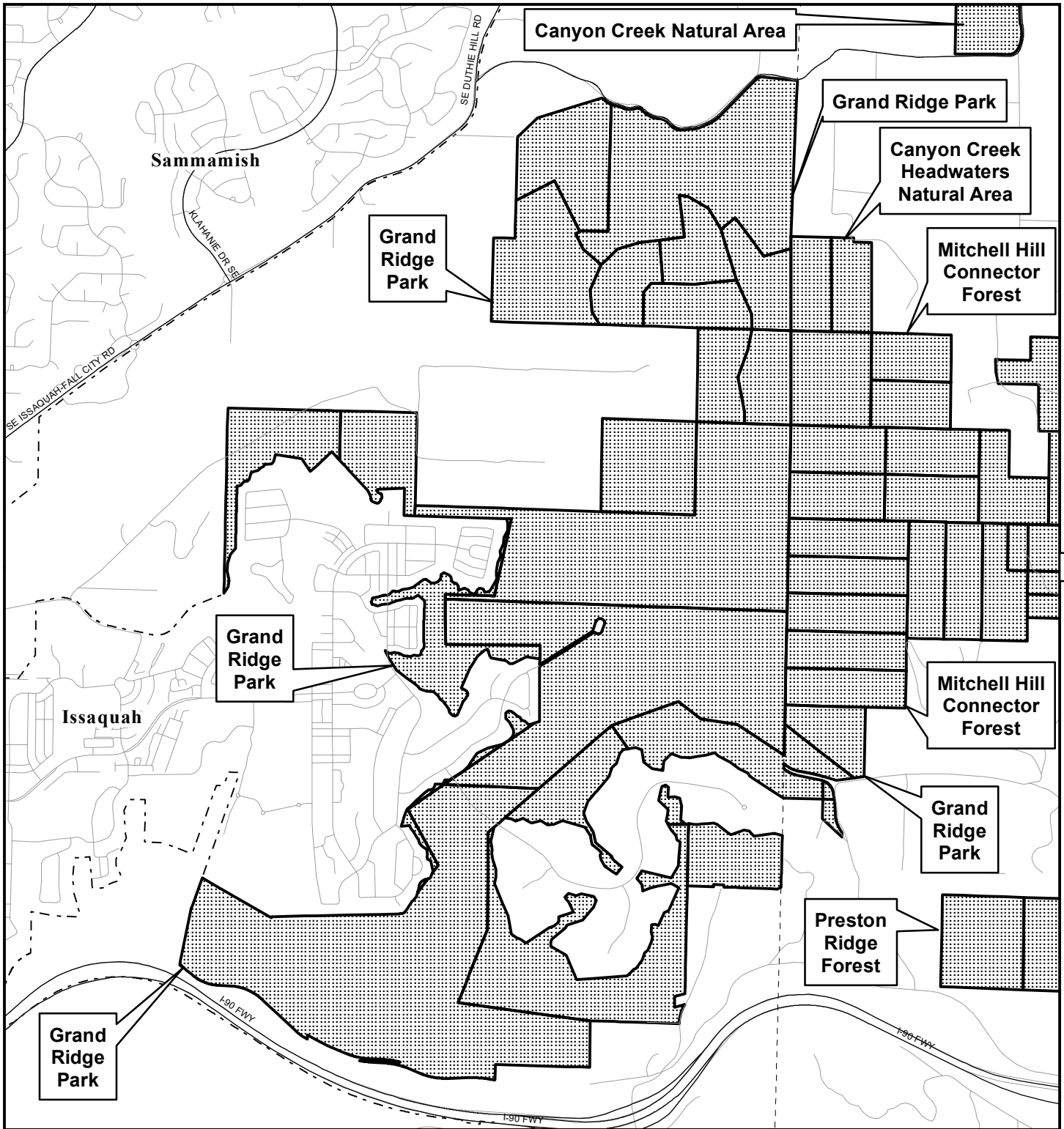
King County
 Department of Natural Resources and Parks
 Parks Division

December 17, 2021

-  High Conservation Value Properties
-  Cities
-  Township Lines



The information included on this map has been compiled by King County staff from a variety of sources and is subject to change without notice. King County makes no representations of warranties, express or implied, as to the accuracy, completeness, timeliness, or rights to the use of such information. King County shall not be liable for any general, special, indirect, incidental, or consequential damages including, but not limited to, lost revenues or lost profits resulting from the use or misuse of the information contained on this map. Any sale of this map or information on this map is prohibited except by written permission of King County.



Inventory of High Conservation Value Properties




Map 9A - Grand Ridge

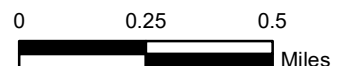


King County

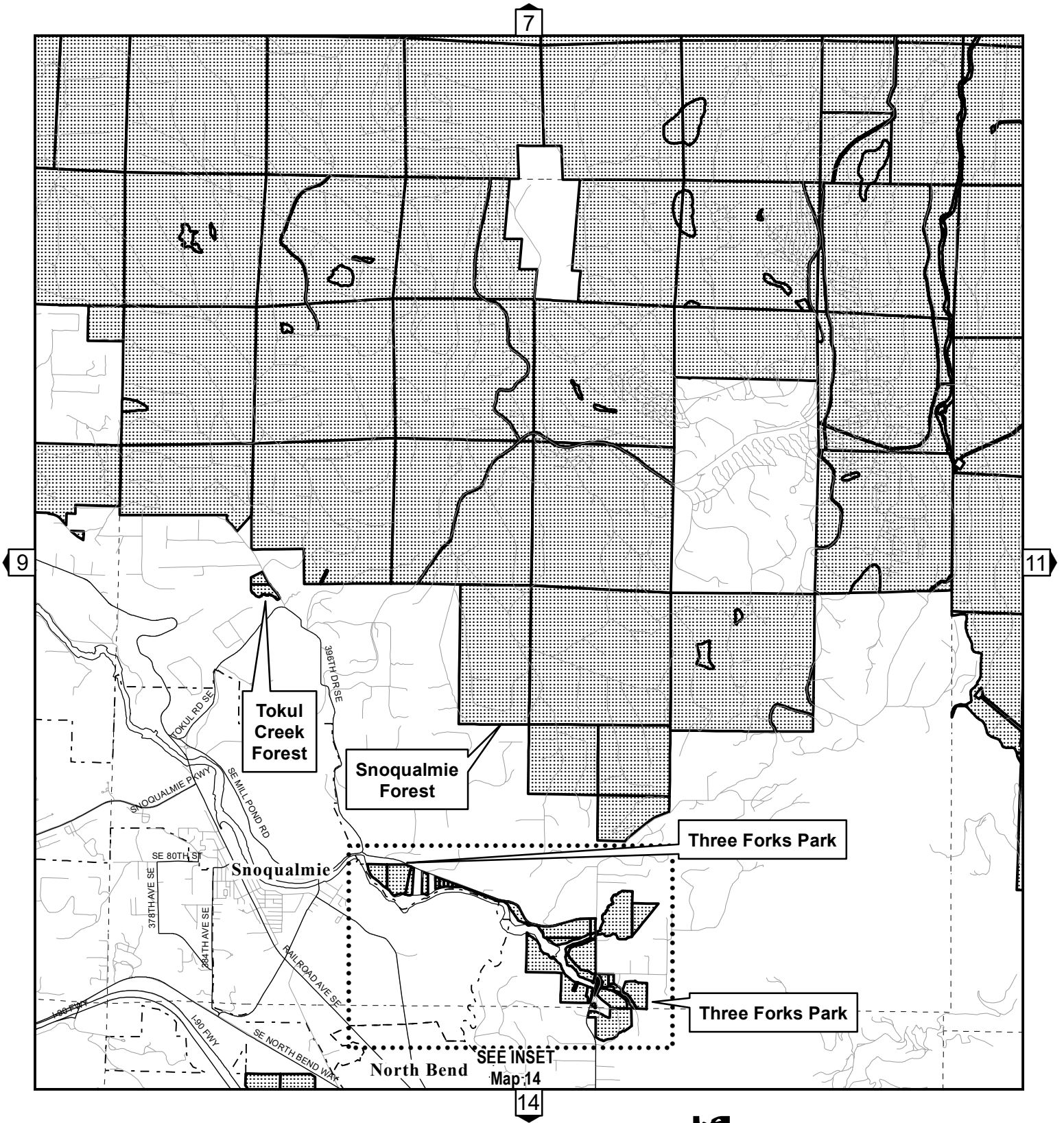
Department of Natural Resources and Parks
Parks Division

December 17, 2021

-  High Conservation Value Properties
-  Cities
-  Township Lines



The information included on this map has been compiled by King County staff from a variety of sources and is subject to change without notice. King County makes no representations of warranties, express or implied, as to the accuracy, completeness, timeliness, or rights to the use of such information. King County shall not be liable for any general, special, indirect, incidental, or consequential damages including, but not limited to, lost revenues or lost profits resulting from the use or misuse of the information contained on this map. Any sale of this map or information on this map is prohibited except by written permission of King County.






Inventory of High Conservation Value Properties

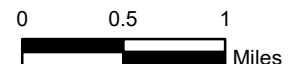
Map 10 - T24-R8



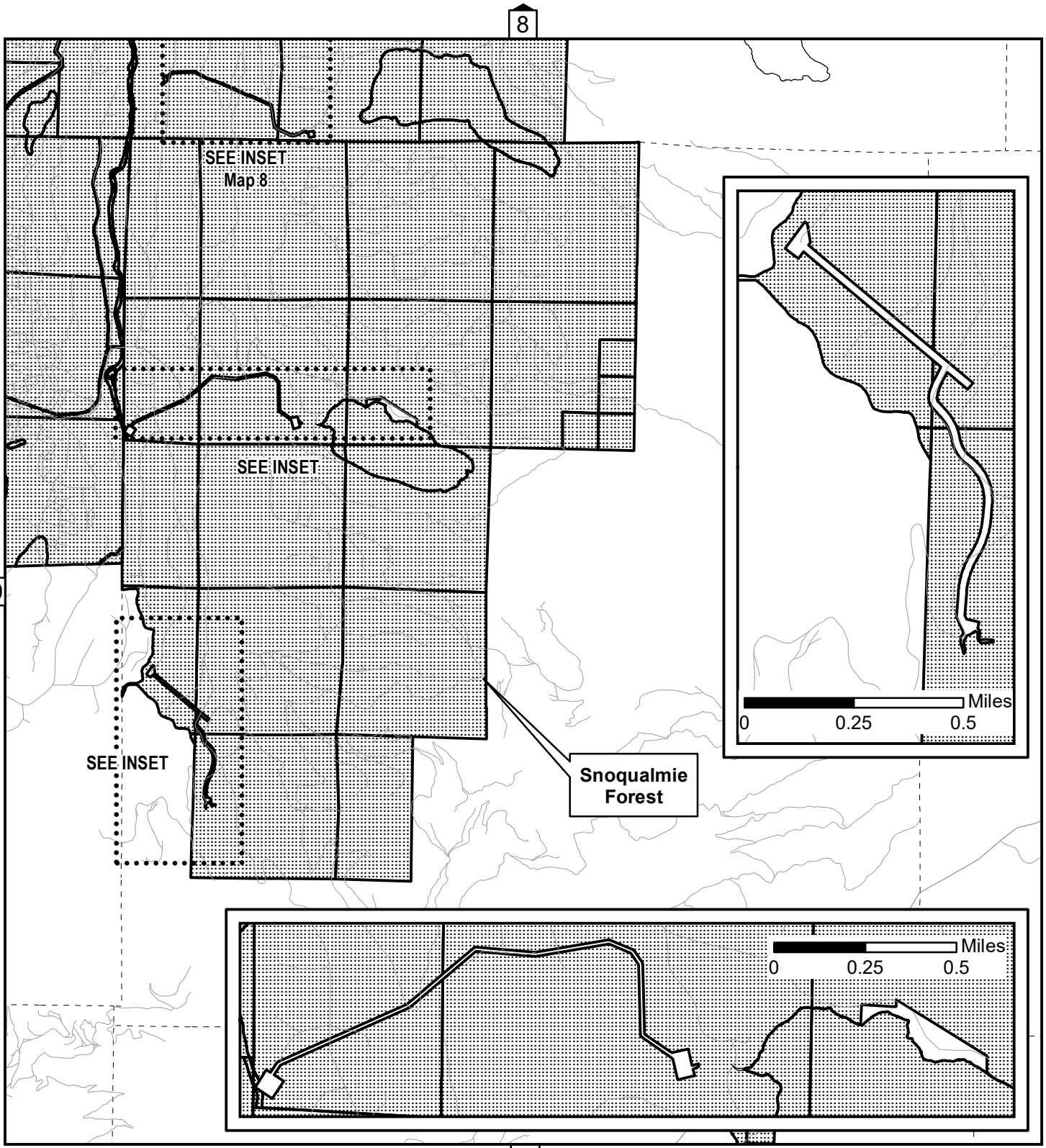
King County
 Department of Natural Resources and Parks
 Parks Division

December 17, 2021

-  High Conservation Value Properties
-  Cities
-  Township Lines



The information included on this map has been compiled by King County staff from a variety of sources and is subject to change without notice. King County makes no representations of warranties, express or implied, as to the accuracy, completeness, timeliness, or rights to the use of such information. King County shall not be liable for any general, special, indirect, incidental, or consequential damages including, but not limited to, lost revenues or lost profits resulting from the use or misuse of the information contained on this map. Any sale of this map or information on this map is prohibited except by written permission of King County.





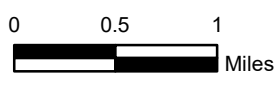
Inventory of High Conservation Value Properties

Map 11 - T24-R9

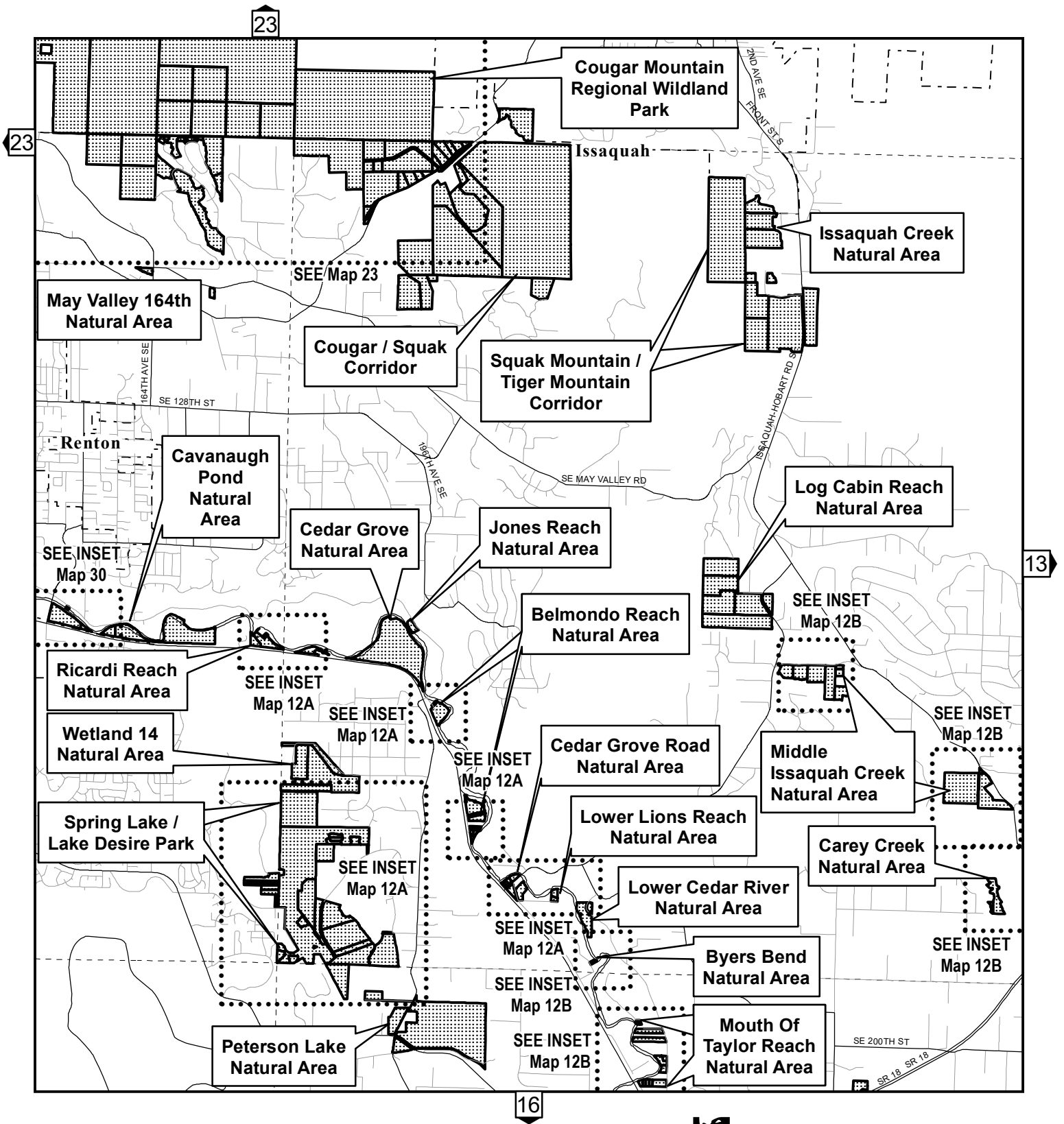
King County
 Department of Natural Resources and Parks
 Parks Division

December 17, 2021

-  High Conservation Value Properties
-  Township Lines



The information included on this map has been compiled by King County staff from a variety of sources and is subject to change without notice. King County makes no representations of warranties, express or implied, as to the accuracy, completeness, timeliness, or rights to the use of such information. King County shall not be liable for any general, special, indirect, incidental, or consequential damages including, but not limited to, lost revenues or lost profits resulting from the use or misuse of the information contained on this map. Any sale of this map or information on this map is prohibited except by written permission of King County.






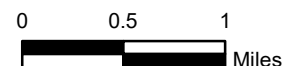
Inventory of High Conservation Value Properties

Map 12 - T23-R6

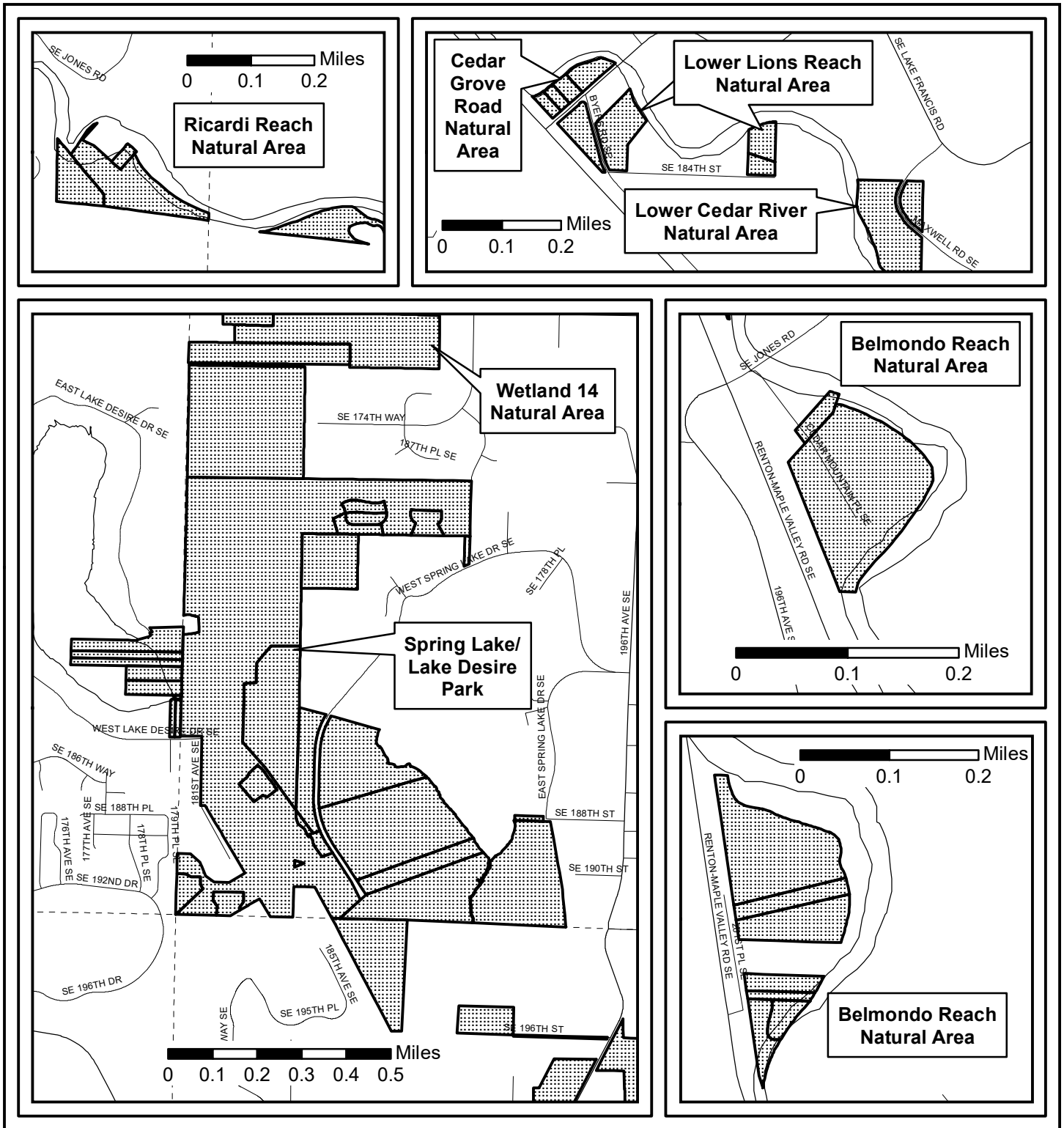
King County
 Department of Natural Resources and Parks
 Parks Division

December 17, 2021

-  High Conservation Value Properties
-  Cities
-  Township Lines



The information included on this map has been compiled by King County staff from a variety of sources and is subject to change without notice. King County makes no representations of warranties, express or implied, as to the accuracy, completeness, timeliness, or rights to the use of such information. King County shall not be liable for any general, special, indirect, incidental, or consequential damages including, but not limited to, lost revenues or lost profits resulting from the use or misuse of the information contained on this map. Any sale of this map or information on this map is prohibited except by written permission of King County.



Inventory of High Conservation Value Properties




Map 12A - T23-R6 Insets



King County

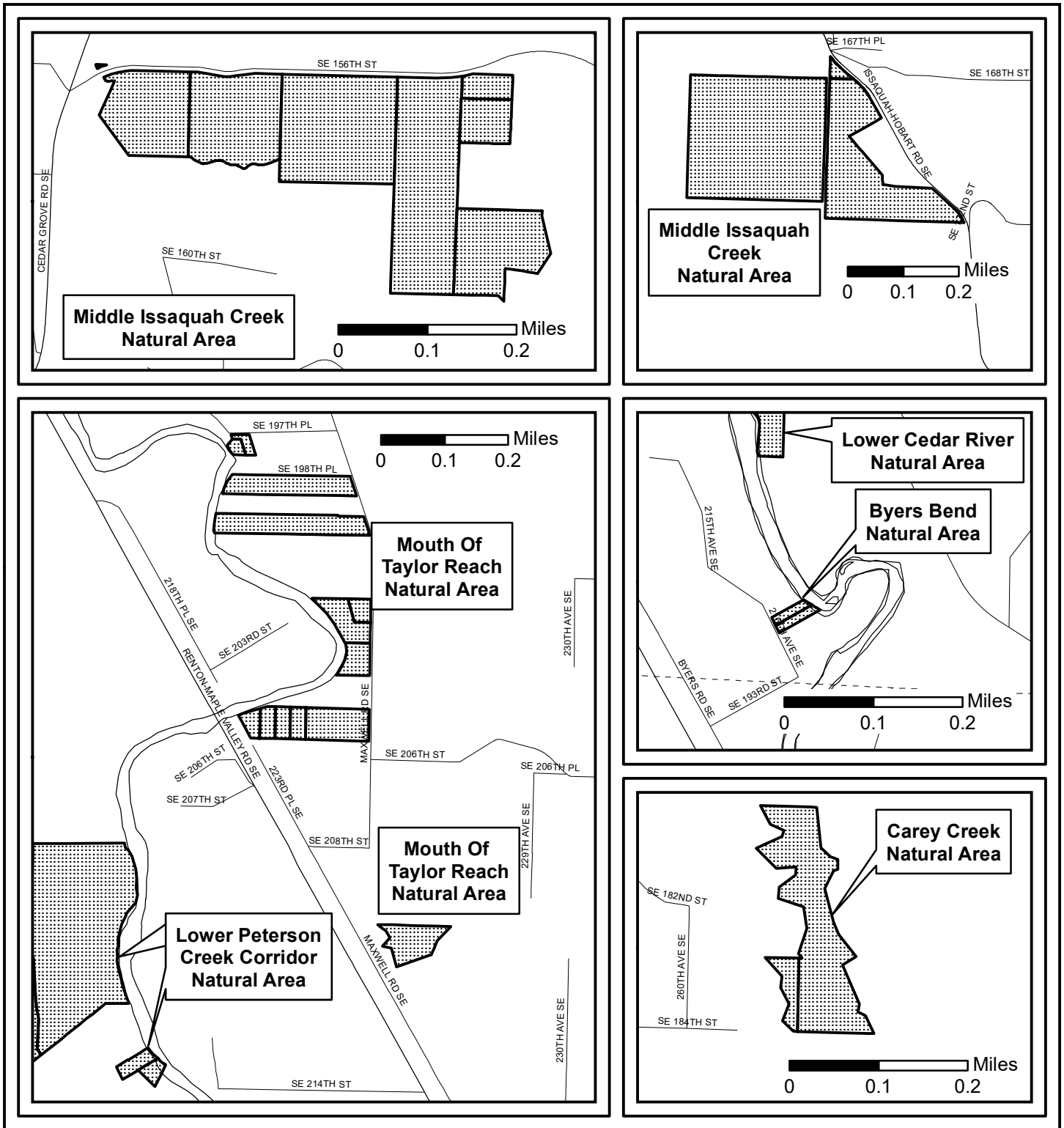
Department of Natural Resources and Parks
Parks Division

December 17, 2021

-  High Conservation Value Properties
-  Cities
-  Township Lines





The information included on this map has been compiled by King County staff from a variety of sources and is subject to change without notice. King County makes no representations of warranties, express or implied, as to the accuracy, completeness, timeliness, or rights to the use of such information. King County shall not be liable for any general, special, indirect, incidental, or consequential damages including, but not limited to, lost revenues or lost profits resulting from the use or misuse of the information contained on this map. Any sale of this map or information on this map is prohibited except by written permission of King County.



Inventory of High Conservation Value Properties

Map 12B - T23-R6 Insets

-  High Conservation Value Properties
-  Cities



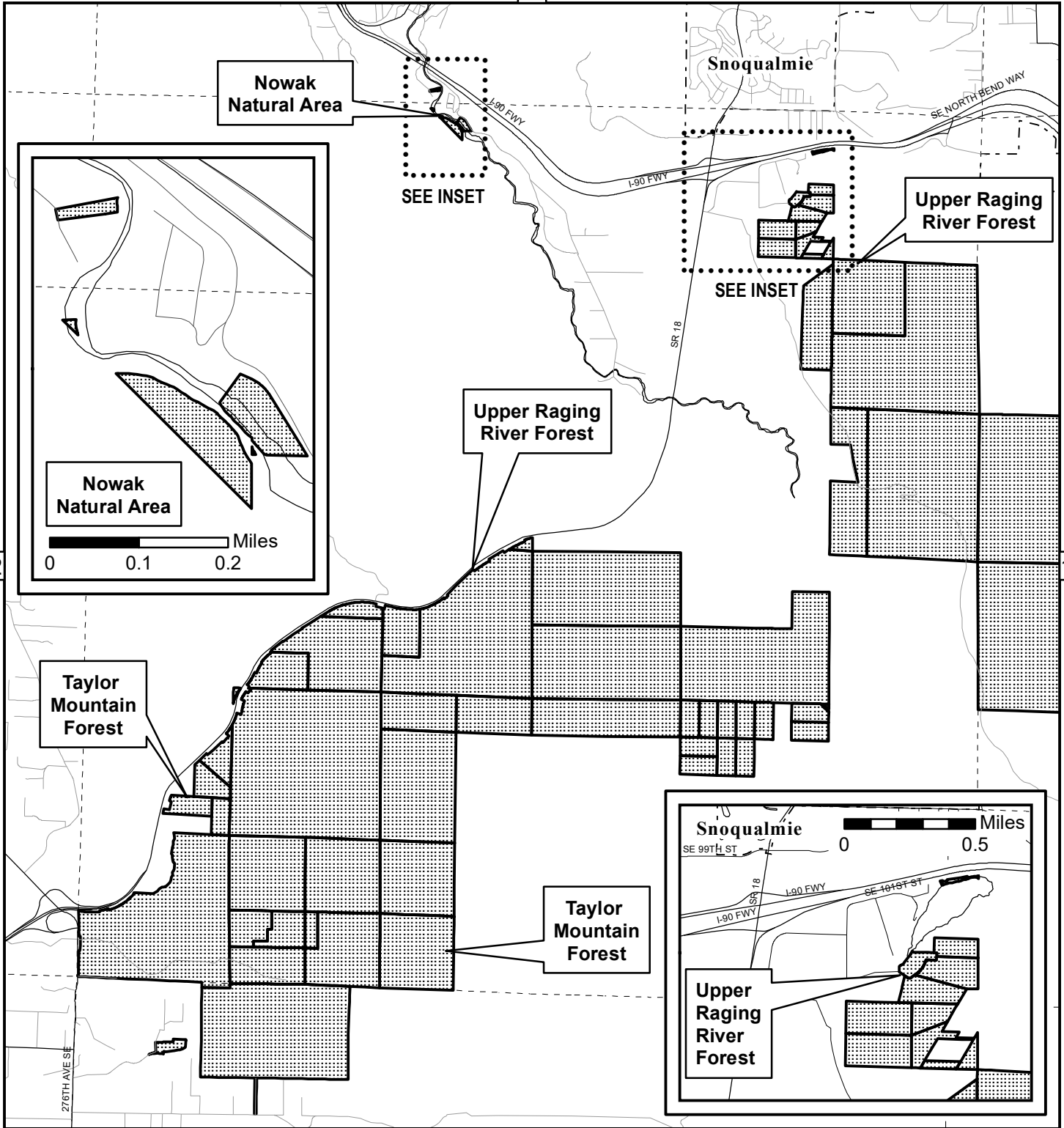
King County

Department of Natural Resources and Parks
Parks Division

December 17, 2021



The information included on this map has been compiled by King County staff from a variety of sources and is subject to change without notice. King County makes no representations of warranties, express or implied, as to the accuracy, completeness, timeliness, or rights to the use of such information. King County shall not be liable for any general, special, indirect, incidental, or consequential damages including, but not limited to, lost revenues or lost profits resulting from the use or misuse of the information contained on this map. Any sale of this map or information on this map is prohibited except by written permission of King County.



Inventory of High Conservation Value Properties




Map 13 - T23-R7

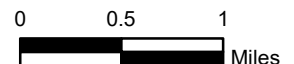


King County

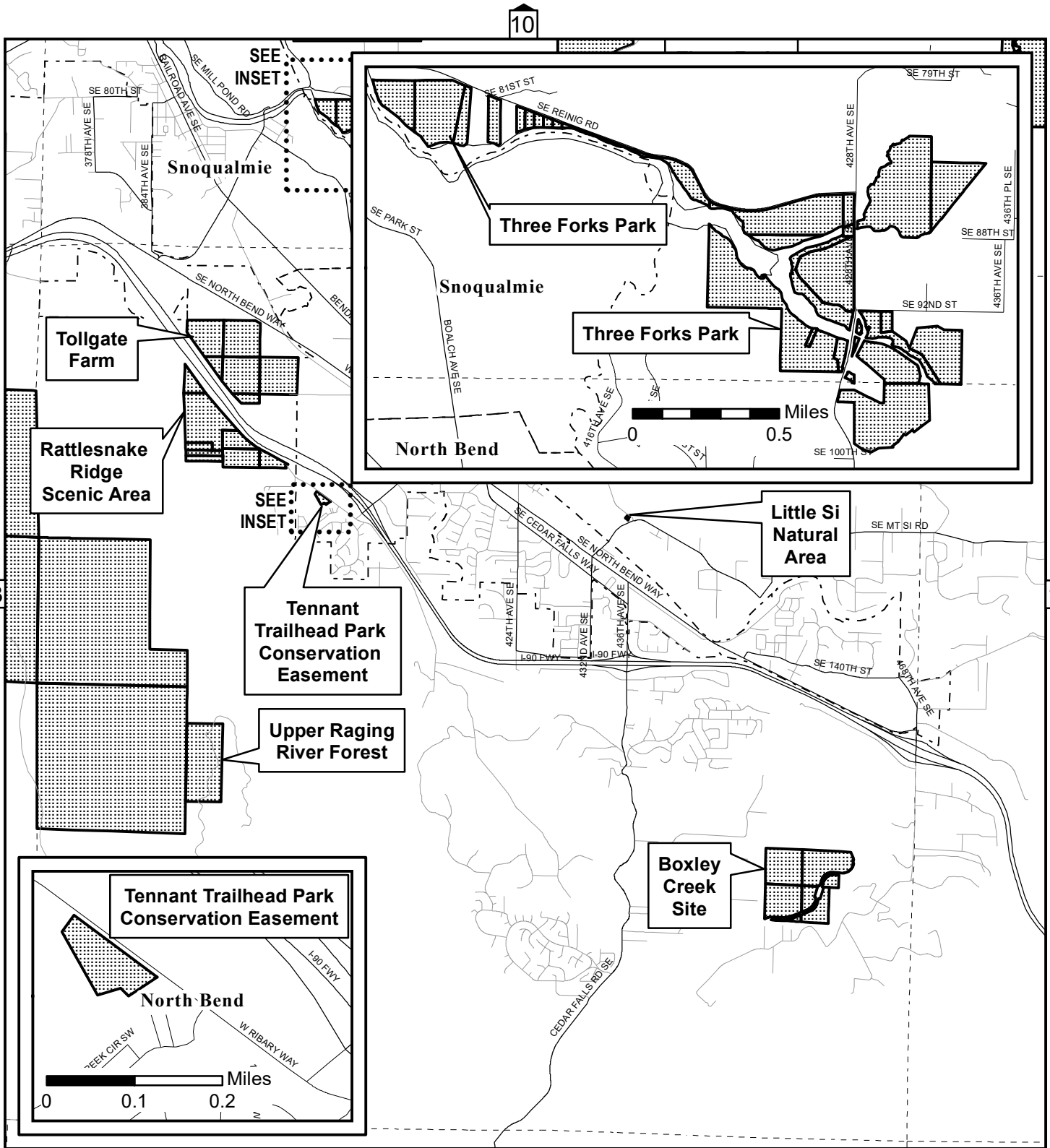
Department of Natural Resources and Parks
Parks Division

December 17, 2021

-  High Conservation Value Properties
-  Cities
-  Township Lines



The information included on this map has been compiled by King County staff from a variety of sources and is subject to change without notice. King County makes no representations of warranties, express or implied, as to the accuracy, completeness, timeliness, or rights to the use of such information. King County shall not be liable for any general, special, indirect, incidental, or consequential damages including, but not limited to, lost revenues or lost profits resulting from the use or misuse of the information contained on this map. Any sale of this map or information on this map is prohibited except by written permission of King County.



Inventory of High Conservation Value Properties




Map 14 - T23-R8




King County

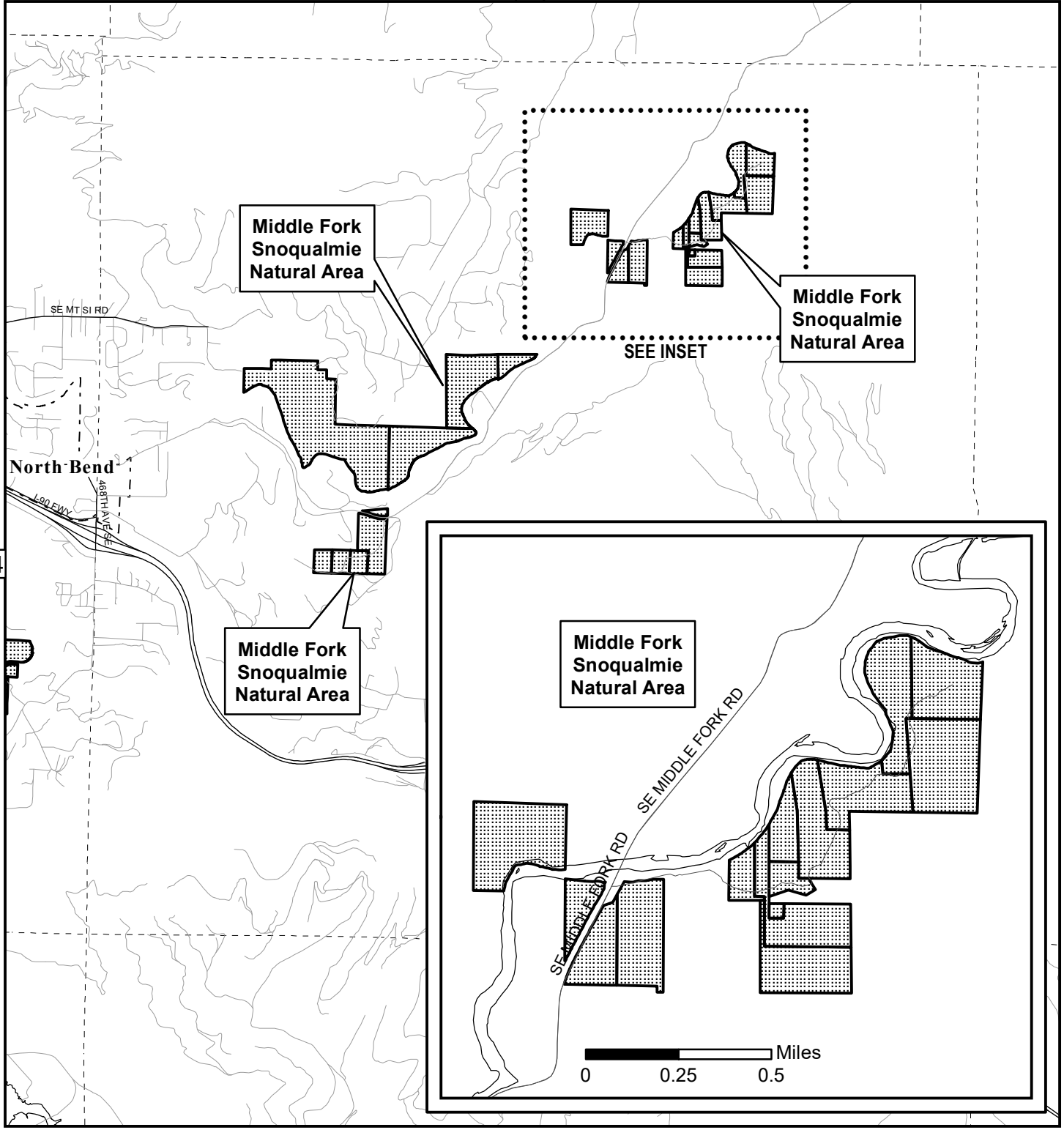
Department of Natural Resources and Parks
Parks Division

December 17, 2021

-  High Conservation Value Properties
-  Cities
-  Township Lines



The information included on this map has been compiled by King County staff from a variety of sources and is subject to change without notice. King County makes no representations of warranties, express or implied, as to the accuracy, completeness, timeliness, or rights to the use of such information. King County shall not be liable for any general, special, indirect, incidental, or consequential damages including, but not limited to, lost revenues or lost profits resulting from the use or misuse of the information contained on this map. Any sale of this map or information on this map is prohibited except by written permission of King County.






Inventory of High Conservation Value Properties

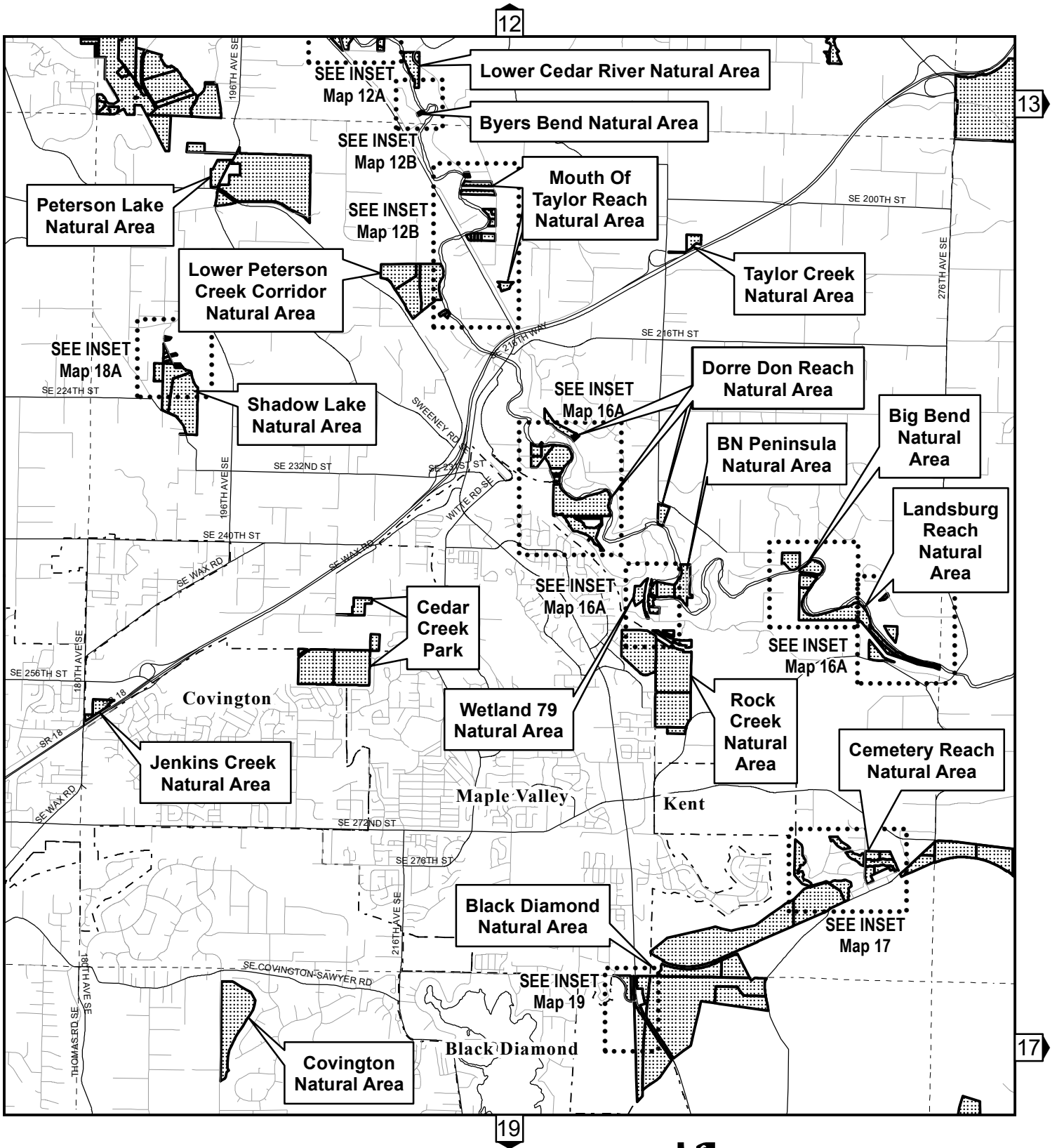
Map 15 - T23-R9

King County
 Department of Natural Resources and Parks
 Parks Division

December 17, 2021

-  High Conservation Value Properties
-  Cities
-  Township Lines

The information included on this map has been compiled by King County staff from a variety of sources and is subject to change without notice. King County makes no representations of warranties, express or implied, as to the accuracy, completeness, timeliness, or rights to the use of such information. King County shall not be liable for any general, special, indirect, incidental, or consequential damages including, but not limited to, lost revenues or lost profits resulting from the use or misuse of the information contained on this map. Any sale of this map or information on this map is prohibited except by written permission of King County.



Inventory of High Conservation Value Properties




Map 16 - T22-R6

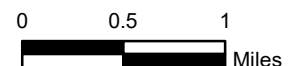


King County

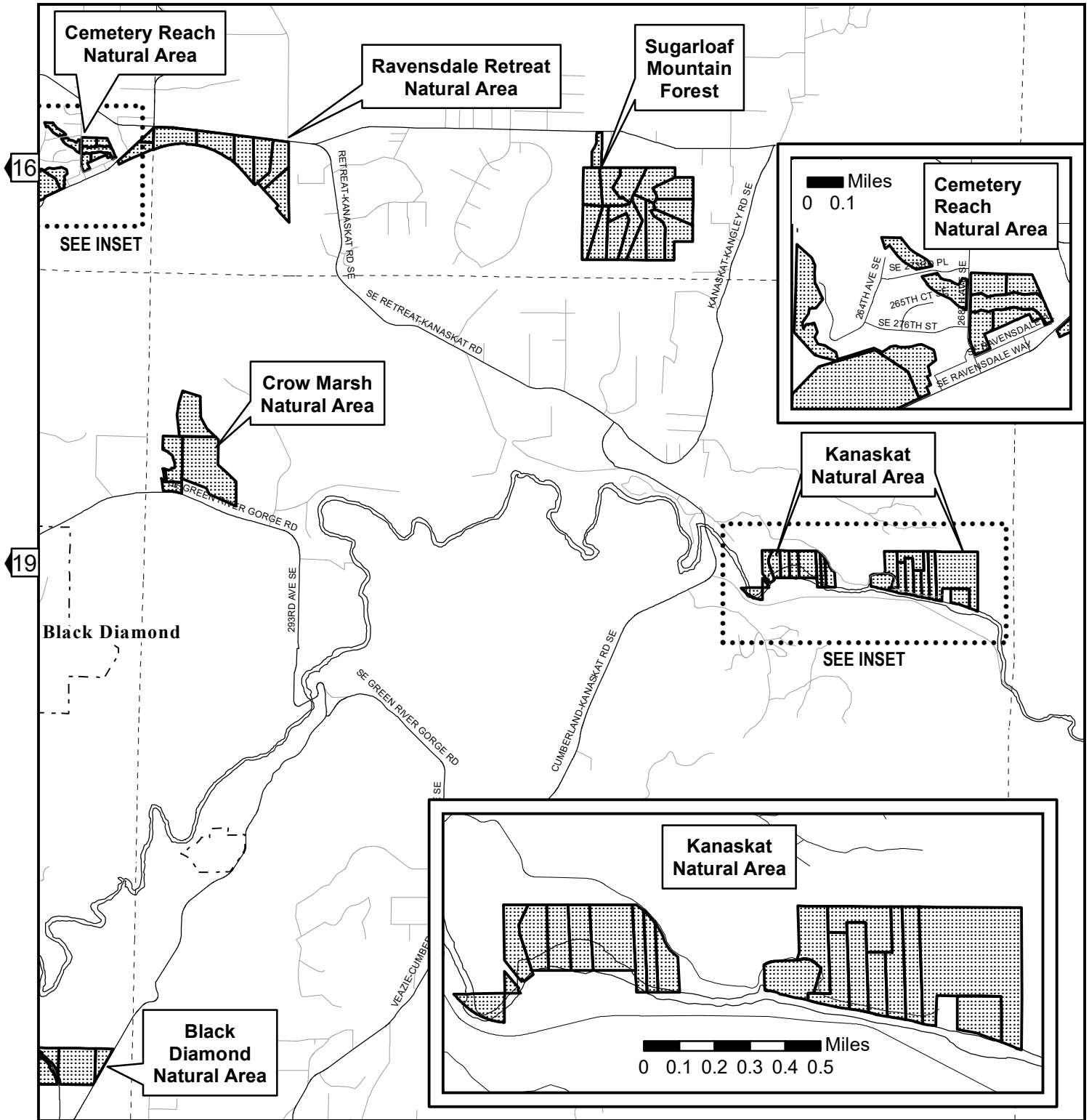
Department of Natural Resources and Parks
Parks Division

December 17, 2021

-  High Conservation Value Properties
-  Cities
-  Township Lines



The information included on this map has been compiled by King County staff from a variety of sources and is subject to change without notice. King County makes no representations of warranties, express or implied, as to the accuracy, completeness, timeliness, or rights to the use of such information. King County shall not be liable for any general, special, indirect, incidental, or consequential damages including, but not limited to, lost revenues or lost profits resulting from the use or misuse of the information contained on this map. Any sale of this map or information on this map is prohibited except by written permission of King County.



Inventory of High Conservation Value Properties

Map 17 - T22-R7, T21-R7

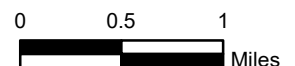


King County

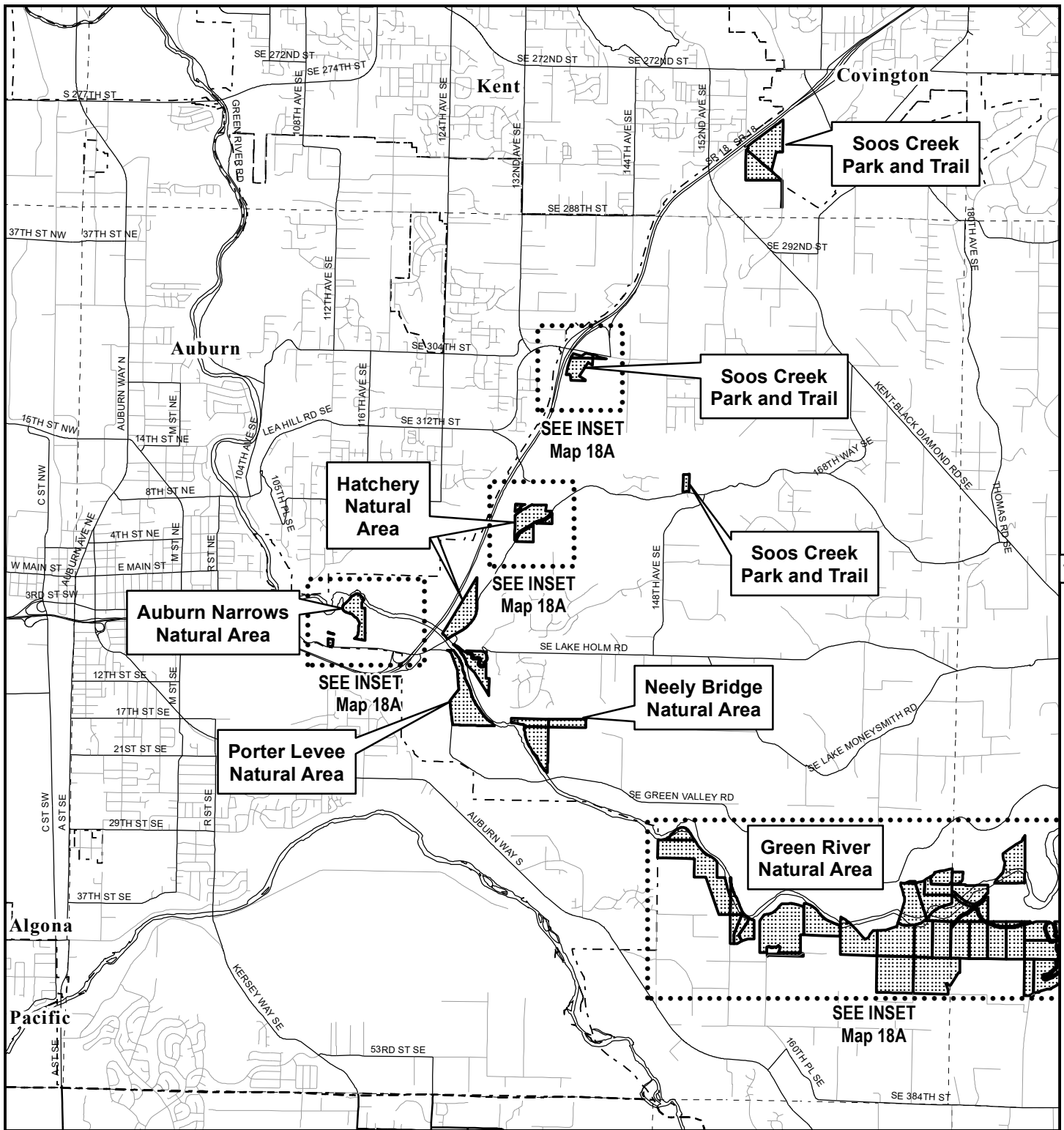
Department of Natural Resources and Parks
Parks Division

December 17, 2021

- High Conservation Value Properties
- Cities
- Township Lines



The information included on this map has been compiled by King County staff from a variety of sources and is subject to change without notice. King County makes no representations of warranties, express or implied, as to the accuracy, completeness, timeliness, or rights to the use of such information. King County shall not be liable for any general, special, indirect, incidental, or consequential damages including, but not limited to, lost revenues or lost profits resulting from the use or misuse of the information contained on this map. Any sale of this map or information on this map is prohibited except by written permission of King County.



Inventory of High Conservation Value Properties




Map 18 - T21-R5




King County

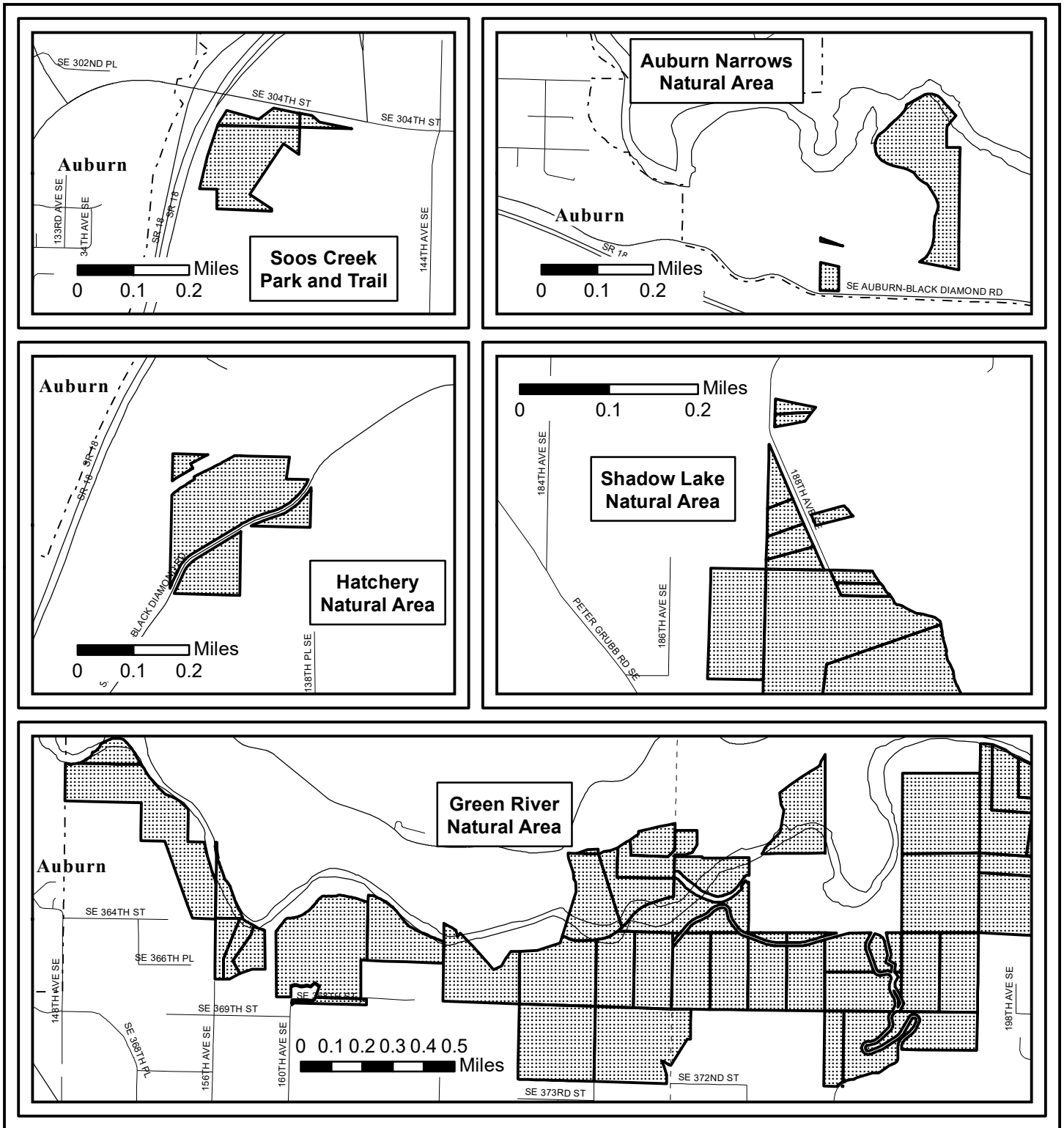
Department of Natural Resources and Parks
Parks Division

December 17, 2021

-  High Conservation Value Properties
-  Cities
-  Township Lines



The information included on this map has been compiled by King County staff from a variety of sources and is subject to change without notice. King County makes no representations of warranties, express or implied, as to the accuracy, completeness, timeliness, or rights to the use of such information. King County shall not be liable for any general, special, indirect, incidental, or consequential damages including, but not limited to, lost revenues or lost profits resulting from the use or misuse of the information contained on this map. Any sale of this map or information on this map is prohibited except by written permission of King County.



Inventory of High Conservation Value Properties




Map 18A - T21-R5 Insets




King County

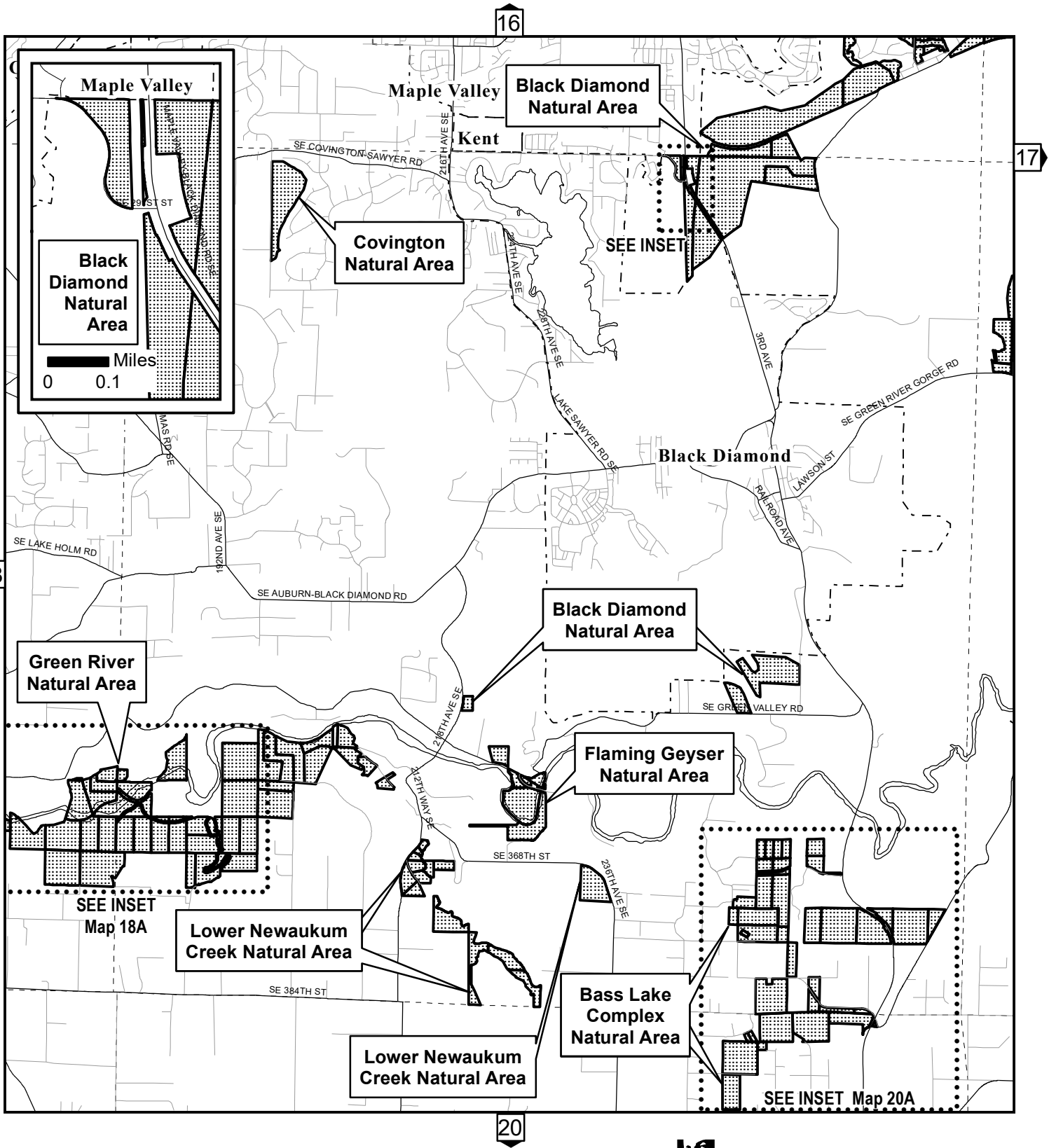
Department of Natural Resources and Parks
Parks Division

December 17, 2021

-  High Conservation Value Properties
-  Cities
-  Township Lines



The information included on this map has been compiled by King County staff from a variety of sources and is subject to change without notice. King County makes no representations of warranties, express or implied, as to the accuracy, completeness, timeliness, or rights to the use of such information. King County shall not be liable for any general, special, indirect, incidental, or consequential damages including, but not limited to, lost revenues or lost profits resulting from the use or misuse of the information contained on this map. Any sale of this map or information on this map is prohibited except by written permission of King County.



Inventory of High Conservation Value Properties




Map 19 - T21-R6




King County

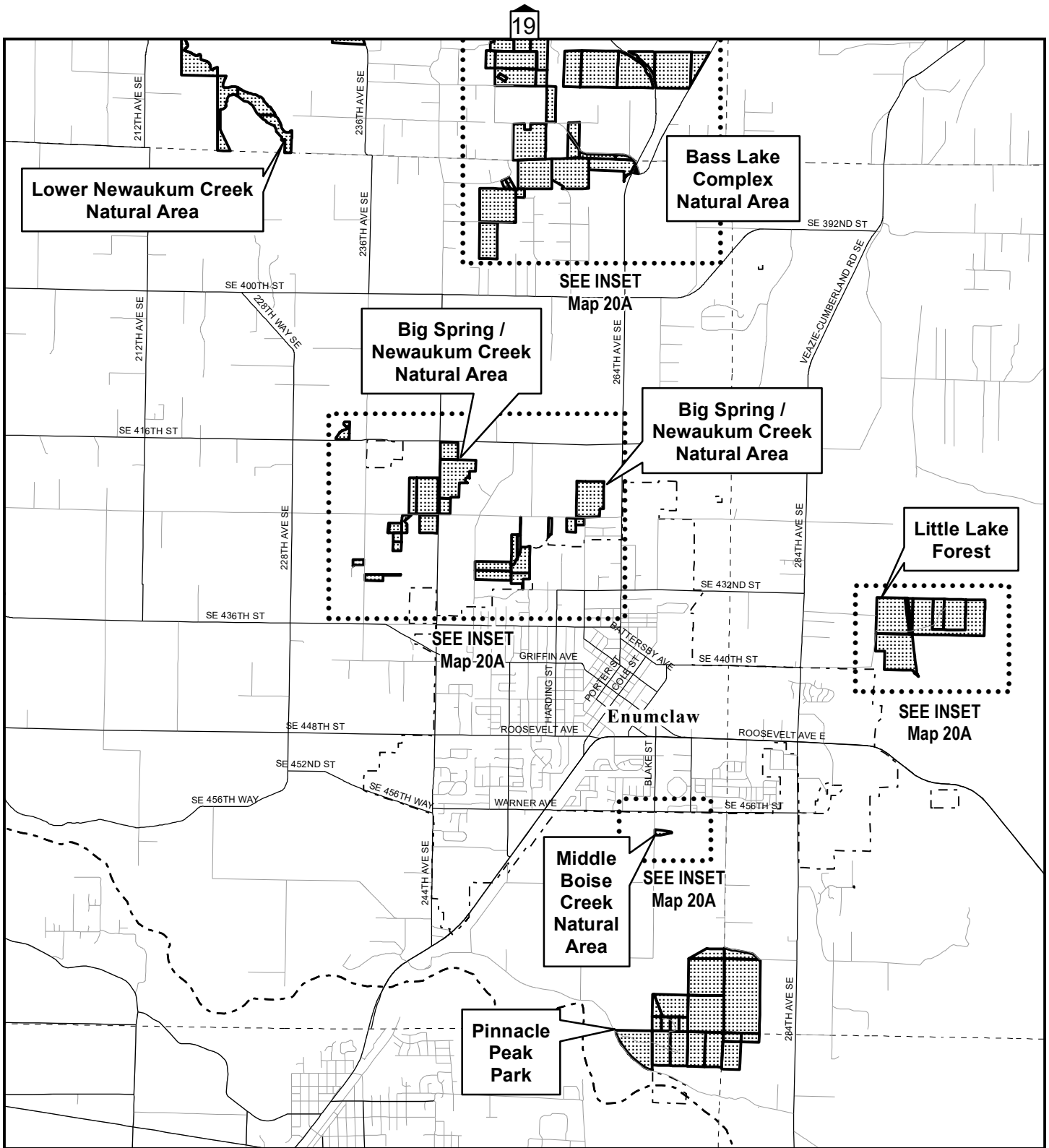
Department of Natural Resources and Parks
Parks Division

December 17, 2021

-  High Conservation Value Properties
-  Cities
-  Township Lines



The information included on this map has been compiled by King County staff from a variety of sources and is subject to change without notice. King County makes no representations of warranties, express or implied, as to the accuracy, completeness, timeliness, or rights to the use of such information. King County shall not be liable for any general, special, indirect, incidental, or consequential damages including, but not limited to, lost revenues or lost profits resulting from the use or misuse of the information contained on this map. Any sale of this map or information on this map is prohibited except by written permission of King County.



Inventory of High Conservation Value Properties




Map 20 - T20-R6




King County

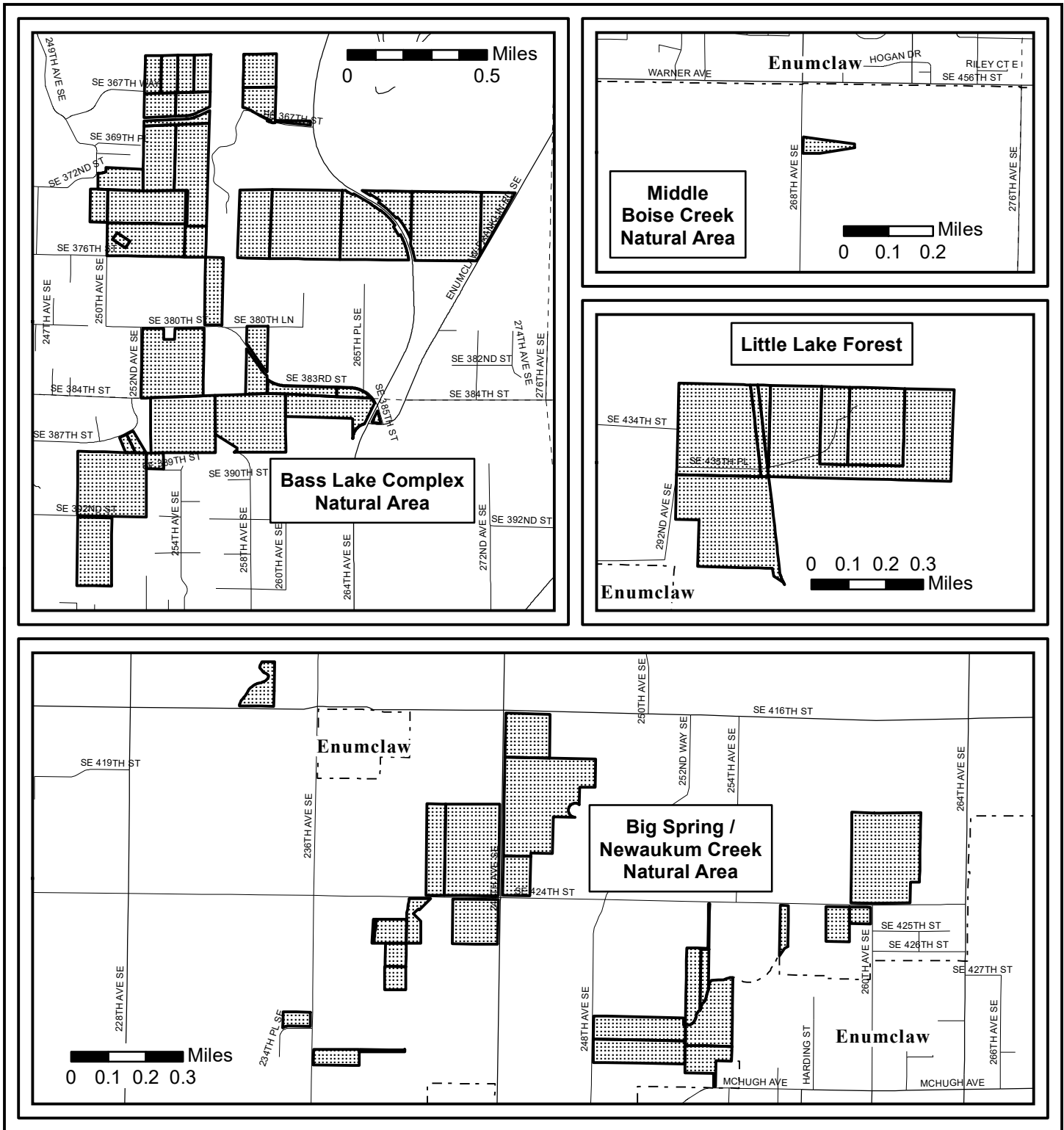
Department of Natural Resources and Parks
Parks Division

December 17, 2021

-  High Conservation Value Properties
-  Cities
-  Township Lines



The information included on this map has been compiled by King County staff from a variety of sources and is subject to change without notice. King County makes no representations of warranties, express or implied, as to the accuracy, completeness, timeliness, or rights to the use of such information. King County shall not be liable for any general, special, indirect, incidental, or consequential damages including, but not limited to, lost revenues or lost profits resulting from the use or misuse of the information contained on this map. Any sale of this map or information on this map is prohibited except by written permission of King County.



Inventory of High Conservation Value Properties




Map 20A - T20-R6 Insets




King County

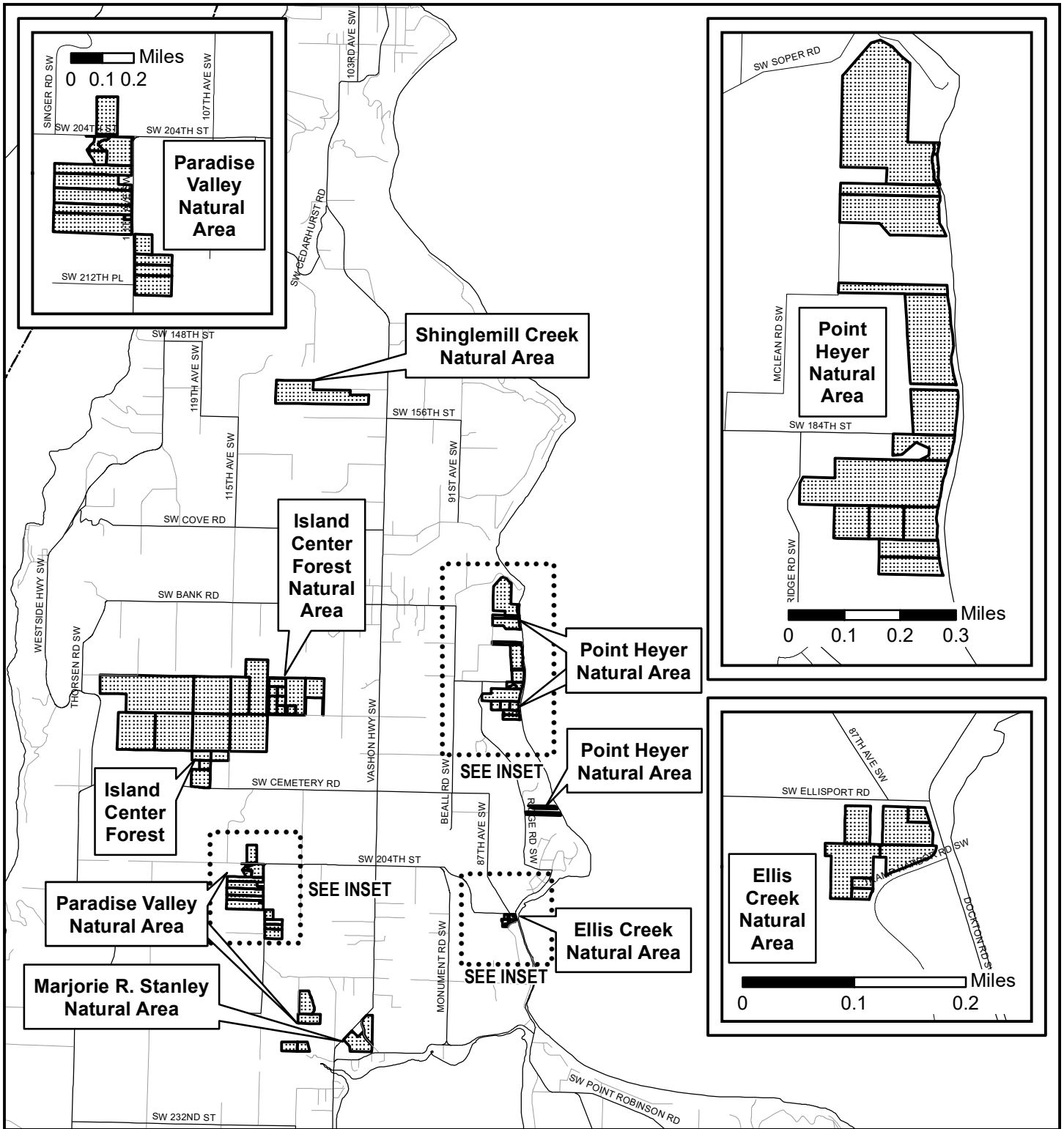
Department of Natural Resources and Parks
Parks Division

December 17, 2021

-  High Conservation Value Properties
-  Cities
-  Township Lines



The information included on this map has been compiled by King County staff from a variety of sources and is subject to change without notice. King County makes no representations of warranties, express or implied, as to the accuracy, completeness, timeliness, or rights to the use of such information. King County shall not be liable for any general, special, indirect, incidental, or consequential damages including, but not limited to, lost revenues or lost profits resulting from the use or misuse of the information contained on this map. Any sale of this map or information on this map is prohibited except by written permission of King County.



Inventory of High Conservation Value Properties

Map 21 - Vashon North



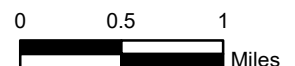
King County

Department of Natural Resources and Parks
Parks Division

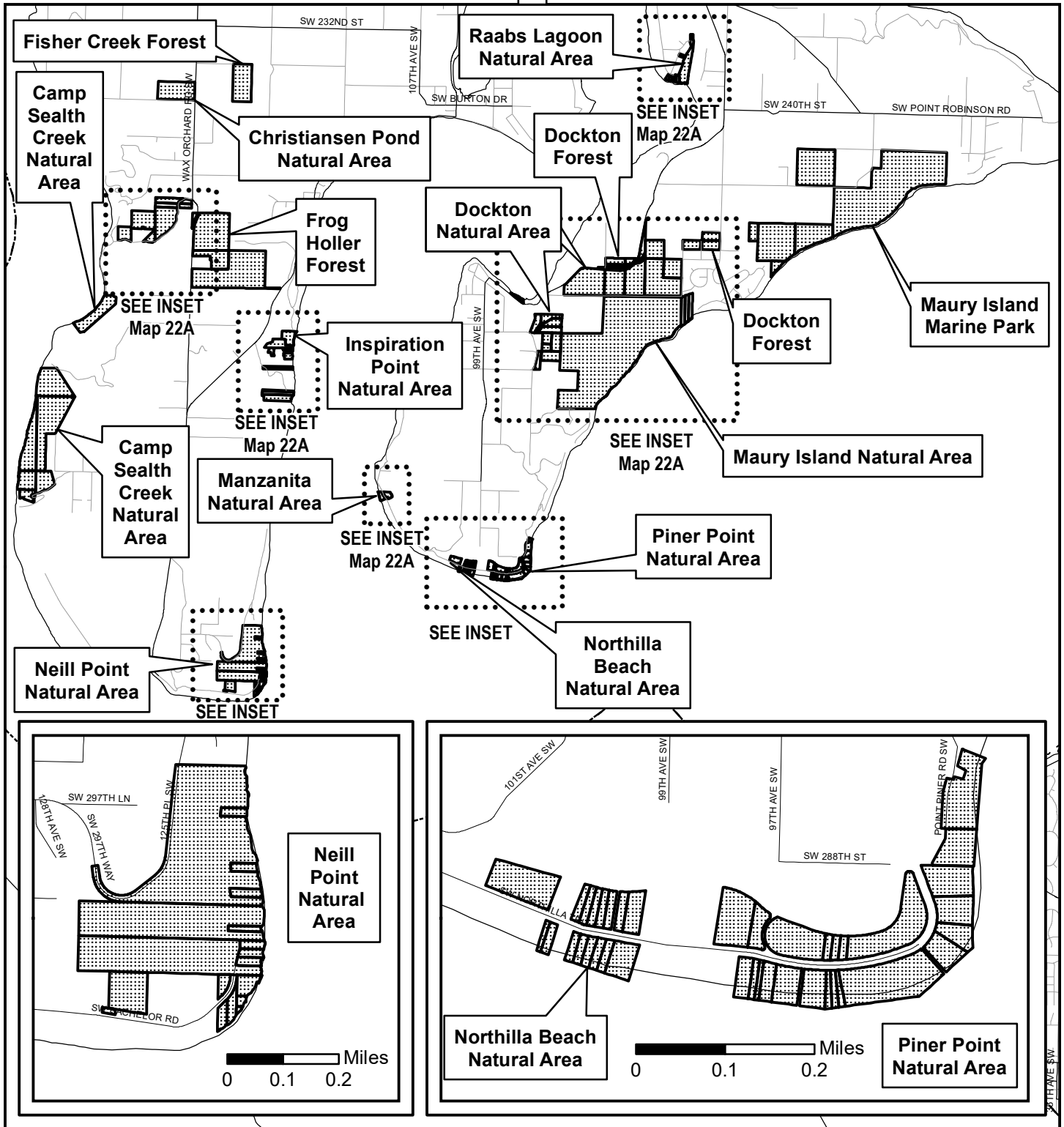
December 17, 2021



High Conservation Value Properties



The information included on this map has been compiled by King County staff from a variety of sources and is subject to change without notice. King County makes no representations of warranties, express or implied, as to the accuracy, completeness, timeliness, or rights to the use of such information. King County shall not be liable for any general, special, indirect, incidental, or consequential damages including, but not limited to, lost revenues or lost profits resulting from the use or misuse of the information contained on this map. Any sale of this map or information on this map is prohibited except by written permission of King County.



Inventory of High Conservation Value Properties



King County

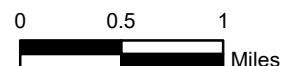
Department of Natural Resources and Parks
Parks Division

December 17, 2021

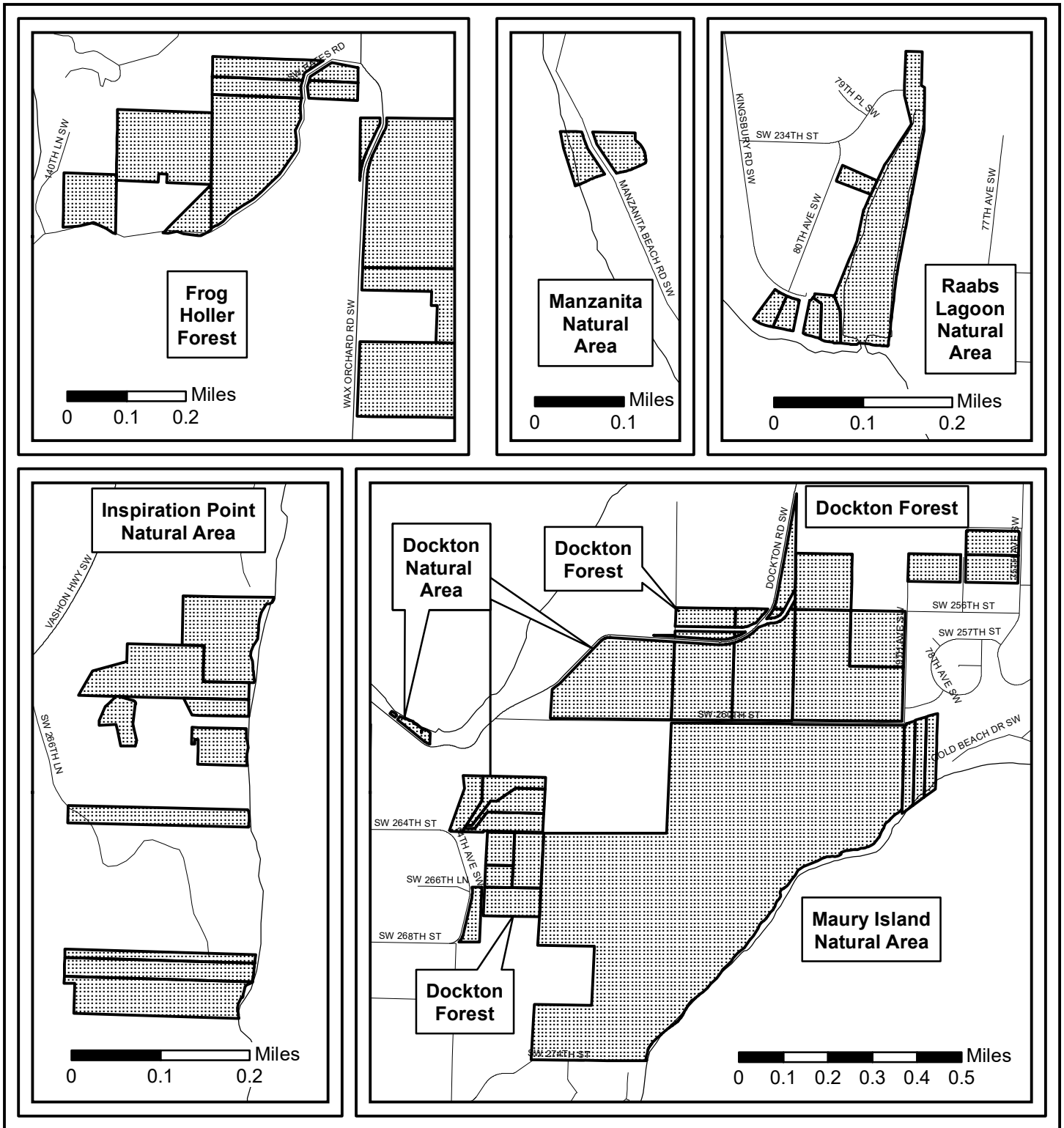
Map 22 - Vashon South



High Conservation Value Properties



The information included on this map has been compiled by King County staff from a variety of sources and is subject to change without notice. King County makes no representations of warranties, express or implied, as to the accuracy, completeness, timeliness, or rights to the use of such information. King County shall not be liable for any general, special, indirect, incidental, or consequential damages including, but not limited to, lost revenues or lost profits resulting from the use or misuse of the information contained on this map. Any sale of this map or information on this map is prohibited except by written permission of King County.



Inventory of High Conservation Value Properties

King County
 Department of Natural Resources and Parks
 Parks Division

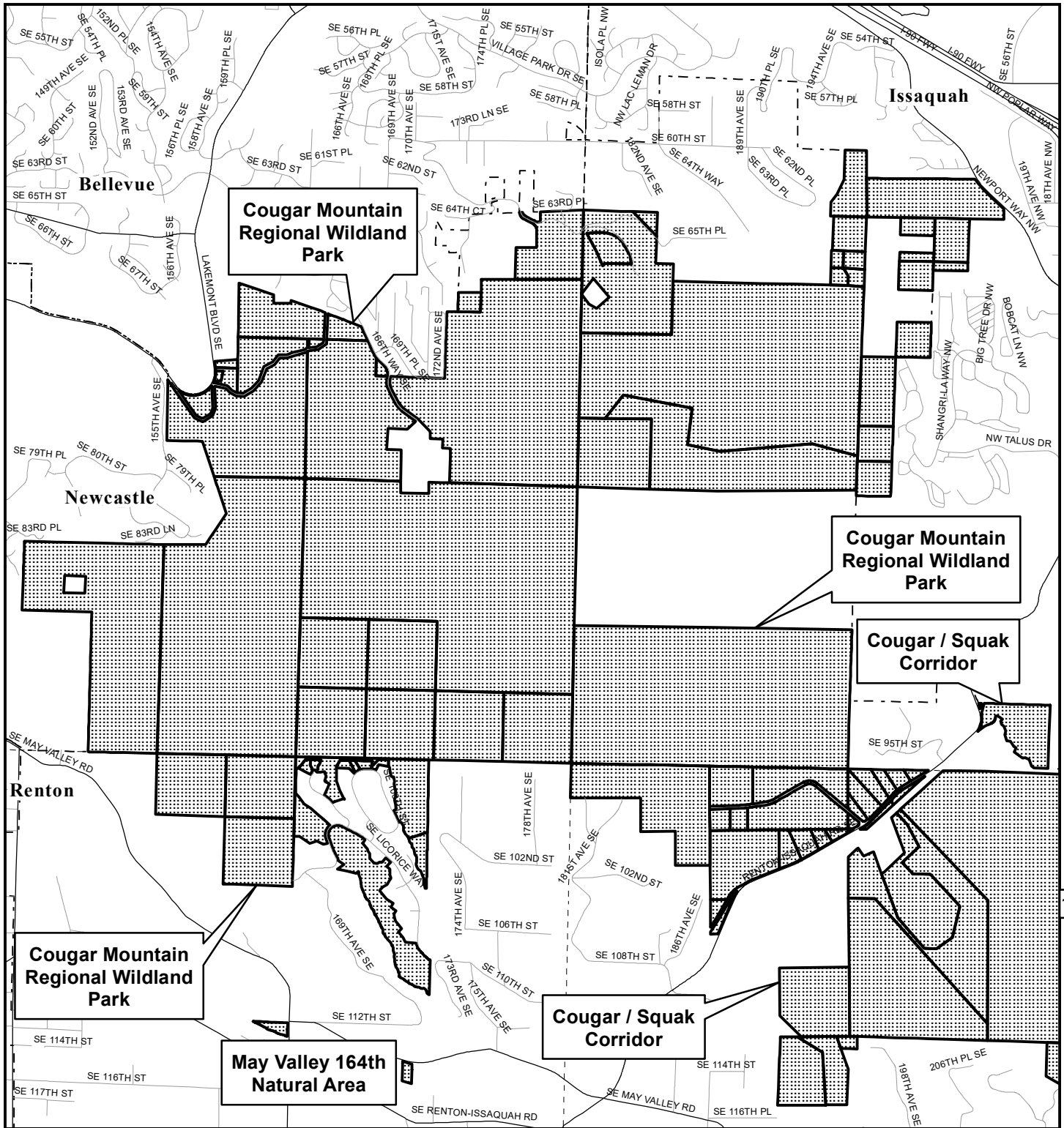
December 17, 2021

Map 22A - Vashon Insets

 High Conservation Value Properties



The information included on this map has been compiled by King County staff from a variety of sources and is subject to change without notice. King County makes no representations of warranties, express or implied, as to the accuracy, completeness, timeliness, or rights to the use of such information. King County shall not be liable for any general, special, indirect, incidental, or consequential damages including, but not limited to, lost revenues or lost profits resulting from the use or misuse of the information contained on this map. Any sale of this map or information on this map is prohibited except by written permission of King County.



Inventory of High Conservation Value Properties




Map 23 - Cougar Mountain

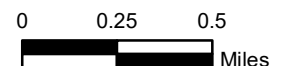


King County

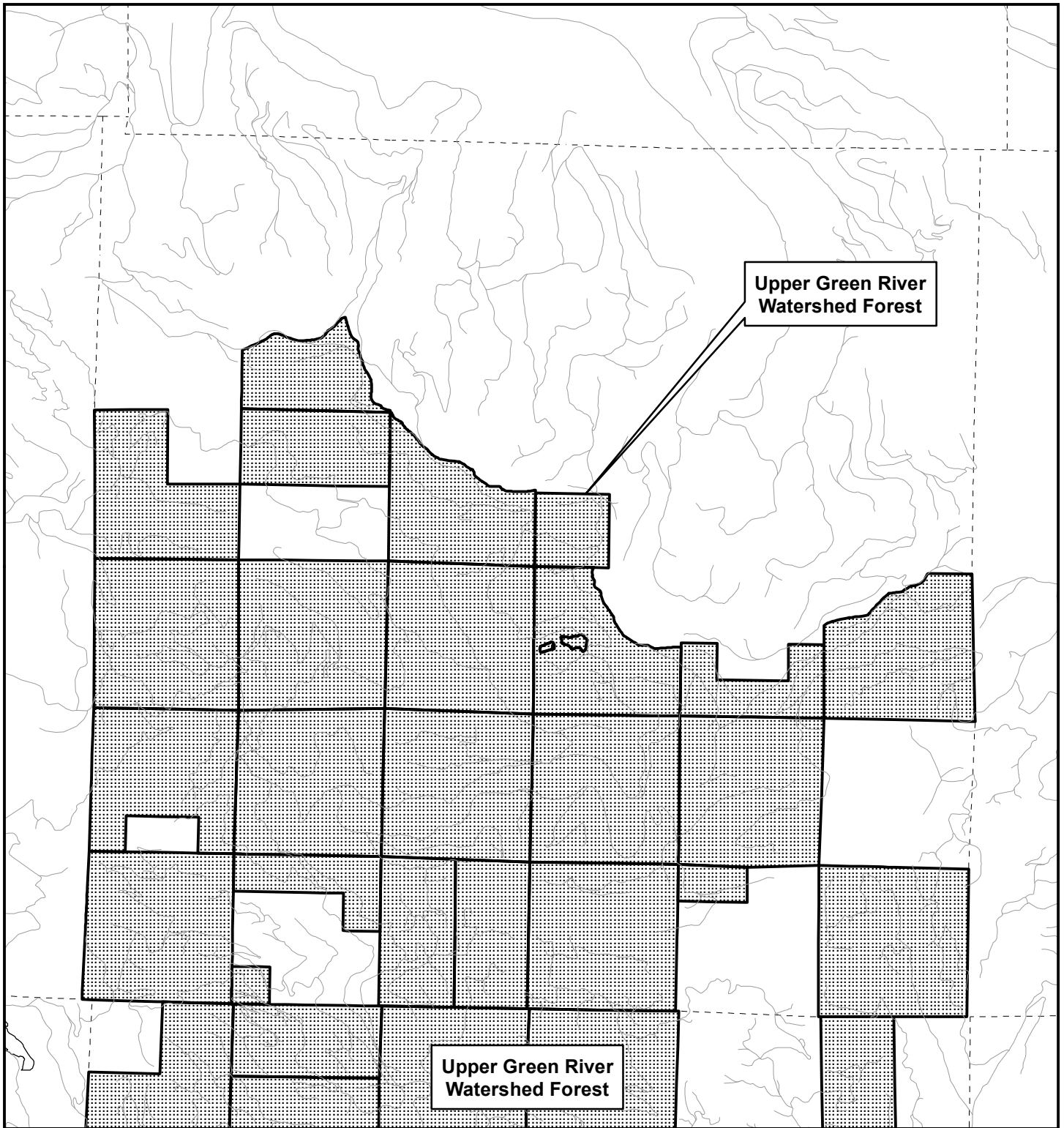
Department of Natural Resources and Parks
Parks Division

December 17, 2021

-  High Conservation Value Properties
-  Cities
-  Township Lines



The information included on this map has been compiled by King County staff from a variety of sources and is subject to change without notice. King County makes no representations of warranties, express or implied, as to the accuracy, completeness, timeliness, or rights to the use of such information. King County shall not be liable for any general, special, indirect, incidental, or consequential damages including, but not limited to, lost revenues or lost profits resulting from the use or misuse of the information contained on this map. Any sale of this map or information on this map is prohibited except by written permission of King County.



Inventory of High Conservation Value Properties

Map 24 - T21-R9



King County


Department of Natural Resources and Parks
Parks Division

December 17, 2021

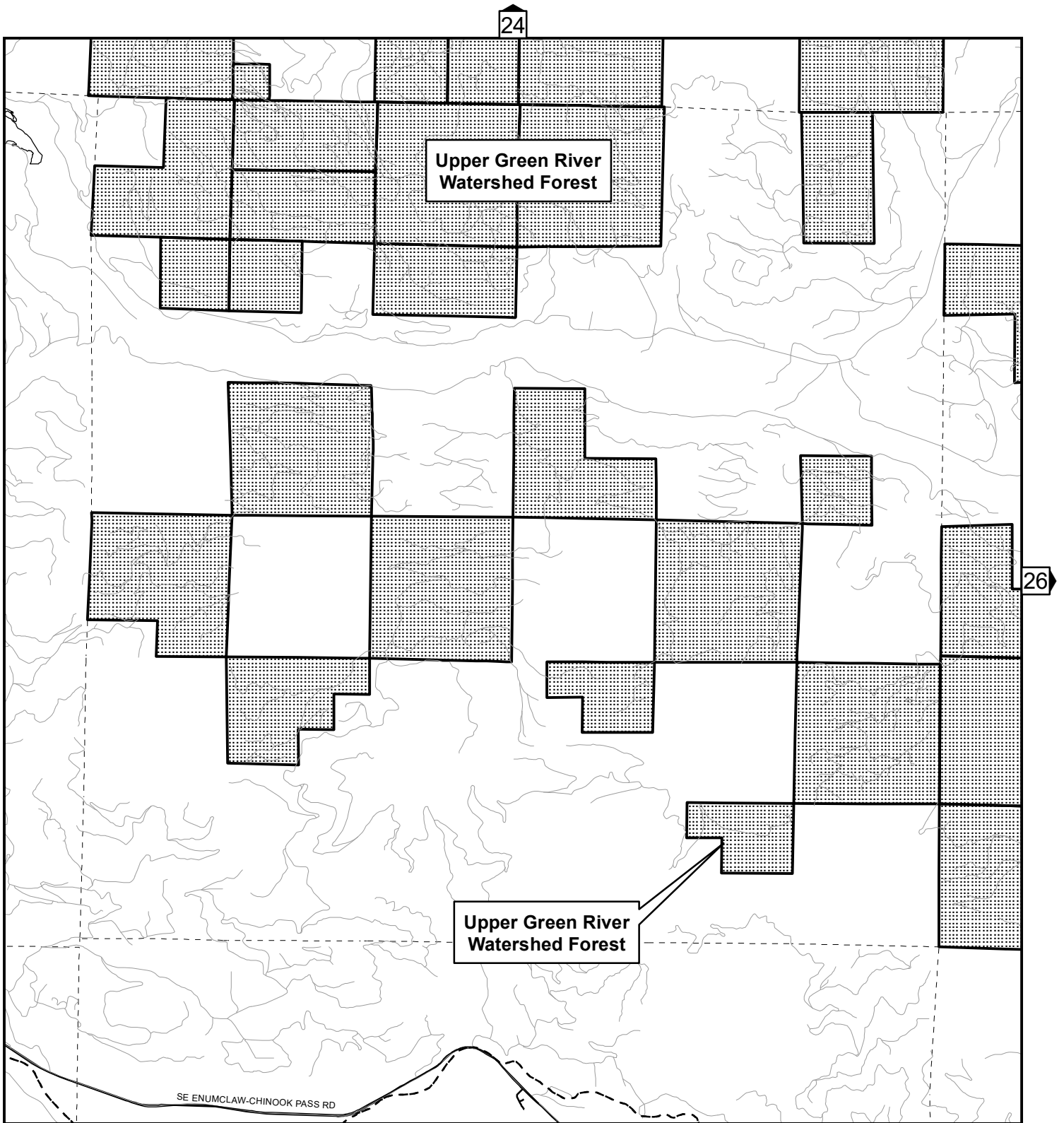


High Conservation Value Properties

----- Township Lines



The information included on this map has been compiled by King County staff from a variety of sources and is subject to change without notice. King County makes no representations of warranties, express or implied, as to the accuracy, completeness, timeliness, or rights to the use of such information. King County shall not be liable for any general, special, indirect, incidental, or consequential damages including, but not limited to, lost revenues or lost profits resulting from the use or misuse of the information contained on this map. Any sale of this map or information on this map is prohibited except by written permission of King County.



Inventory of High Conservation Value Properties


Map 25 - T20-R9




King County

Department of Natural Resources and Parks
Parks Division

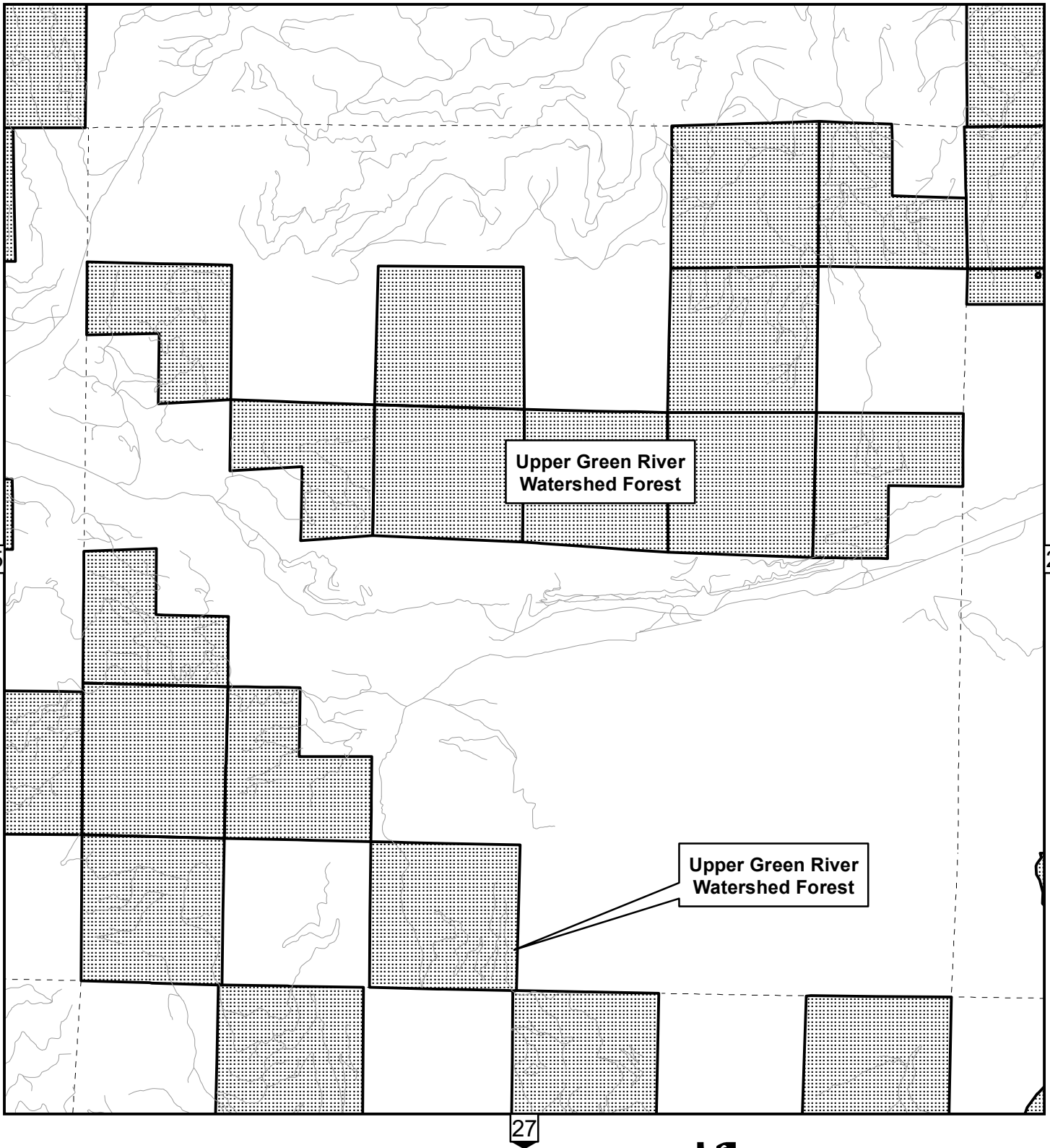
December 17, 2021

 High Conservation Value Properties

 Township Lines



The information included on this map has been compiled by King County staff from a variety of sources and is subject to change without notice. King County makes no representations of warranties, express or implied, as to the accuracy, completeness, timeliness, or rights to the use of such information. King County shall not be liable for any general, special, indirect, incidental, or consequential damages including, but not limited to, lost revenues or lost profits resulting from the use or misuse of the information contained on this map. Any sale of this map or information on this map is prohibited except by written permission of King County.



Inventory of High Conservation Value Properties

Map 26 - T20-R10



King County

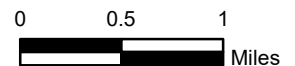
Department of Natural Resources and Parks
Parks Division

December 17, 2021

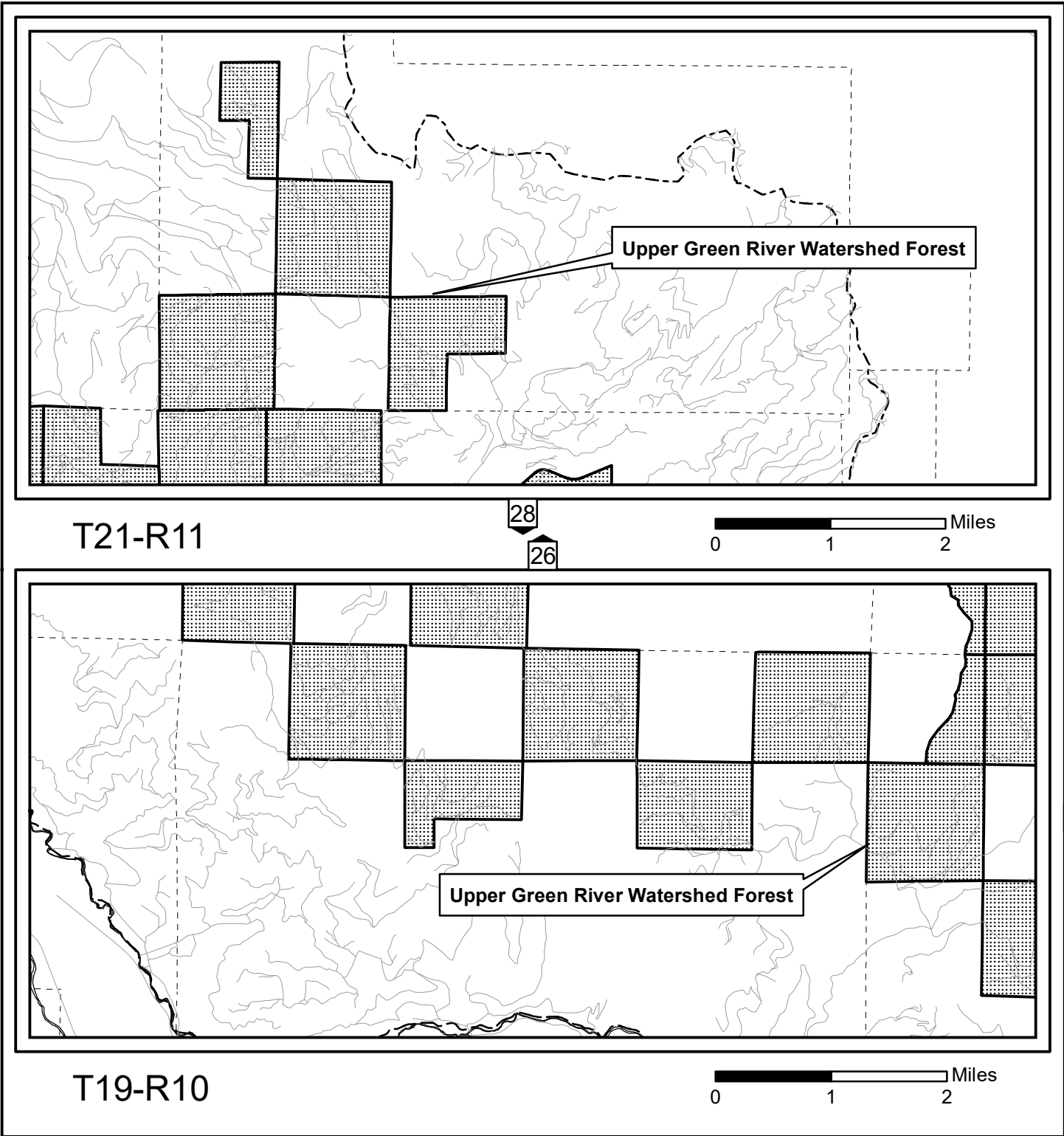


High Conservation Value Properties

----- Township Lines



The information included on this map has been compiled by King County staff from a variety of sources and is subject to change without notice. King County makes no representations of warranties, express or implied, as to the accuracy, completeness, timeliness, or rights to the use of such information. King County shall not be liable for any general, special, indirect, incidental, or consequential damages including, but not limited to, lost revenues or lost profits resulting from the use or misuse of the information contained on this map. Any sale of this map or information on this map is prohibited except by written permission of King County.





Inventory of High Conservation Value Properties

Map 27 - T21-R11, T19-R10

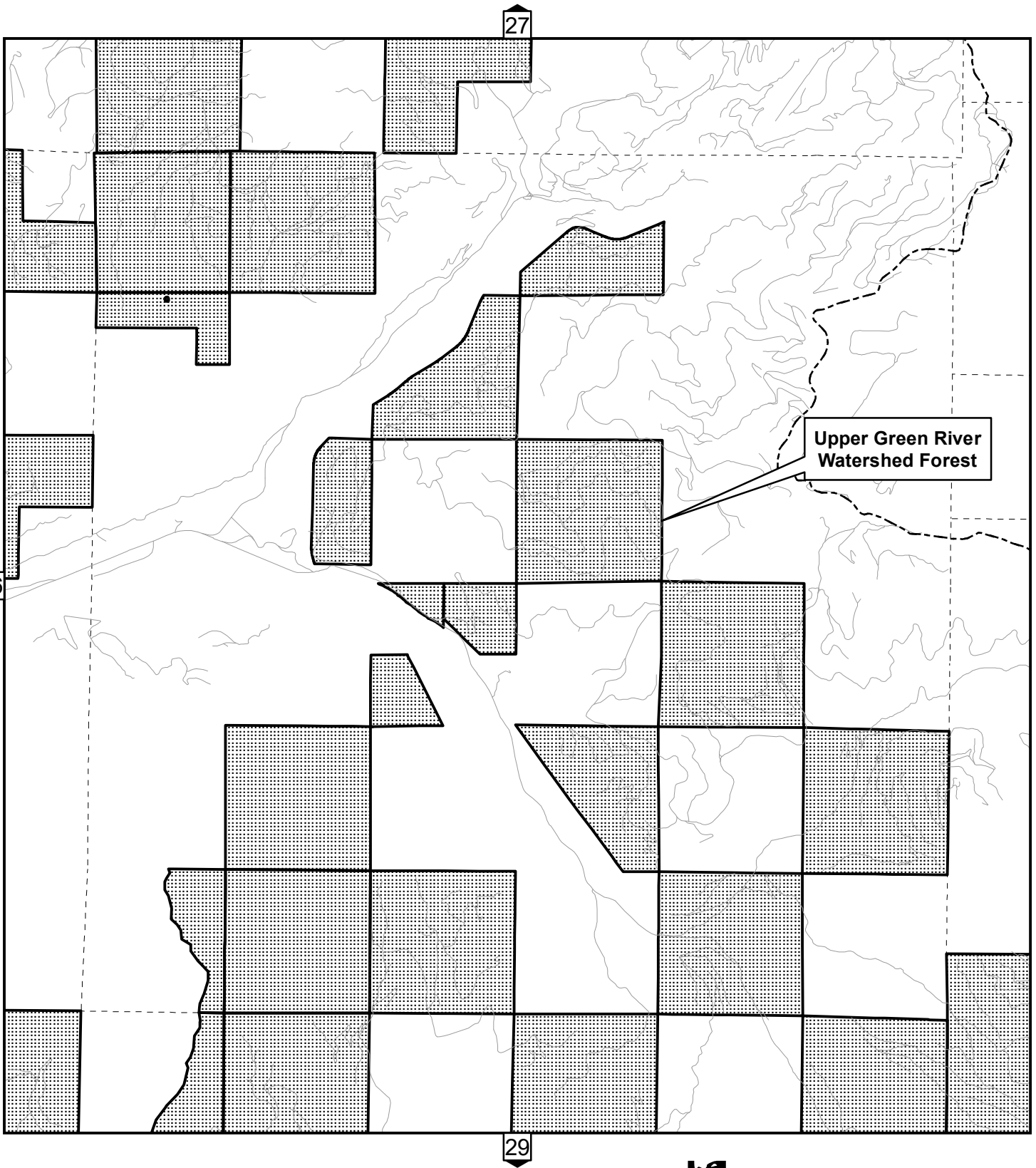
 **King County**
 Department of Natural Resources and Parks
 Parks Division

December 17, 2021

-  High Conservation Value Properties
-  Township Lines



The information included on this map has been compiled by King County staff from a variety of sources and is subject to change without notice. King County makes no representations of warranties, express or implied, as to the accuracy, completeness, timeliness, or rights to the use of such information. King County shall not be liable for any general, special, indirect, incidental, or consequential damages including, but not limited to, lost revenues or lost profits resulting from the use or misuse of the information contained on this map. Any sale of this map or information on this map is prohibited except by written permission of King County.



Inventory of High Conservation Value Properties

Map 28 - T20-R11




King County

Department of Natural Resources and Parks
Parks Division

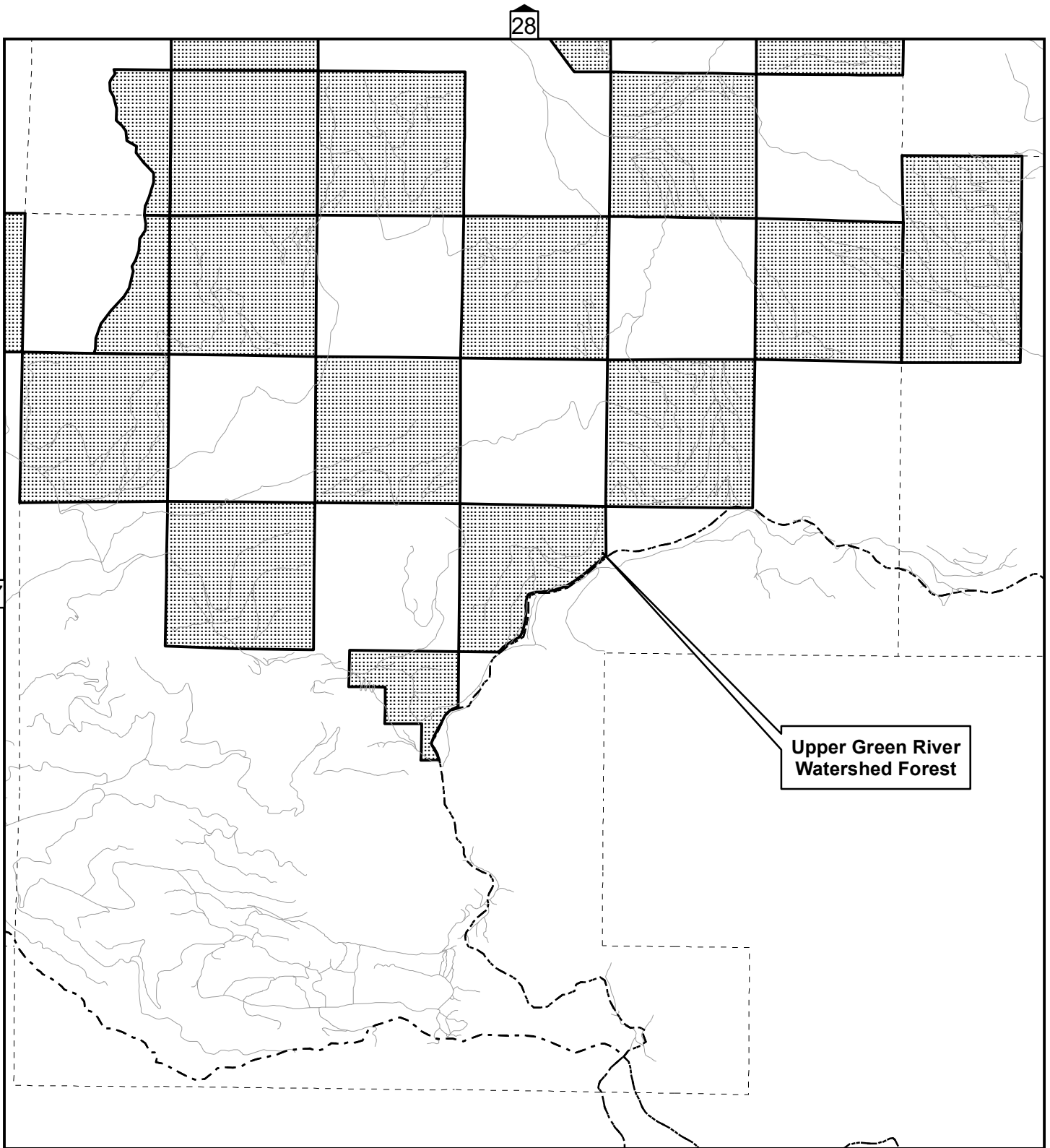
December 17, 2021

 High Conservation Value Properties

 Township Lines



The information included on this map has been compiled by King County staff from a variety of sources and is subject to change without notice. King County makes no representations of warranties, express or implied, as to the accuracy, completeness, timeliness, or rights to the use of such information. King County shall not be liable for any general, special, indirect, incidental, or consequential damages including, but not limited to, lost revenues or lost profits resulting from the use or misuse of the information contained on this map. Any sale of this map or information on this map is prohibited except by written permission of King County.



Inventory of High Conservation Value Properties

Map 29 - T19-R11





King County

Department of Natural Resources and Parks
Parks Division

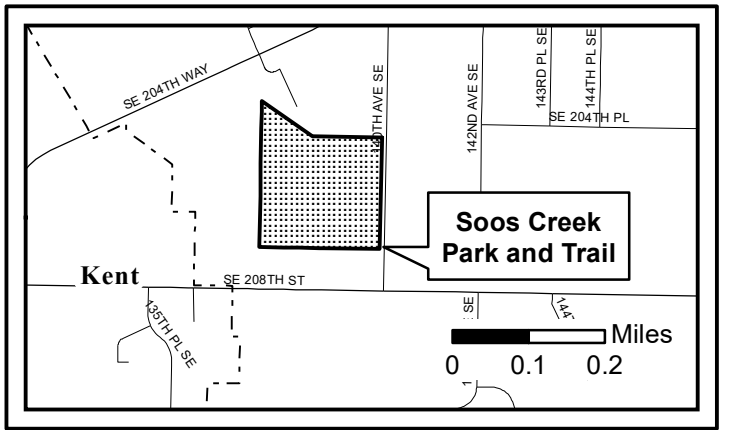
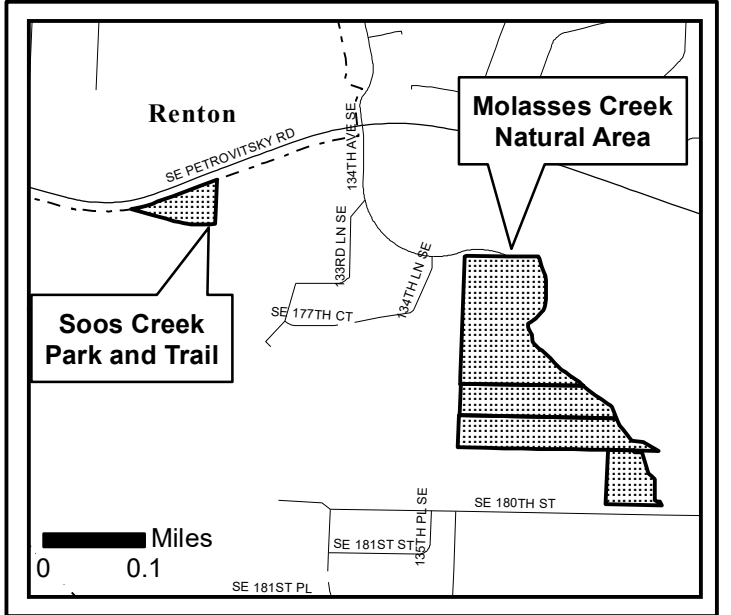
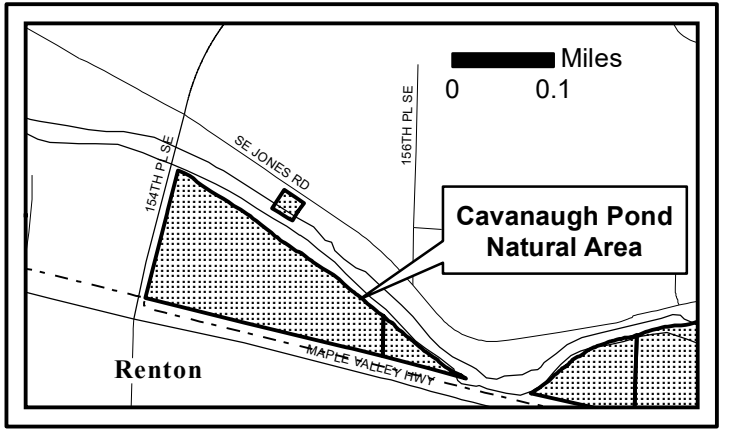
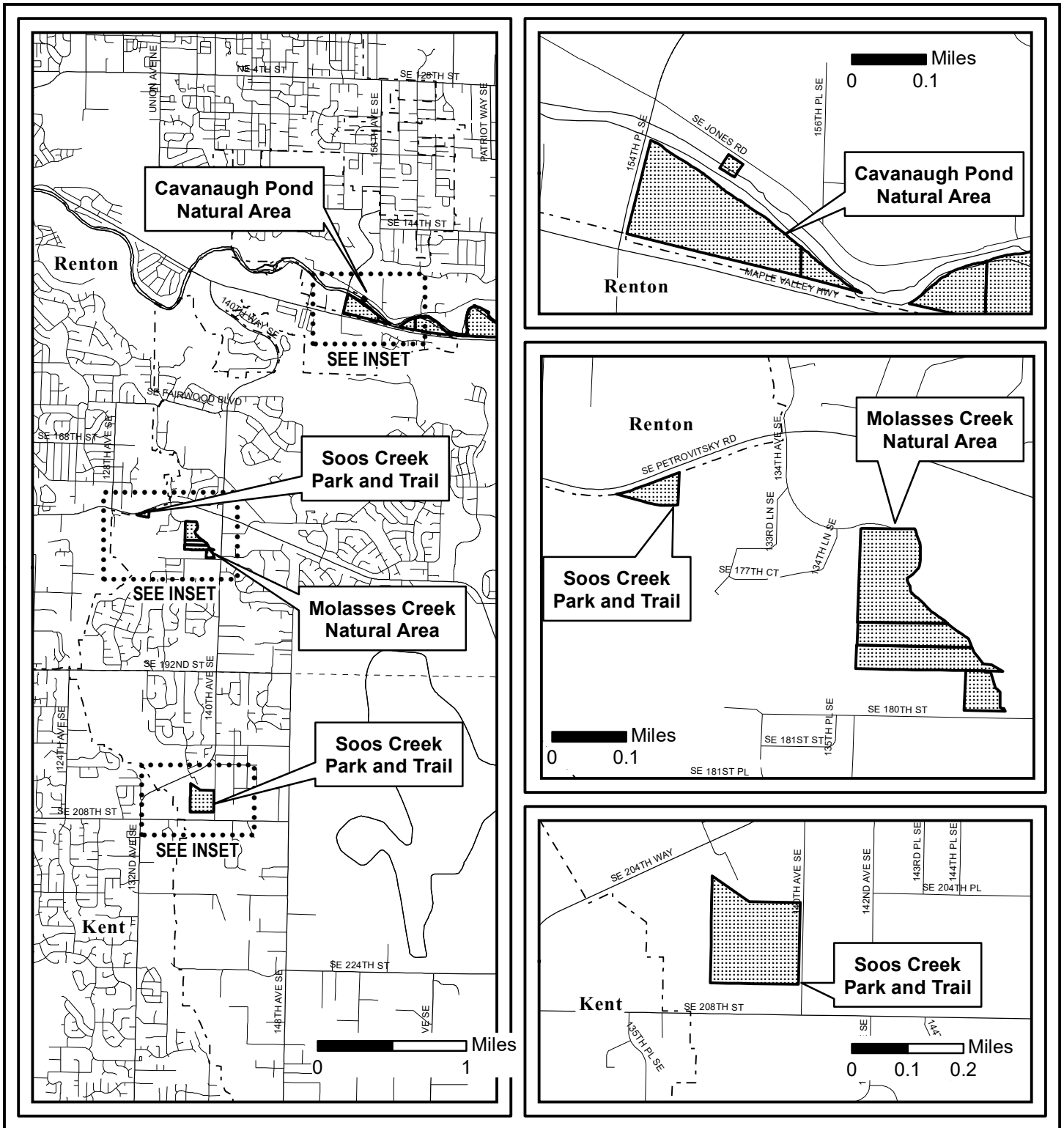
December 17, 2021

 High Conservation Value Properties

 Township Lines



The information included on this map has been compiled by King County staff from a variety of sources and is subject to change without notice. King County makes no representations of warranties, express or implied, as to the accuracy, completeness, timeliness, or rights to the use of such information. King County shall not be liable for any general, special, indirect, incidental, or consequential damages including, but not limited to, lost revenues or lost profits resulting from the use or misuse of the information contained on this map. Any sale of this map or information on this map is prohibited except by written permission of King County.






Inventory of High Conservation Value Properties

King County
 Department of Natural Resources and Parks
 Parks Division

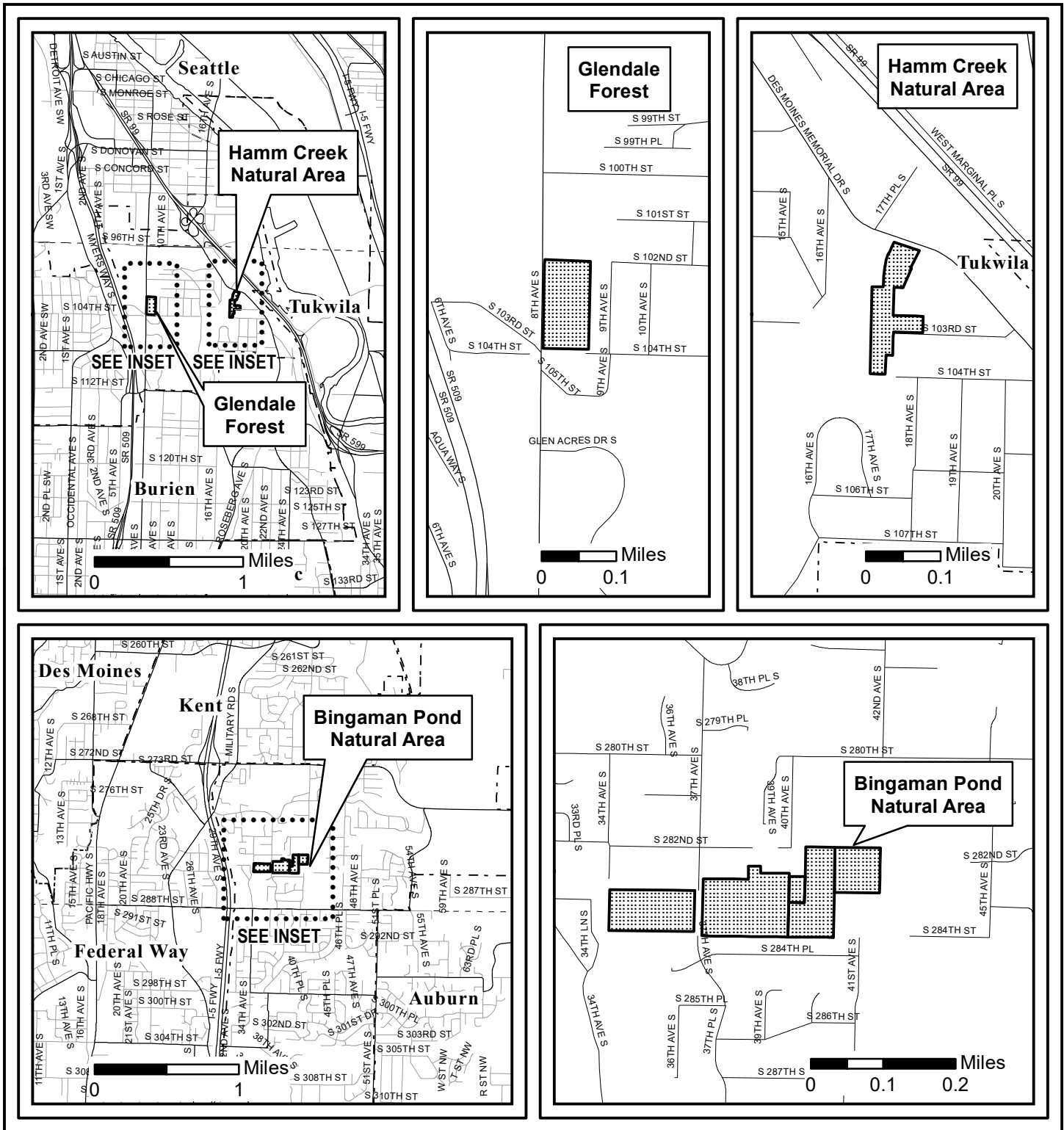
December 17, 2021

Map 30 - T23-R5 T22-R5

-  High Conservation Value Properties
-  Cities
-  Township Lines



The information included on this map has been compiled by King County staff from a variety of sources and is subject to change without notice. King County makes no representations of warranties, express or implied, as to the accuracy, completeness, timeliness, or rights to the use of such information. King County shall not be liable for any general, special, indirect, incidental, or consequential damages including, but not limited to, lost revenues or lost profits resulting from the use or misuse of the information contained on this map. Any sale of this map or information on this map is prohibited except by written permission of King County.



Inventory of High Conservation Value Properties

Map 31 - T23-R4, T22-R4



King County

Department of Natural Resources and Parks
Parks Division

December 17, 2021

- High Conservation Values Properties
- Cities
- Township Lines



The information included on this map has been compiled by King County staff from a variety of sources and is subject to change without notice. King County makes no representations of warranties, express or implied, as to the accuracy, completeness, timeliness, or rights to the use of such information. King County shall not be liable for any general, special, indirect, incidental, or consequential damages including, but not limited to, lost revenues or lost profits resulting from the use or misuse of the information contained on this map. Any sale of this map or information on this map is prohibited except by written permission of King County.