

## TECHNICAL CORRECTIONS OVERVIEW

This package documents technical corrections needed to update the 2009 High Conservation Value Property Inventory to reflect current and accurate information.

These changes are already incorporated into the updated inventory list and maps for the High Conservation Value Properties presented in Attachment A.

This package consists of:

- Technical Corrections Overview
- Technical Corrections Summary Table (alphabetical by site)
- Technical Corrections Maps (alphabetical by site)

## TECHNICAL CORRECTIONS CATEGORIES

The changes fall into the following two main categories “Map Corrections” and “Inventory Error Corrections.” The following pages describe the technical corrections in detail by site; there are corresponding maps documenting the changes (except for site name changes).

### 1. MAP CORRECTIONS

#### a. Parcel Redraws

Parcel boundaries were redrawn during GIS shapefile updates by Assessor’s Office, affecting spatial depiction of a parcel in GIS but not changing legal description. The redrawn parcels better depict river shoreline, road edge, or correct a past error in parcel depiction. Only changes that resulted in >0.01 acre have been documented.

#### b. Parcel Number Changes

Parcel number was changed by the Assessor’s Office.

#### c. Ownership Interest Changes

Easement was listed on an earlier High Conservation Value Property Inventory; King County subsequently acquired fee title to the property.

#### d. Site Name Changes

Site name was changed by King County Parks.

#### e. Inventory List Errors




2009 inventory map contained parcels that were accidentally omitted from 2009 inventory.

### 2. INVENTORY ERROR CORRECTIONS

Correcting the inventory to remove a property interest that was included in by error; we did not hold title to that property interest at the time of the last inventory adoption.

**“PARCEL REDRAW” DETAILS**

The acreage changes due to “Parcel Redraws” are indicated on the maps as follows:

Map Legend	Description	Guide to Acreage Listed on Map
 <b>Portion removed due to parcel redraw</b>	Depicts land that was removed from the edges of a 2009 HCV (High Conservation Value) Inventory parcel due to parcel boundary redraw by Assessor’s Office.	<b>- X.XX</b> e.g. <b>-0.04</b> The number indicates the total acreage removed from that parcel (totaling the changes along all edges)
 <b>Portion added due to parcel redraw</b>	Depicts land that was added to the edges of a 2009 HCV Inventory parcel due to parcel boundary redraw by the Assessor’s Office	<b>+ X.XX</b> e.g. <b>+0.04</b> The number indicates the total acreage added to that parcel (totaling the changes along all edges)
 <b>Parcel redraw affecting two HCV parcels</b> <i>(HCV=High Conservation Value Inventory)</i>	Acreage change affects two 2009 HCV Inventory parcels – typically an internal change by which the acreage lost from one parcel is gained by the other.	<b>(X.XX)</b> e.g. <b>(0.04)</b> The number indicates the change affecting the two adjacent parcels (representing the amount lost from one parcel and gained by adjacent parcel)

**“KING COUNTY PARKS SITE” BOUNDARIES**

The dark pink “King County Parks Site” outline on the maps is an older shapefile that has not been updated to match current parcel boundaries. Its boundaries do not match current parcels in many locations, reflecting the changes in parcel boundaries over time.

TECHNICAL CORRECTIONS SUMMARY TABLE

Count	Site Name	1. MAP CORRECTIONS				2. INVENTORY ERROR CORRECTIONS	
		a. Parcel Redraws	b. Parcel Number Changes	c. Ownership Interest Changes	d. Site Name Changes	e. Inventory List Errors	Inventory Error Corrections
1	Bass Lake Complex Natural Area	Assessor's Maps more accurately redrawn with current information (see map)					
2	Big Spring Newaukum Creek Natural Area	Assessor's Maps more accurately redrawn with current information (see map)					
3	Black Diamond Natural Area	Assessor's Maps more accurately redrawn with current information (see map)	Parcels 032106-9075, 032106-9076, and 032106-9077 were listed on 2009 Charter Amendment inventory, but were later merged into 032106-9001. The western portion of what is now parcel 032106-9001 had previously been excluded from the inventory. The western portions of 032106-9001 remain excluded from the Charter Amendment inventory due to future alignment of the Green River Trail.				<p>Removal of 0.05 acres. Area was included in KC Parks temporary conservation easement granted under the Black Diamond Agreement (7/24/1997, rec #9708110711). The land appeared as State road right of way on King County BLA L05L0097 (12/9/2005, rec # 20051209900003). This occurred prior to King County's fee acquisition of nearby land on 3/23/2006 (rec #20060323001809). No fee interest was ever acquired by King County.</p> <p>Removal of 2.94 acres. Area was included in KC Parks temporary conservation easement granted under the Black Diamond Agreement 7/24/1997 (rec #9708110711). Conveyed from Plum Creek to State DOT on 7/26/2006 (rec # 20060804002122). This land was not included in King County's fee acquisition of nearby land on 3/23/2006 (rec #20060323001809). No fee interest was ever acquired by King County.</p>
4	Carnation Marsh Natural Area	Assessor's Maps more accurately redrawn with current information (see map)		2009 inventory included easements on parcels 292507-9027 and 292507-9035, which were acquired under recorded deed 9812070432. King County acquired fee to these parcels in 2010 under deed 20100123002104, therefore the fee interests are now listed on the inventory.			
5	Cavanaugh Pond Natural Area	Assessor's Maps more accurately redrawn with current information (see map)					
6	Cedar Grove Road Natural Area	Assessor's Maps more accurately redrawn with current information (see map)					
7	Chinook Bend Natural Area	Assessor's Maps more accurately redrawn with current information (see map)					
8	Christiansen Pond Natural Area	Assessor's Maps more accurately redrawn with current information (see map)					
9	Cougar Mountain Regional Wildland Park	Wildland Park - technical corrections are listed below by map name					
9a	"Cougar Mountain Regional Wildland Park - 166th Way SE"	Assessor's Maps more accurately redrawn with current information (see map)					Removal of 0.37 acres: This area was formerly part of Cougar Mountain Park parcel 252405-9003, on both sides of 166th Way SE. King County transferred this 0.37-acre portion of the parcel to a private company, C&R Investors LLC, by a Quit Claim Deed, signed September 19, 2005, (Recording number 20050922001273). There was no King County interest in this property at the time of the 2009 Inventory. (A subsequent parcel redraw has reduced the acreage of this inventory error land by 0.13 acres, to 0.24 acres.)

TECHNICAL CORRECTIONS SUMMARY TABLE

9b	"Cougar Mountain Regional Wildland Park - Southeast"	Assessor's Maps more accurately redrawn with current information (see map)					
9c	"Cougar Mountain Regional Wildland Park - West"	Assessor's Maps more accurately redrawn with current information (see map)					
10	Cougar Squak Corridor	Assessor's Maps more accurately redrawn with current information (see map)					
11	Crow Marsh Natural Area	Assessor's Maps more accurately redrawn with current information (see map)					
12	Dockton Forest	Assessor's Maps more accurately redrawn with current information (see map)					
13	Dockton Natural Area	Assessor's Maps more accurately redrawn with current information (see map)					
14	Dorre Don Reach Natural Area	Assessor's Maps more accurately redrawn with current information (see map)	This is not an actual change, but this note documents that King County only owns the northern portion of parcel 1522069061, acquired on 2/24/2006 (rec #20060224001536). King County has never held a property interest in the southern panhandle strip of this parcel (but the Assessor's Office has never changed the parcel boundary to reflect this split in ownership).				
15	Ellis Creek Natural Area	Assessor's Maps more accurately redrawn with current information (see map)					
16	Evans Crest Natural Area	Assessor's Maps more accurately redrawn with current information (see map)					
17	Fall City Natural Area	Assessor's Maps more accurately redrawn with current information (see map)	The following is both a <u>Parcel Number and an Ownership Interest Change</u> : 2009 inventory included easement ownership on a portion of parcel 102407-9005 acquired 8/25/2005 (rec #20050825001807). King County acquired fee a portion of this parcel on 7/25/2013 (rec #20130725000952). The portion we acquired in fee matched the easement footprint. A new parcel was created to reflect the county fee ownership and assigned new parcel number 102407-9037 (we no longer own any property interest in the parcel that is now called 102407-9005).				
18	Girl Scout Totem Council (Camp River Ranch)	Assessor's Maps more accurately redrawn with current information (see map)	The Assessor placed a portion of this site in parcel 1425079001, which is a parcel that also contains Snoqualmie Forest acreage. However this action is likely an error and it should still belong to parcel 2225079001.				
19	Green River Natural Area	Assessor's Maps more accurately redrawn with current information (see map)					



TECHNICAL CORRECTIONS SUMMARY TABLE

20	Inspiration Point Natural Area	Assessor's Maps more accurately redrawn with current information (see map)	<p>Change #1: Former parcels 252202-9101, -9103, -9104, and -9109 were shown on inventory maps as separate parcels, but at the time of the 2009 Inventory they had been merged into a new larger version of parcel 252202-9101. The map is updated to show the new parcel boundary. Only 252202-9101 was listed on the Inventory list (citing the accurate recording numbers for the various transactions) therefore no correction to list is needed.</p> <p>Change #2: Former parcels 252202-9106, -9107 &amp; -9108 were shown on the 2009 Inventory maps and lists as separate parcels; after 2009, these parcels were merged into nearby parcel 252202-9106. The old parcel numbers and parcel boundaries are removed from the Inventory list &amp; maps.</p>				
21	Island Center Forest Natural Area	Assessor's Maps more accurately redrawn with current information (see map)					
22	Issaquah Creek Natural Area	Assessor's Maps more accurately redrawn with current information (see map)					
23	Jenkins Creek Natural Area	Assessor's Maps more accurately redrawn with current information (see map)			Name changed from "Little Soos Creek Wetlands Natural Area" to "Jenkins Creek Natural Area"		
24	Jones Reach Natural Area	Assessor's Maps more accurately redrawn with current information (see map)					
25	Kanaskat Natural Area	Assessor's Maps more accurately redrawn with current information (see map)					
26	Log Cabin Reach Natural Area	Assessor's Maps more accurately redrawn with current information (see map)					
27	Lower Lions Reach Natural Area	Assessor's Maps more accurately redrawn with current information (see map)					
28	Lower Peterson Creek Corridor Natural Area	Assessor's Maps more accurately redrawn with current information (see map)					
29	Manzanita Natural Area	Assessor's Maps more accurately redrawn with current information (see map)					
30	Marjorie R. Stanley Natural Area	Assessor's Maps more accurately redrawn with current information (see map)					

TECHNICAL CORRECTIONS SUMMARY TABLE

31	Maury Island Marine Park	Assessor's Maps more accurately redrawn with current information (see map)					
32	Middle Fork Snoqualmie Natural Area - technical corrections are listed below by map name						
32a	"Middle Fork Snoqualmie Natural Area - Northeast"	Assessor's Maps more accurately redrawn with current information (see map)				Clarification of inventory list & map: King County only owns the southern portion of parcel 0223099019 (south of the Snoqualmie River shoreline), acquired on 4/20/2001 (rec #20010420001747). King County has never held a property interest in the northern portion of this parcel but the Assessor's Office recently changed the parcel boundary include land north of the river's southern shoreline - although King County does not own that portion of the parcel.	
32b	"Middle Fork Snoqualmie Natural Area - Southwest"	Assessor's Maps more accurately redrawn with current information (see map)					
33	Middle Issaquah Creek Natural Area	Assessor's Maps more accurately redrawn with current information (see map)					
34	Mitchell Hill Forest	Assessor's Maps more accurately redrawn with current information (see map)					
35	Mouth of Taylor Reach Natural Area	Assessor's Maps more accurately redrawn with current information (see map)					
36	Neely Bridge Natural Area	Assessor's Maps more accurately redrawn with current information (see map)					
37	Neill Point Natural Area	Assessor's Maps more accurately redrawn with current information (see map)					
38	Paradise Lake Natural Area	Assessor's Maps more accurately redrawn with current information (see map)					
39	Patterson Creek Natural Area	Assessor's Maps more accurately redrawn with current information (see map)					
40	Piner Point Natural Area	Assessor's Maps more accurately redrawn with current information (see map)					
41	Pinnacle Peak Natural Area	Assessor's Maps more accurately redrawn with current information (see map)					
42	Point Heyer Natural Area	Assessor's Maps more accurately redrawn with current information (see map)					
43	Porter Levee Natural Area	Assessor's Maps more accurately redrawn with current information (see map)					

TECHNICAL CORRECTIONS SUMMARY TABLE

44	Raab's Lagoon Natural Area	Assessor's Maps more accurately redrawn with current information (see map)					
45	Raging River Natural Area	Assessor's Maps more accurately redrawn with current information (see map)					
46	Ravenhill Open Space	Assessor's Maps more accurately redrawn with current information (see map)					
47	Ravensdale Retreat Natural Area	Assessor's Maps more accurately redrawn with current information (see map)					
48	Ricardi Reach Natural Area	Assessor's Maps more accurately redrawn with current information (see map)					
49	Rock Creek Natural Area	Assessor's Maps more accurately redrawn with current information (see map)					
50	Shadow Lake Natural Area	Assessor's Maps more accurately redrawn with current information (see map)					
51	Snoqualmie Forest - technical corrections are listed below by map name						
51a	"Snoqualmie Forest - Calligan Hydro"	<p>Redraw #1: There was a redraw of the boundaries of the water body (shown on the assessor map without a parcel number). It is part of King County's easement.</p> <p>Redraw #2: Assessor's maps were more accurately redrawn with current information (see map).</p>					Removal of 8.76 acres: The Snoqualmie Forest easement legal description excluded the "Calligan Hydro" parcel 312509-9002, but this parcel was mistakenly included in the parks database and listed on the 2009 charter amendment. King County has never owned a property interest here and it is being removed.
51b	"Snoqualmie Forest - Hancock East"	Assessor's Maps more accurately redrawn with current information (see map)					
51c	"Snoqualmie Forest - Hancock Creek Hydro"	Assessor's Maps more accurately redrawn with current information (see map)					Removal of 14.9 acres: The Snoqualmie Forest easement legal description excluded the land that is now part of parcel 0824099002, but a separate parcel did not exist at the time that King County acquired its easement. This parcel was mistakenly included in the parks database and listed on the 2009 charter amendment (as portions of parcel 0724099001 and 0824099001). King County has never owned a property interest here and it is being removed.
51d	"Snoqualmie Forest - 'HYDR' Parcels"		Map documents all of the water features on Assessor maps that don't have a regular parcel number (instead they have the format [MAJORCODE]-HYDR), but which fall into the conservation easement, and contribute to the acreage count of the HCVP Inventory. (Several other water bodies exist within Snoqualmie Forest which are actually part of the Assessor's numbered parcels in those sections.)				

TECHNICAL CORRECTIONS SUMMARY TABLE

51e	"Snoqualmie Forest - Lake Hancock"	<p><u>Redraw #1:</u> As noted in the inventory error corrections column, King County never owned an interest in parcel 092409-9001 which was mistakenly listed on the 2009 inventory, so it is being removed from the HCVP inventory. Assessor's Office redraw of parcel 092409-9001 has had the following impacts: on the western side, parcel 092409-9001 was shifted to include land that was formerly depicted as part of parcel 092409-9016 (on which the King County easement applies and which is correctly listed on the HCVP inventory - but which is now located further west due to this parcel redraw); on the eastern side a portion of the 092409-9001 parcel outline that was listed by mistake in 2009 is now part of 403250-0005, and King County has no interest in that parcel either.</p> <p><u>Redraw #2:</u> Adjustment of parcel boundaries along the lake shoreline has changed acreages along the lake (the lake is part of the conservation easement and its -HYDR parcel is part of the HCVP inventory).</p> <p><u>Redraw #3:</u> Assessor's Maps more accurately redrawn with current information (see map)</p>					<p><u>Removal of 1.55 acres:</u> Parcel 092409-9001 (1.55 acres) was mistakenly listed on the 2009 inventory. King County has never owned a property interest in this parcel and it is being removed from the HCVP inventory.</p>
51f	"Snoqualmie Forest - McLeod's Lake-Lennox Creek Road East"	<p><u>Redraw #1:</u> The riverbed was part of the Snoqualmie Forest easement but in 2009 it was mapped as a separate -HYDR parcel at that time; now the Assessor has included the riverbed acreage in parcels 112509-9001 and 122509-9001.</p> <p><u>Redraw #2:</u> Assessor's maps were more accurately redrawn with current information (see map).</p>					<p><u>Removal of 7.65 acres:</u> McLeod's Lake-Lennox Creek Road was specifically excluded from the Snoqualmie Forest Easement in Section 12-25-09, so King County has no interest in this 7.65 acre property through parcel 1225099001. This road was mistakenly included in the parks database and listed on the 2009 charter amendment. King County has never owned a property interest here and it is being removed. (McLeod's Lake-Lennox Creek Road was included in the Snoqualmie Forest easement in Section 11-25-09.)</p>

TECHNICAL CORRECTIONS SUMMARY TABLE

51g	"Snoqualmie Forest - McLeod's Lake-Lennox Creek Road Section 11-25-09"	<p>Redraw #1: The riverbed was part of the Snoqualmie Forest easement but in 2009 it was mapped as a separate -HYDR parcel at that time; now the Assessor has included the riverbed acreage in parcel 1125099001.</p> <p>Redraw #2: Assessor's maps were more accurately redrawn with current information (see map).</p>				McLeod's Lake-Lennox Creek Road was not specifically excluded from the Snoqualmie Forest Easement in Section 11-25-09, so King County has as easement interest in this property. A portion of the road as depicted on map was mistakenly left off the 2009 HCVP inventory. It is now being included in High Conservation Value Properties.	Removal of 0.67 acres: McLeod's Lake-Lennox Creek Road was specifically excluded from the Snoqualmie Forest Easement in Section 10-25-09, so King County has no interest in this 0.67-acre property through parcel 1025099009. This road was mistakenly included in the parks database and listed on the 2009 charter amendment. King County has never owned a property interest here and it is being removed. (McLeod's Lake-Lennox Creek Road was included in the Snoqualmie Forest easement in Section 11-25-09.)
51h	"Snoqualmie Forest - McLeod's Lake-Lennox Creek Road West"	<p>Redraw #1: The riverbed was part of the Snoqualmie Forest easement but in 2009 it was mapped as a separate -HYDR parcel at that time; now the Assessor has included the riverbed acreage in parcel 1025099009</p> <p>Redraw #2: Assessor's maps were more accurately redrawn with current information (see map).</p>					Removal of 18.72 acres: McLeod's Lake-Lennox Creek Road was specifically excluded from the Snoqualmie Forest Easement in the following sections (acreages of road in each section listed in parentheses): Section 17-25-09 (0.84 acres), 16-25-09 (8.32 acres), and 15-25-09 (9.56 acres). This road was mistakenly included in the parks database and listed on the 2009 charter amendment. King County has never owned a property interest here and it is being removed. (McLeod's Lake-Lennox Creek Road was included in the Snoqualmie Forest easement in Section 11-25-09.)
51i	"Snoqualmie Forest - Northeast"	Assessor's Maps more accurately redrawn with current information (see map)					
51j	"Snoqualmie Forest - Northwest"	Assessor's Maps more accurately redrawn with current information (see map)	Easement on parcel 292606-9001 was listed on the HCVP inventory. This parcel was split into three parcels that are all encumbered by the easement: 292606-9005, 292606-9006, and 292606-9001 (the latter with a reduced acreage).				
51k	"Snoqualmie Forest - 'Road' Parcels"		This map documents road rights-of-way on Assessor maps that do not have an actual parcel number but are located within the Snoqualmie Forest easement and are included in HCVP inventory. (Other roads exist within Snoqualmie Forest/Inventory which are included within regular Assessor numbered parcels.)				
51l	"Snoqualmie Forest - Section 25-25-07"	Assessor's Maps more accurately redrawn with current information (see map)					
51m	"Snoqualmie Forest - Sections 36-26-08 31-26-09 1-25-08 06-25-09"	Assessor's Maps more accurately redrawn with current information (see map)				Clarification note: The SPU pipeline parcel has always been excluded with no KC interest - the callout is just an explanation of the map.	

TECHNICAL CORRECTIONS SUMMARY TABLE

51n	"Snoqualmie Forest - South"	<p><u>Redraw #1:</u> The hydrological lands in Section 11-24-08 were part of the Snoqualmie Forest easement but in 2009 they were mapped as a separate -HYDR parcel. Now the Assessor has redrawn the boundaries to include them within parcel 1124089001.</p>					
		<p><u>Redraw #2:</u> The hydrological lands in Section 36-25-08 were part of Snoqualmie Forest easement but in 2009 they were mapped as separate -HYDR parcel. Now the Assessor has redrawn them to include them within parcel 3625089001.</p>					
		<p><u>Redraw #3:</u> Assessor's maps were more accurately redrawn with current information (see map).</p>					
51o	"Snoqualmie Forest Near Tokul Creek - East"						<p><u>Removal of 297.51 acres:</u> Parcels 1324079001 (totalling 293.83 acres - a 271.5-acre portion and a 22.33-acre portion are shown on the map) and a portion of 1324079112 (3.68 acres) were mistakenly included in early park maps of the Snoqualmie Forest easement (Recording no. 20041214002392). Because of this error, easement interests were mistakenly included in the 2009 inventory. King County's Snoqualmie Forest easement never included these parcels, therefore these easement interests are removed from the inventory.</p> <p>(Note that some of the removed acreage was actually part of an earlier easement, Snoqualmie Forest Initiative, now being added to inventory in 2015 as Tokul Creek Forest (Recording no. 20030326002999) - i.e. two portions of parcel 1324079001 totalling 271.5 acres. Additionally, the portion of 1324079112 is now owned in fee by King County (Recording no. 20130313000511) but it is excluded from the HCVP inventory at this time.)</p>
51p	"Snoqualmie Forest Near Tokul Creek - West"						<p><u>Removal of 488.09 acres:</u> Parcel 1124079001 (488.09 acres total - component acreage of various parts is shown on the map) was mistakenly included in early park maps of the Snoqualmie Forest easement (Recording no. 20041214002392). Because of this error, easement interests were mistakenly included in the 2009 inventory. King County's Snoqualmie Forest easement never included this land, therefore these easement interests are removed from the inventory.</p> <p>(Note: parcel 1124079001 has since been subdivided and that parcel number no longer applies to the land previously covered by that parcel number.)</p>

TECHNICAL CORRECTIONS SUMMARY TABLE

							(Note: some of the removed acreage from parcel 1124079001 was actually part of an earlier easement, Snoqualmie Forest Initiative, now being added to inventory in 2015 as Tokul Creek Forest (Recording no. 20030326002999) - that includes a 20.99-acre portion of parcel 1124079031, a 21.16-acre portion of parcel 1124079032, and the entirety of 149.27-acre parcel 1124079029.)
51q	"Snoqualmie Forest - West"	Assessor's Maps more accurately redrawn with current information (see map)	The Assessor modified Snoqualmie Forest parcel 1425079001 to also include a disjunct piece of land to the west at Girl Scout Camp. This action is likely an error and only Snoqualmie Forest should be within this parcel 1425079001.				
52	Soos Creek 140th St Open Space					Name changed from "Soos Creek 140th St Open Space" to "Soos Creek Park and Trail" [no map provided]	
53	Spring Lake/Lake Desire Park - technical corrections are listed below by map name						
53a	"Spring Lake/Lake Desire Park - North"	Assessor's Maps more accurately redrawn with current information (see map)				The 2009 inventory map included parcel 362306-9021, -9023, -9045, -9092, and -9113. The 2009 inventory list omitted these five parcels and did not count their acreage toward the site total. The 2015 update includes these parcels on the inventory parcel and acreage list (as well as still showing them on the map as was done in 2009 version).	
53b	"Spring Lake/Lake Desire Park - South"	Assessor's Maps more accurately redrawn with current information (see map)					
54	Squak Mountain/Tiger Mountain Corridor	Assessor's Maps more accurately redrawn with current information (see map)					
55	Stillwater Natural Area	Assessor's Maps more accurately redrawn with current information (see map)					
56	Taylor Mountain Forest	Assessor's Maps more accurately redrawn with current information (see map)					Removal of 0.65 acres: According to the assessor, some time in 2002 or 2003 a portion of parcel 3123079003 was transferred to King County Roads. Therefore this .65 acre strip along 276th Ave SE at SE 188th St was a road right of way, and not part of Taylor Mountain Forest at the adoption of the 2009 Inventory.
57	Three Forks Park - technical corrections are listed below by map name					Name changed from "Three Forks Natural Area" to "Three Forks Park." [no map provided]	
57a	"Three Forks Park - Middle Section"	Assessor's Maps more accurately redrawn with current information (see map)					

TECHNICAL CORRECTIONS SUMMARY TABLE












57b	"Three Forks Park - Northeast"	Assessor's Maps more accurately redrawn with current information (see map)					
57c	"Three Forks Park - Southeast"	Assessor's Maps more accurately redrawn with current information (see map)					
57d	"Three Forks Park - South of Norman Bridge"	Assessor's Maps more accurately redrawn with current information (see map)					Removal of 0.03 acre: Parcel 3424089074 had undergone a boundary line adjustment on June 5, 2007 (BLA#L07L007, rec #20070605900007). King County had no interest in Lots A & C of the BLA; King County owns Lot C. These changes were not accurately reflected in 2009 Inventory map. The Inventory showed an extra 0.03 acres of Lot A which King County did not own.
57e	"Three Forks Park - West"	Assessor's Maps more accurately redrawn with current information (see map)					
58	Tolt River Natural Area - technical corrections are listed below by map name						
58a	"Tolt River Natural Area - Middle"	Assessor's Maps more accurately redrawn with current information (see map)					
58b	"Tolt River Natural Area - South"	Assessor's Maps more accurately redrawn with current information (see map)					
59	Upper Green River Watershed Forest - technical corrections are listed below by map name						
59a	"Upper Green River Watershed Forest - Section 07-20-11"						2009 inventory list and map and acreage omitted a lake identified as #072011-HYDR within parcel 0720119001 that was included in the King County easement. This is being added in the 2015 inventory update.
59b	"Upper Green River Watershed Forest - Section 15-20-9"	Assessor's Maps more accurately redrawn with current information (see map)					
59c	"Upper Green River Watershed Forest - Section 22-21-9"						2009 inventory list and map and acreage omitted a lake identified as #222109-HYDR within parcel 2221099002 that was included in the King County easement. This is being added in the 2015 inventory update.
60	Upper Raging River Forest	Assessor's Maps more accurately redrawn with current information (see map)	Change #1: Parcel 132307-9002 is a new parcel number assigned to land that was formerly parcel 182307-9002. The inventory is updated to reflect this new parcel number.				




TECHNICAL CORRECTIONS SUMMARY TABLE

			<p><u>Change #2:</u> Parcel 232307-9002 is a new parcel number assigned to land that was formerly parcel 222307-9002 (parcel number 222307-9002 is now assigned to different land, as described on another call-out). The inventory is updated to reflect this new parcel number.</p> <p><u>Change #3:</u> Parcel 222307-9002 is a new parcel number assigned to land that was formerly part of parcel 282307-9005. Parcel 282307-9005 still exists, with a smaller acreage. Parcel number 222307-9002 was formerly assigned to land that is now called parcel 232307-9002 (as described on another call-out). The inventory is updated to reflect this new parcel number.</p> <p><u>Change #4:</u> Former parcel 262307-9037 was split into two smaller parcels: 262307-9036 and 262307-9037.</p>				
61	Wetland 14 Natural Area	Assessor's Maps more accurately redrawn with current information (see map)					

# Bass Lake Complex Natural Area - South

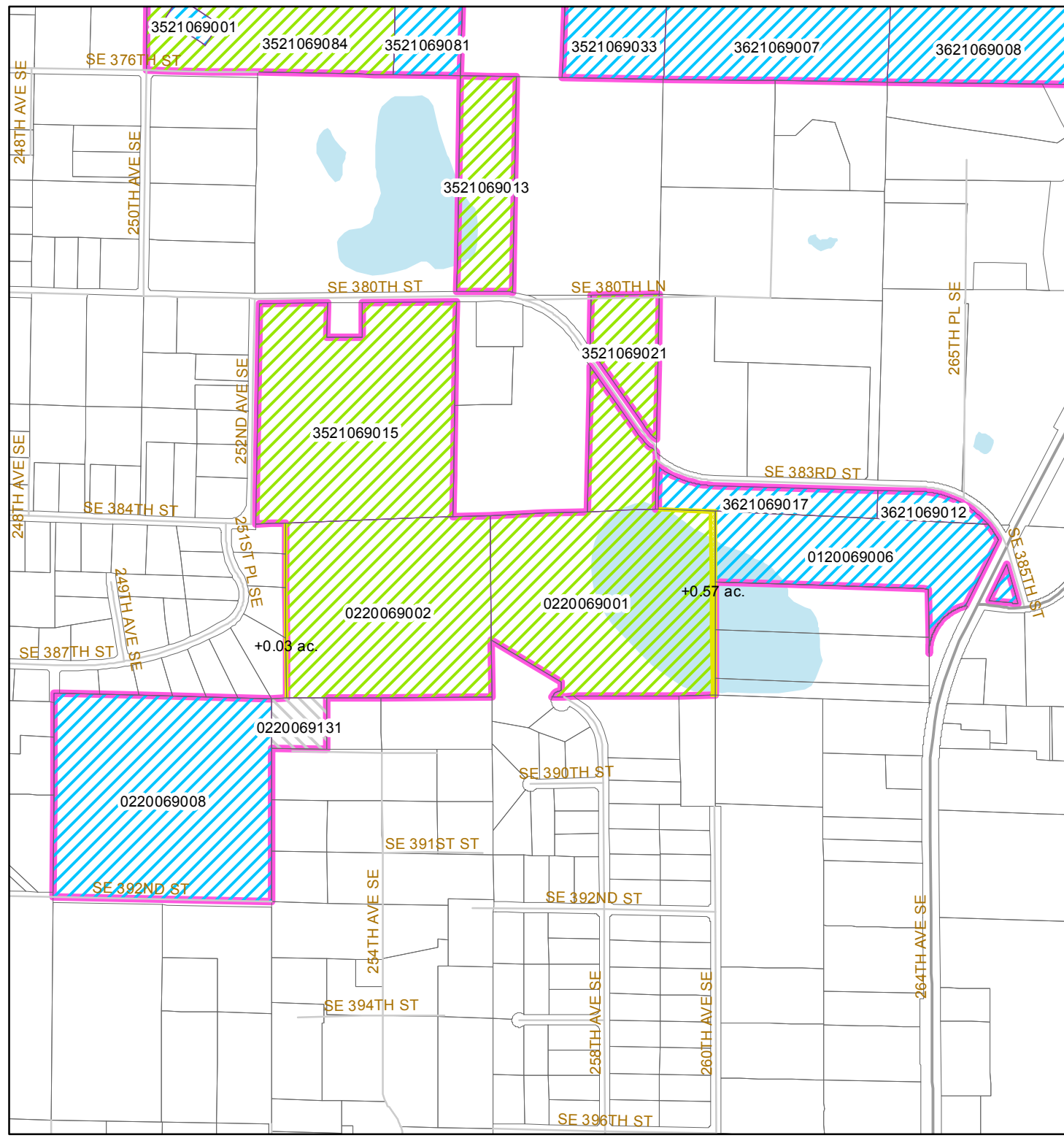
-  King County Parks Site
-  Existing High Conservation Value Properties
-  Recommended addition in 2015
-  Recommended excluded in 2015
-  Portion removed due to inventory error
-  Portion removed due to parcel redraw
-  Portion added due to parcel redraw
-  Parcel redraw affecting two HCV Properties
-  Parcel
-  Water
-  City



**King County**  
 Department of  
 Natural Resources and Parks  
 Parks and Recreation Division

July 30, 2015












The information included on this map has been compiled by King County staff from a variety of sources and is subject to change without notice. King County makes no representations or warranties, express or implied, as to accuracy, completeness, timeliness, or rights to the use of such information. This document is not intended for use as a survey product. King County shall not be liable for any general, special, indirect, incidental, or consequential damages including, but not limited to, lost revenues or lost profits resulting from the use or misuse of the information contained on this map. Any sale of this map or information on this map is prohibited except by written permission of



SE 424TH ST


248TH AVE SE

# Big Spring / Newaukum Creek

-  King County Parks Site
-  Existing High Conservation Value Properties
-  Recommended addition in 2015
-  Recommended excluded in 2015
-  Portion removed due to inventory error
-  Portion removed due to parcel redraw
-  Portion added due to parcel redraw
-  Parcel redraw affecting two HCV Properties
-  Parcel
-  Water
-  City

1420069108  
1420069099

1420069014 -0.04 ac.

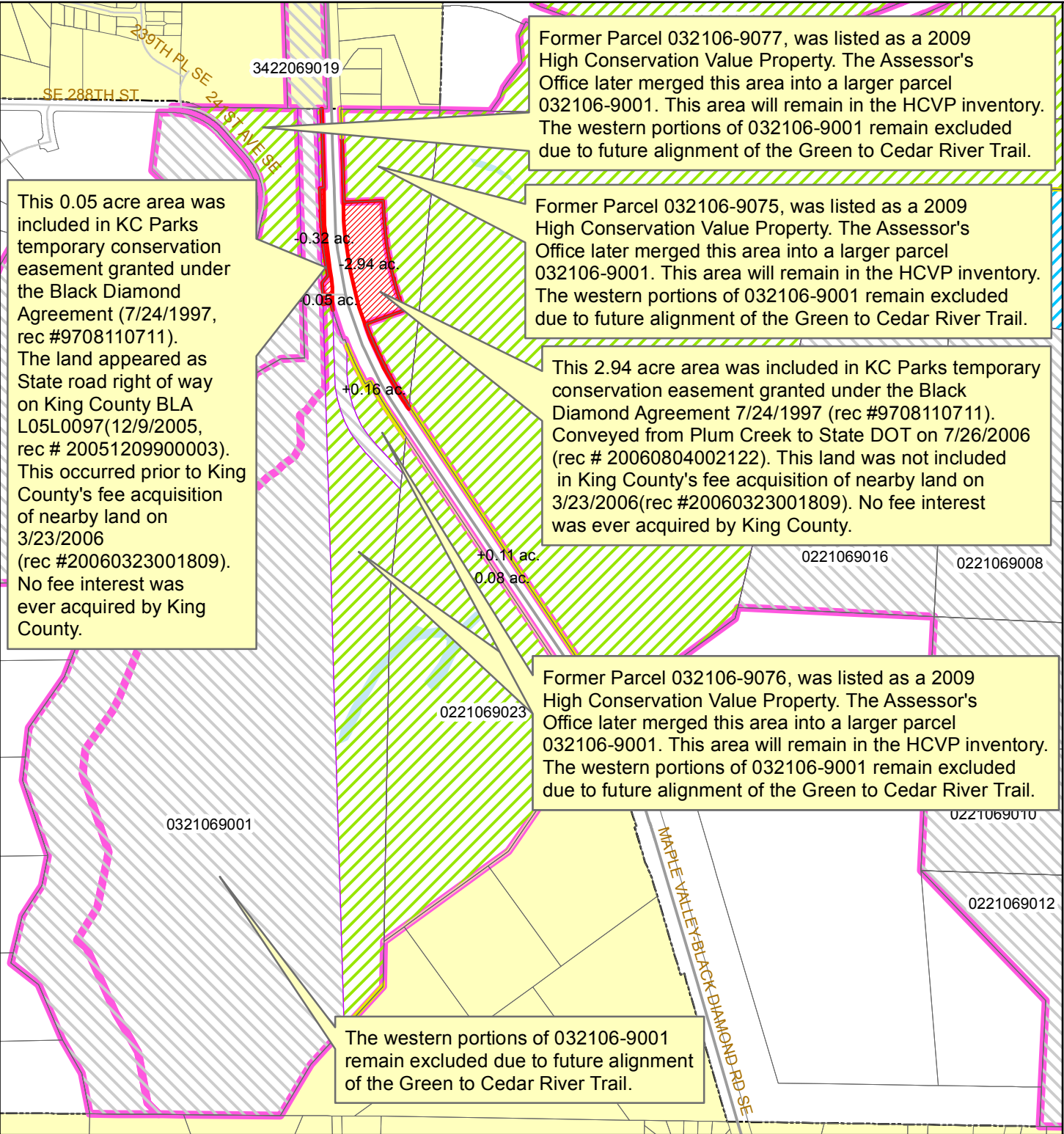


**King County**  
 Department of  
 Natural Resources and Parks  
**Parks and Recreation Division**

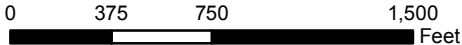
July 30, 2015

The information included on this map has been compiled by King County staff from a variety of sources and is subject to change without notice. King County makes no representations or warranties, express or implied, as to accuracy, completeness, timeliness, or rights to the use of such information. This document is not intended for use as a survey product. King County shall not be liable for any general, special, indirect, incidental, or consequential damages including, but not limited to, lost revenues or lost profits resulting from the use or misuse of the information contained on this map. Any sale of this map or information on this map is prohibited except by written permission of

# Black Diamond Natural Area - North at SE 288th St



- King County Parks Site
- Existing High Conservation Value Properties
- Recommended addition in 2015
- Recommended excluded in 2015
- Portion removed due to inventory error
- Portion removed due to parcel redraw
- Portion added due to parcel redraw
- Parcel redraw affecting two HCV Properties
- Parcel
- Water
- City















**King County**  
Department of  
Natural Resources and Parks  
**Parks and Recreation Division**

July 30, 2015

The information included on this map has been compiled by King County staff from a variety of sources and is subject to change without notice. King County makes no representations or warranties, express or implied, as to accuracy, completeness, timeliness, or rights to the use of such information. This document is not intended for use as a survey product. King County shall not be liable for any general, special, indirect, incidental, or consequential damages including, but not limited to, lost revenues or lost profits resulting from the use or misuse of the information contained on this map. Any sale of this map or information on this map is prohibited except by written permission of

# Carnation Marsh Natural Area

-  King County Parks Site
-  Existing High Conservation Value Properties
-  Recommended addition in 2015
-  Recommended excluded in 2015
-  Portion removed due to inventory error
-  Portion removed due to parcel redraw
-  Portion added due to parcel redraw
-  Parcel redraw affecting two HCV Properties
-  Parcel
-  Water
-  City

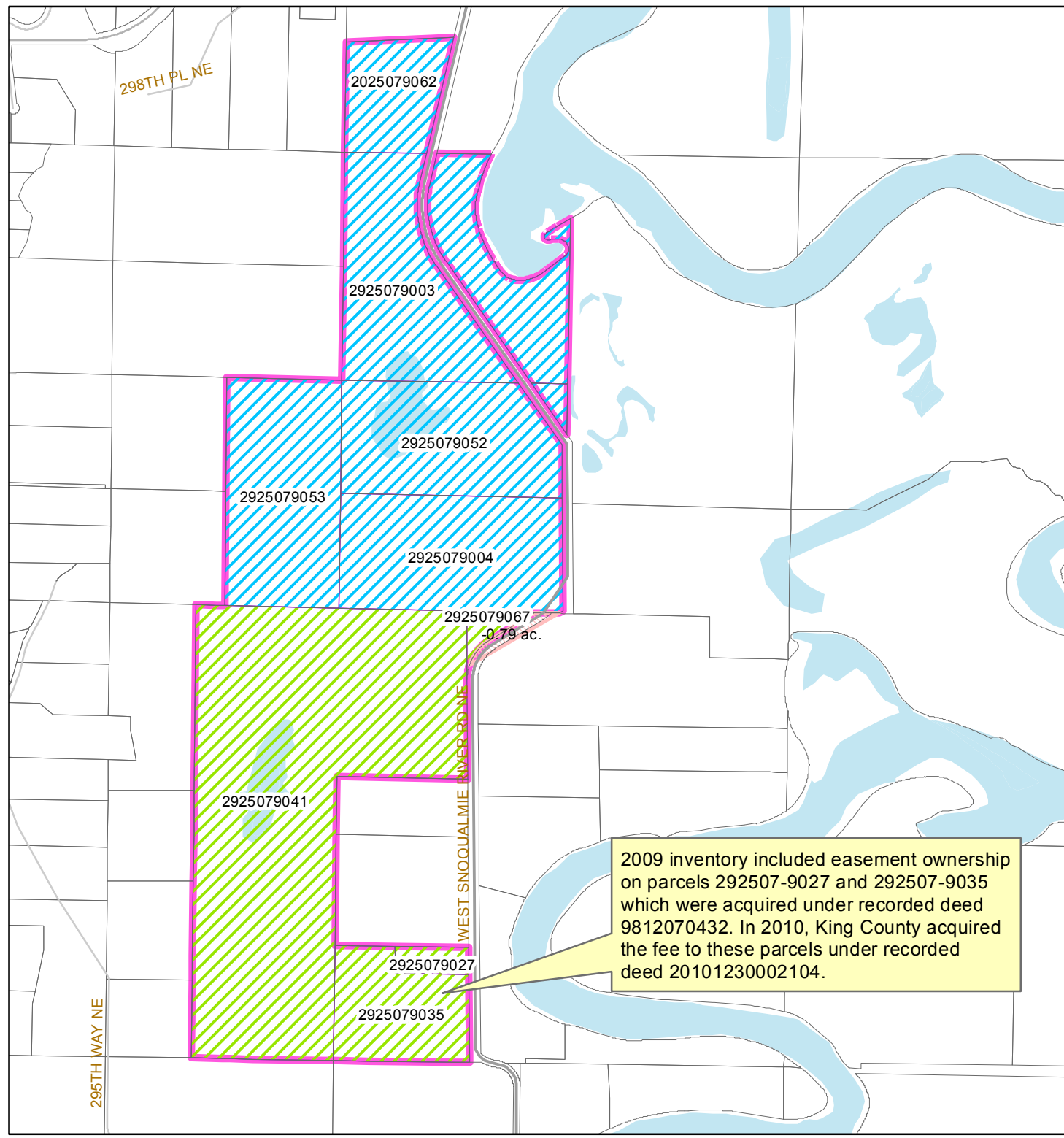


**King County**  
 Department of  
 Natural Resources and Parks  
**Parks and Recreation Division**












July 30, 2015

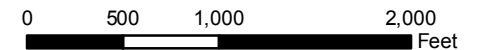
2009 inventory included easement ownership on parcels 292507-9027 and 292507-9035 which were acquired under recorded deed 9812070432. In 2010, King County acquired the fee to these parcels under recorded deed 20101230002104.

The information included on this map has been compiled by King County staff from a variety of sources and is subject to change without notice. King County makes no representations or warranties, express or implied, as to accuracy, completeness, timeliness, or rights to the use of such information. This document is not intended for use as a survey product. King County shall not be liable for any general, special, indirect, incidental, or consequential damages including, but not limited to, lost revenues or lost profits resulting from the use or misuse of the information contained on this map. Any sale of this map or information on this map is prohibited except by written permission of



# Cavanaugh Pond Natural Area

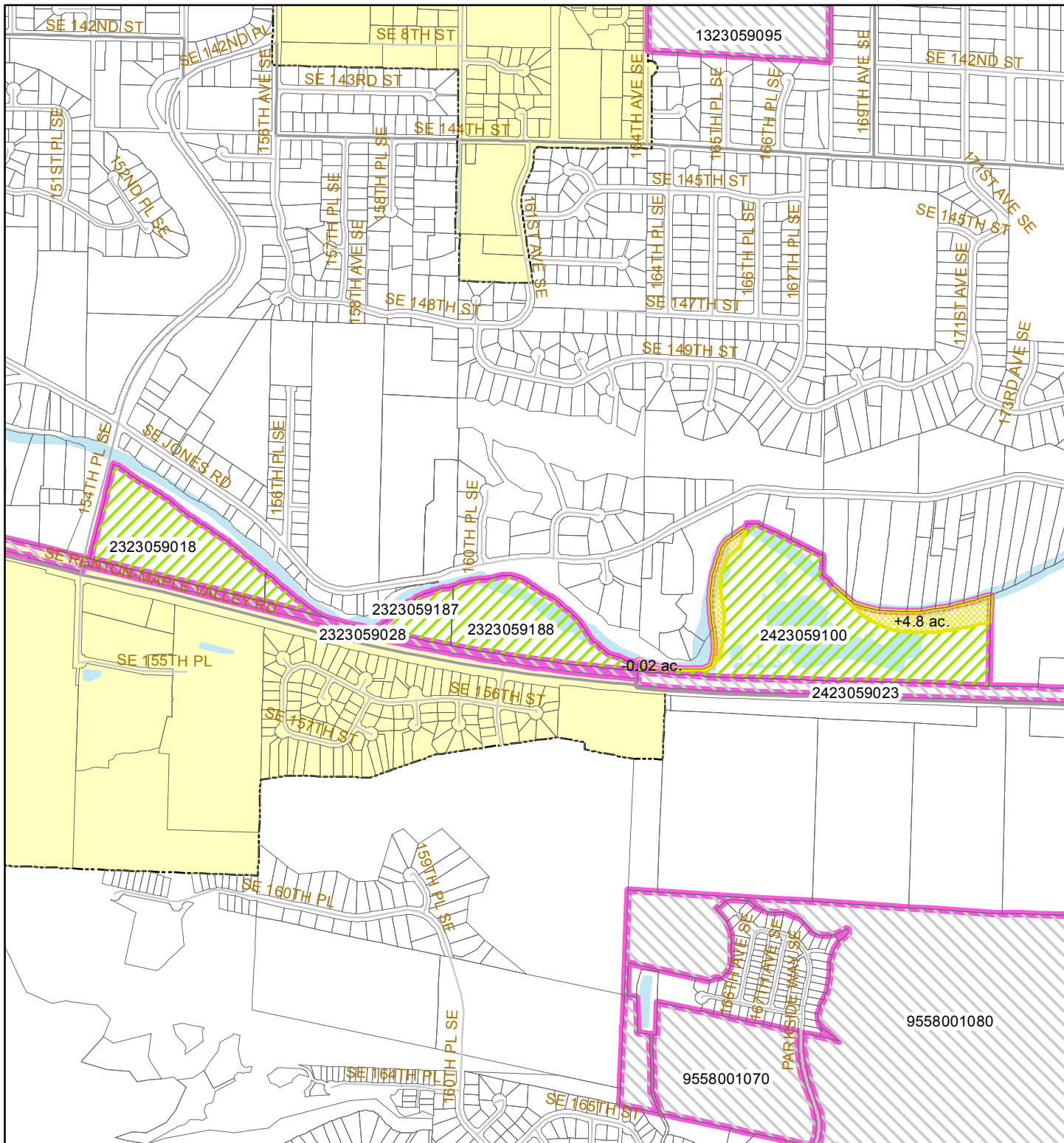
-  King County Parks Site
-  Existing High Conservation Value Properties
-  Recommended addition in 2015
-  Recommended excluded in 2015
-  Portion removed due to inventory error
-  Portion removed due to parcel redraw
-  Portion added due to parcel redraw
-  Parcel redraw affecting two HCV Properties
-  Parcel
-  Water
-  City



**King County**  
 Department of  
 Natural Resources and Parks  
**Parks and Recreation Division**

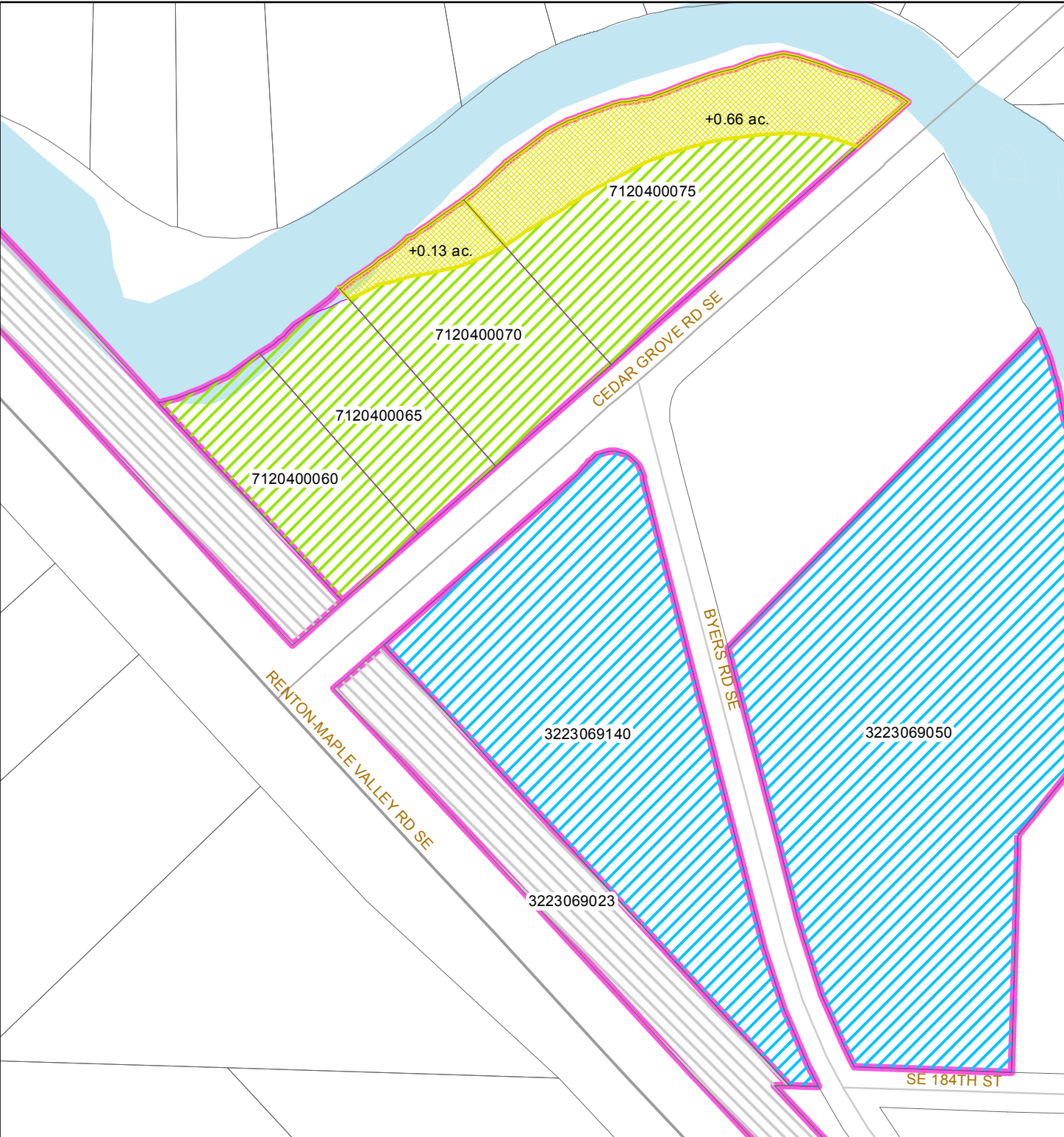
July 30, 2015

The information included on this map has been compiled by King County staff from a variety of sources and is subject to change without notice. King County makes no representations or warranties, express or implied, as to accuracy, completeness, timeliness, or rights to the use of such information. This document is not intended for use as a survey product. King County shall not be liable for any general, special, indirect, incidental, or consequential damages including, but not limited to, lost revenues or lost profits resulting from the use or misuse of the information contained on this map. Any sale of this map or information on this map is prohibited except by written permission of

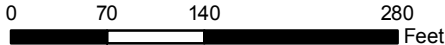




# Cedar Grove Road Natural Area



- King County Parks Site
- Existing High Conservation Value Properties
- Recommended addition in 2015
- Recommended excluded in 2015
- Portion removed due to inventory error
- Portion removed due to parcel redraw
- Portion added due to parcel redraw
- Parcel redraw affecting two HCV Properties
- Parcel
- Water
- City














**King County**  
 Department of  
 Natural Resources and Parks  
**Parks and Recreation Division**


July 30, 2015

The information included on this map has been compiled by King County staff from a variety of sources and is subject to change without notice. King County makes no representations or warranties, express or implied, as to accuracy, completeness, timeliness, or rights to the use of such information. This document is not intended for use as a survey product. King County shall not be liable for any general, special, indirect, incidental, or consequential damages including, but not limited to, lost revenues or lost profits resulting from the use or misuse of the information contained on this map. Any sale of this map or information on this map is prohibited except by written permission of

\\gisnas1\projects\kcgis\client\_services\dnrpdirector\15120\_openspace\rd\projects\Tech\_Corrections\TC\_CedarGroveRoad.mxd

# Chinook Bend Natural Area

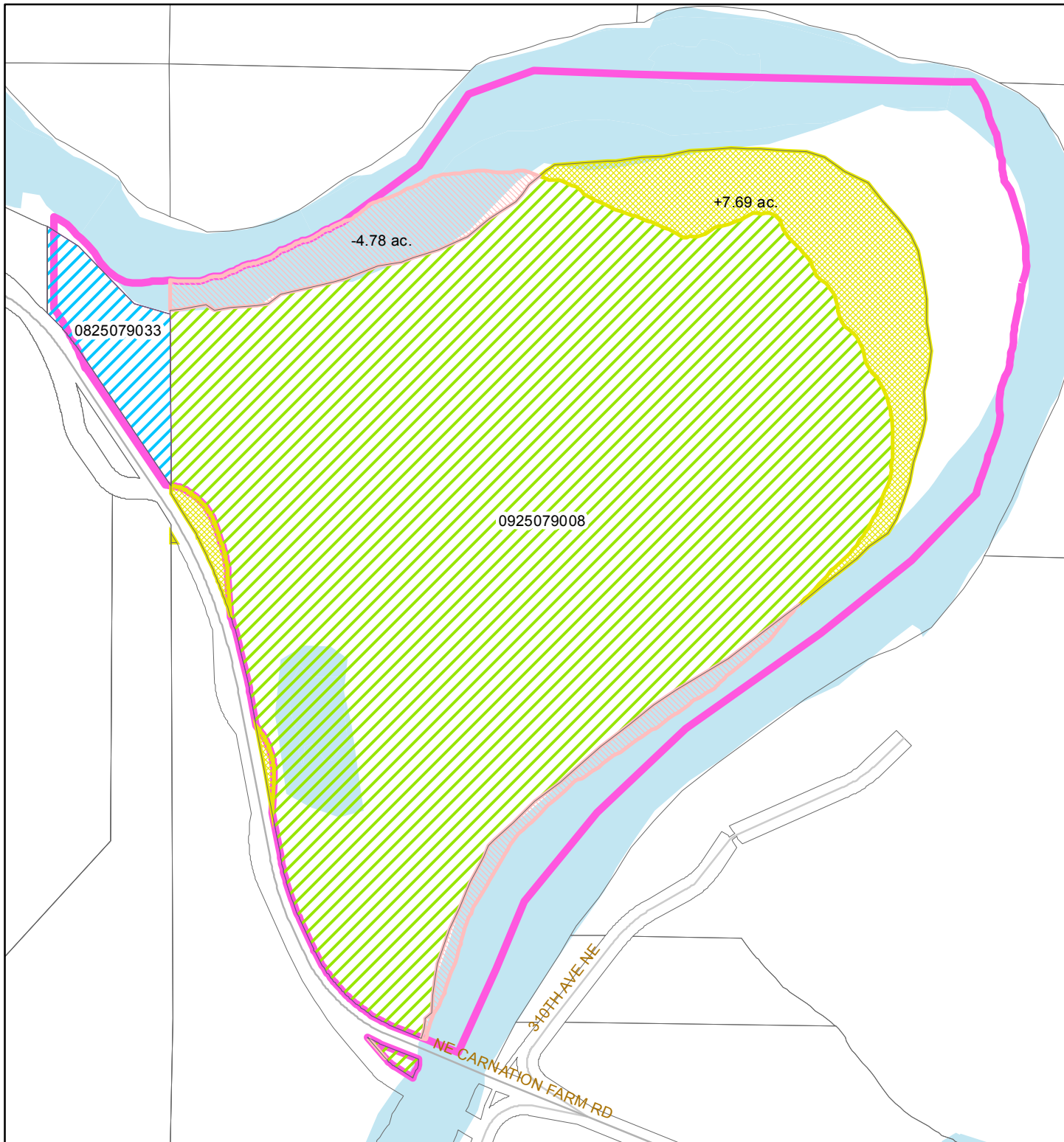
-  King County Parks Site
-  Existing High Conservation Value Properties
-  Recommended addition in 2015
-  Recommended excluded in 2015
-  Portion removed due to inventory error
-  Portion removed due to parcel redraw
-  Portion added due to parcel redraw
-  Parcel redraw affecting two HCV Properties
-  Parcel
-  Water
-  City



**King County**  
 Department of  
 Natural Resources and Parks  
**Parks and Recreation Division**

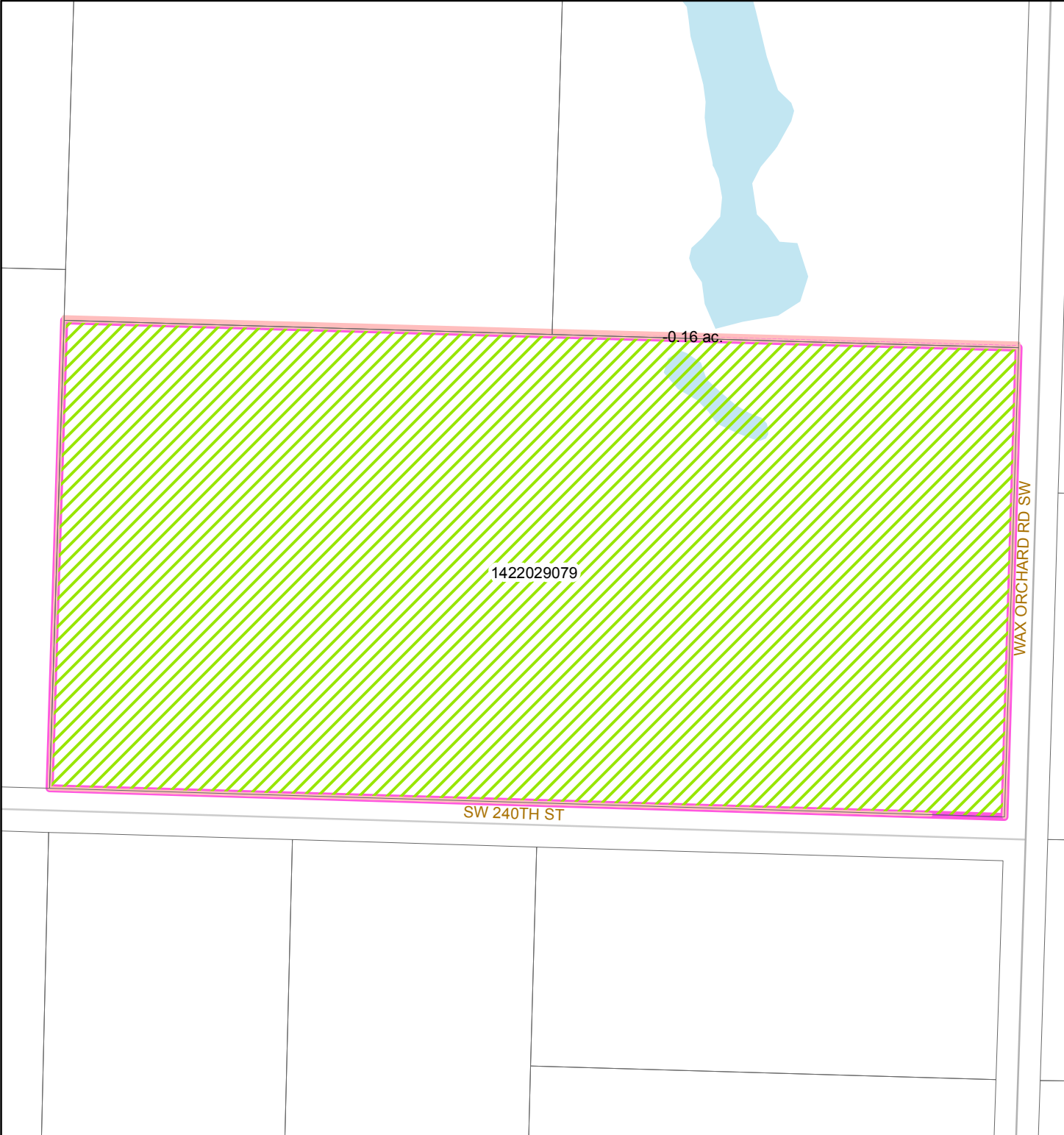
July 30, 2015

The information included on this map has been compiled by King County staff from a variety of sources and is subject to change without notice. King County makes no representations or warranties, express or implied, as to accuracy, completeness, timeliness, or rights to the use of such information. This document is not intended for use as a survey product. King County shall not be liable for any general, special, indirect, incidental, or consequential damages including, but not limited to, lost revenues or lost profits resulting from the use or misuse of the information contained on this map. Any sale of this map or information on this map is prohibited except by written permission of






# Christiansen Pond Natural Area



- King County Parks Site
- Existing High Conservation Value Properties
- Recommended addition in 2015
- Recommended excluded in 2015
- Portion removed due to inventory error
- Portion removed due to parcel redraw
- Portion added due to parcel redraw
- Parcel redraw affecting two HCV parcels
- Parcel
- Water
- City



**King County**  
 Department of  
 Natural Resources and Parks  
**Parks and Recreation Division**

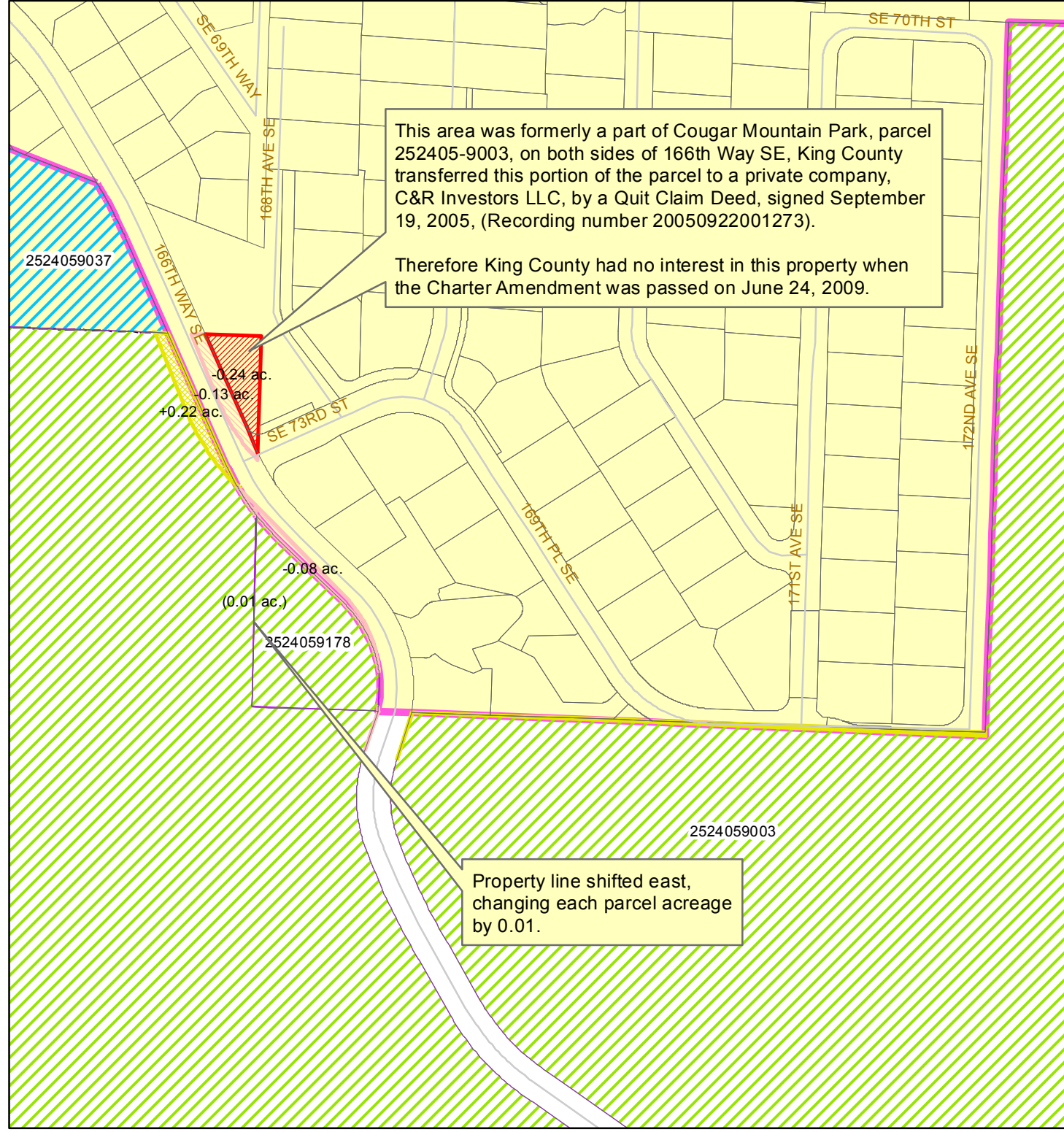
July 30, 2015

The information included on this map has been compiled by King County staff from a variety of sources and is subject to change without notice. King County makes no representations or warranties, express or implied, as to accuracy, completeness, timeliness, or rights to the use of such information. This document is not intended for use as a survey product. King County shall not be liable for any general, special, indirect, incidental, or consequential damages including, but not limited to, lost revenues or lost profits resulting from the use or misuse of the information contained on this map. Any sale of this map or information on this map is prohibited except by written permission of

# Cougar Mountain Regional Wildland Park - 166th Way SE

This area was formerly a part of Cougar Mountain Park, parcel 252405-9003, on both sides of 166th Way SE, King County transferred this portion of the parcel to a private company, C&R Investors LLC, by a Quit Claim Deed, signed September 19, 2005, (Recording number 20050922001273).

Therefore King County had no interest in this property when the Charter Amendment was passed on June 24, 2009.




-0.24 ac.  
-0.13 ac.  
+0.22 ac.

-0.08 ac.  
(0.01 ac.)

Property line shifted east,  
changing each parcel acreage  
by 0.01.

- King County Parks Site
- Existing High Conservation Value Properties
- Recommended addition in 2015
- Recommended excluded in 2015
- Portion removed due to inventory error
- Portion removed due to parcel redraw
- Portion added due to parcel redraw
- Parcel redraw affecting two HCV Properties
- Parcel
- Water
- City

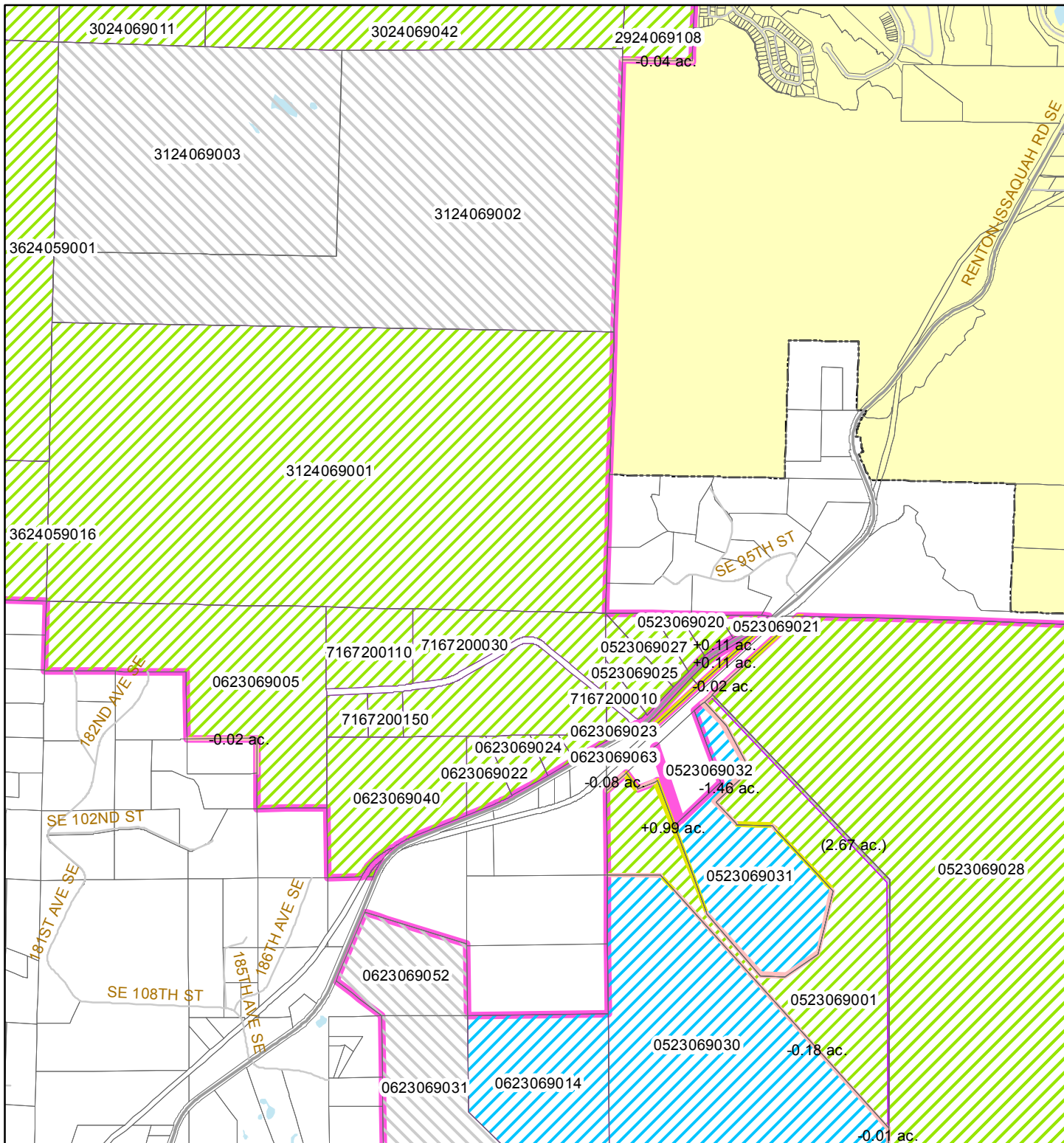


**King County**  
Department of  
Natural Resources and Parks  
**Parks and Recreation Division**

July 30, 2015

The information included on this map has been compiled by King County staff from a variety of sources and is subject to change without notice. King County makes no representations or warranties, express or implied, as to accuracy, completeness, timeliness, or rights to the use of such information. This document is not intended for use as a survey product. King County shall not be liable for any general, special, indirect, incidental, or consequential damages including, but not limited to, lost revenues or lost profits resulting from the use or misuse of the information contained on this map. Any sale of this map or information on this map is prohibited except by written permission of

# Cougar Mountain Regional Wildland Park - Southeast



- King County Parks Site
- Existing High Conservation Value Properties
- Recommended addition in 2015
- Recommended excluded in 2015
- Portion removed due to inventory error
- Portion removed due to parcel redraw
- Portion added due to parcel redraw
- Parcel redraw affecting two HCV Properties
- Parcel
- Water
- City



0 700 1,400 2,800  
Feet

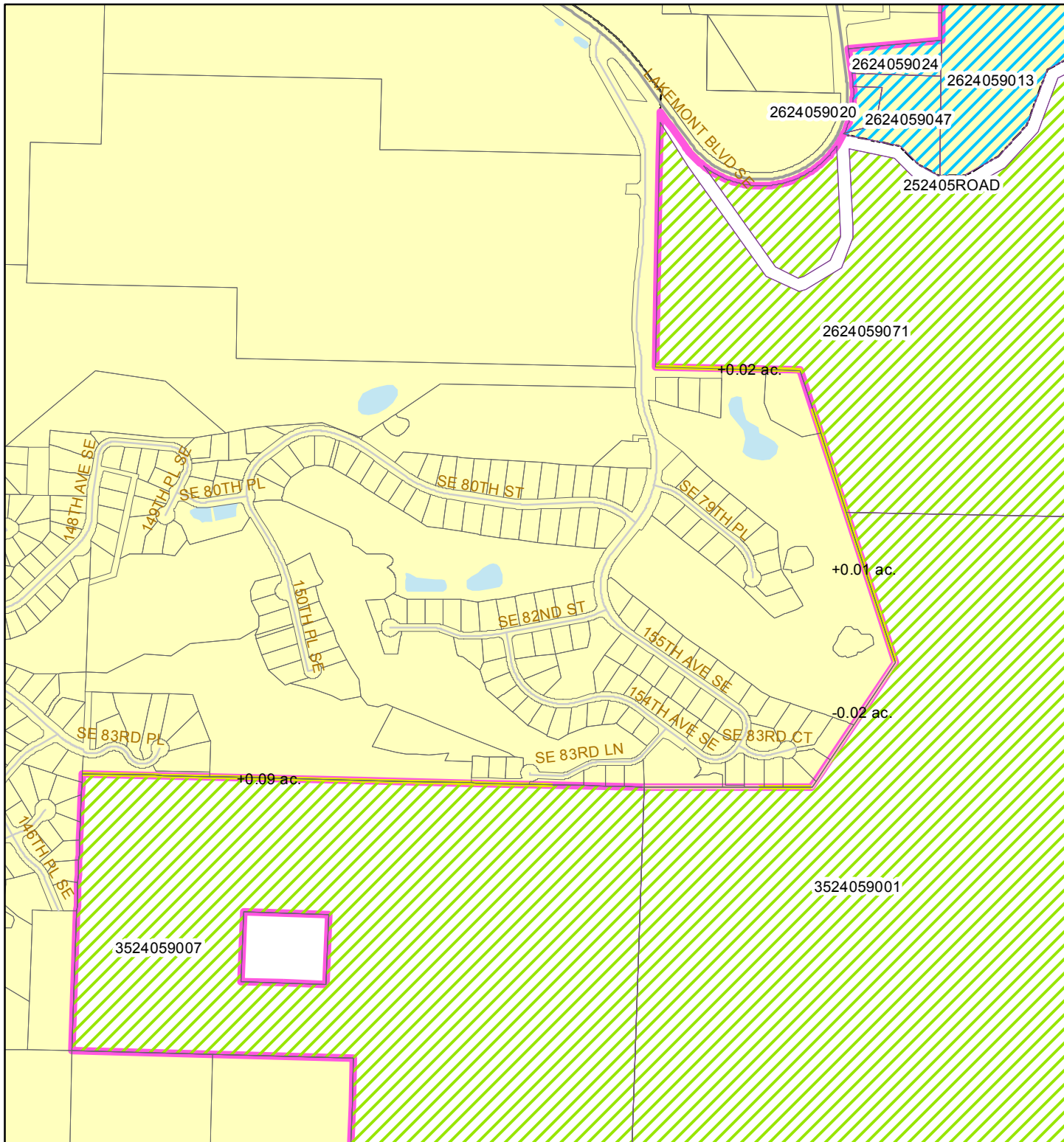


**King County**  
Department of  
Natural Resources and Parks  
**Parks and Recreation Division**


July 30, 2015

The information included on this map has been compiled by King County staff from a variety of sources and is subject to change without notice. King County makes no representations or warranties, express or implied, as to accuracy, completeness, timeliness, or rights to the use of such information. This document is not intended for use as a survey product. King County shall not be liable for any general, special, indirect, incidental, or consequential damages including, but not limited to, lost revenues or lost profits resulting from the use or misuse of the information contained on this map. Any sale of this map or information on this map is prohibited except by written permission of

# Cougar Mountain Regional Wildland Park - West



- King County Parks Site
- Existing High Conservation Value Properties
- Recommended addition in 2015
- Recommended excluded in 2015
- Portion removed due to inventory error
- Portion removed due to parcel redraw
- Portion added due to parcel redraw
- Parcel redraw affecting two HCV Properties
- Parcel
- Water
- City

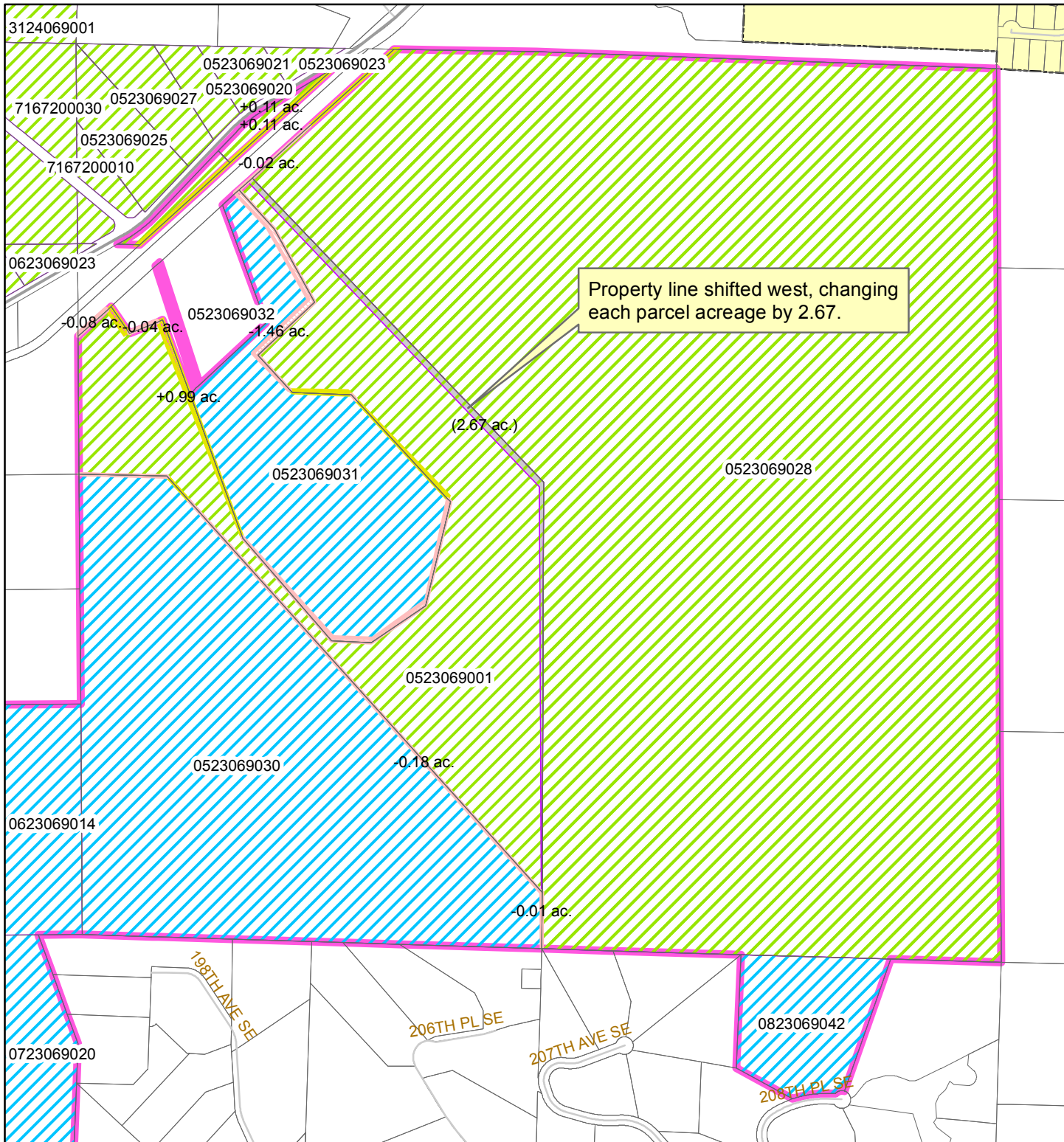


**King County**  
Department of  
Natural Resources and Parks  
**Parks and Recreation Division**


July 30, 2015

The information included on this map has been compiled by King County staff from a variety of sources and is subject to change without notice. King County makes no representations or warranties, express or implied, as to accuracy, completeness, timeliness, or rights to the use of such information. This document is not intended for use as a survey product. King County shall not be liable for any general, special, indirect, incidental, or consequential damages including, but not limited to, lost revenues or lost profits resulting from the use or misuse of the information contained on this map. Any sale of this map or information on this map is prohibited except by written permission of

# Cougar / Squak Corridor



- Cougar / Squak Corridor
- Existing High Conservation Value Properties
- Recommended addition in 2015
- Recommended excluded in 2015
- Portion removed due to inventory error
- Portion removed due to parcel redraw
- Portion added due to parcel redraw
- Parcel redraw affecting two HCV Properties
- Parcel
- Water
- City














**King County**  
 Department of  
 Natural Resources and Parks  
**Parks and Recreation Division**


July 30, 2015

The information included on this map has been compiled by King County staff from a variety of sources and is subject to change without notice. King County makes no representations or warranties, express or implied, as to accuracy, completeness, timeliness, or rights to the use of such information. This document is not intended for use as a survey product. King County shall not be liable for any general, special, indirect, incidental, or consequential damages including, but not limited to, lost revenues or lost profits resulting from the use or misuse of the information contained on this map. Any sale of this map or information on this map is prohibited except by written permission of



# Crow Marsh Natural Area

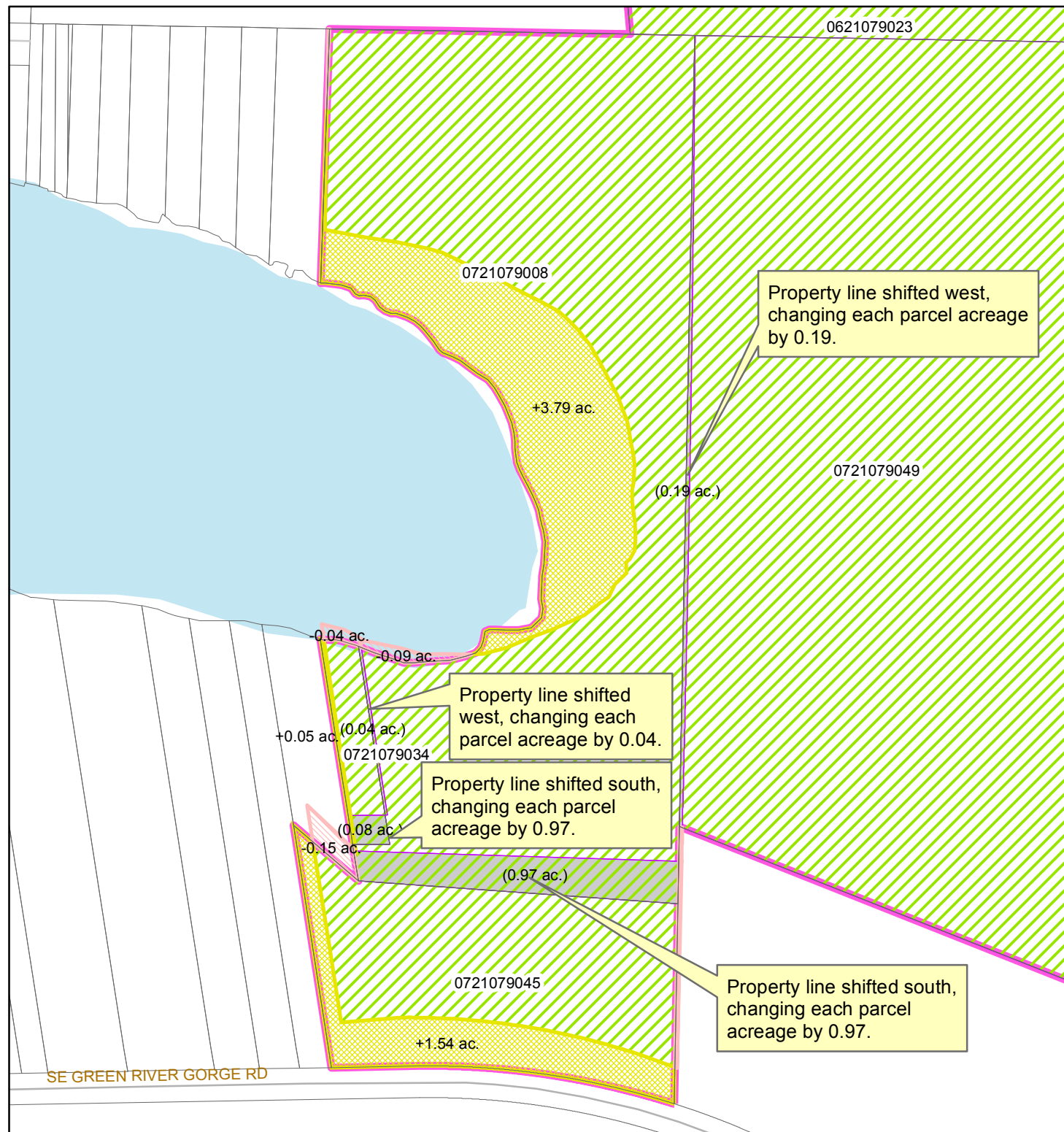
-  Crow Marsh Natural Area
-  Existing High Conservation Value Properties
-  Recommended addition in 2015
-  Recommended excluded in 2015
-  Portion removed due to inventory error
-  Portion removed due to parcel redraw
-  Portion added due to parcel redraw
-  Parcel redraw affecting two HCV Properties
-  Parcel
-  Water
-  City



**King County**  
 Department of  
 Natural Resources and Parks  
**Parks and Recreation Division**

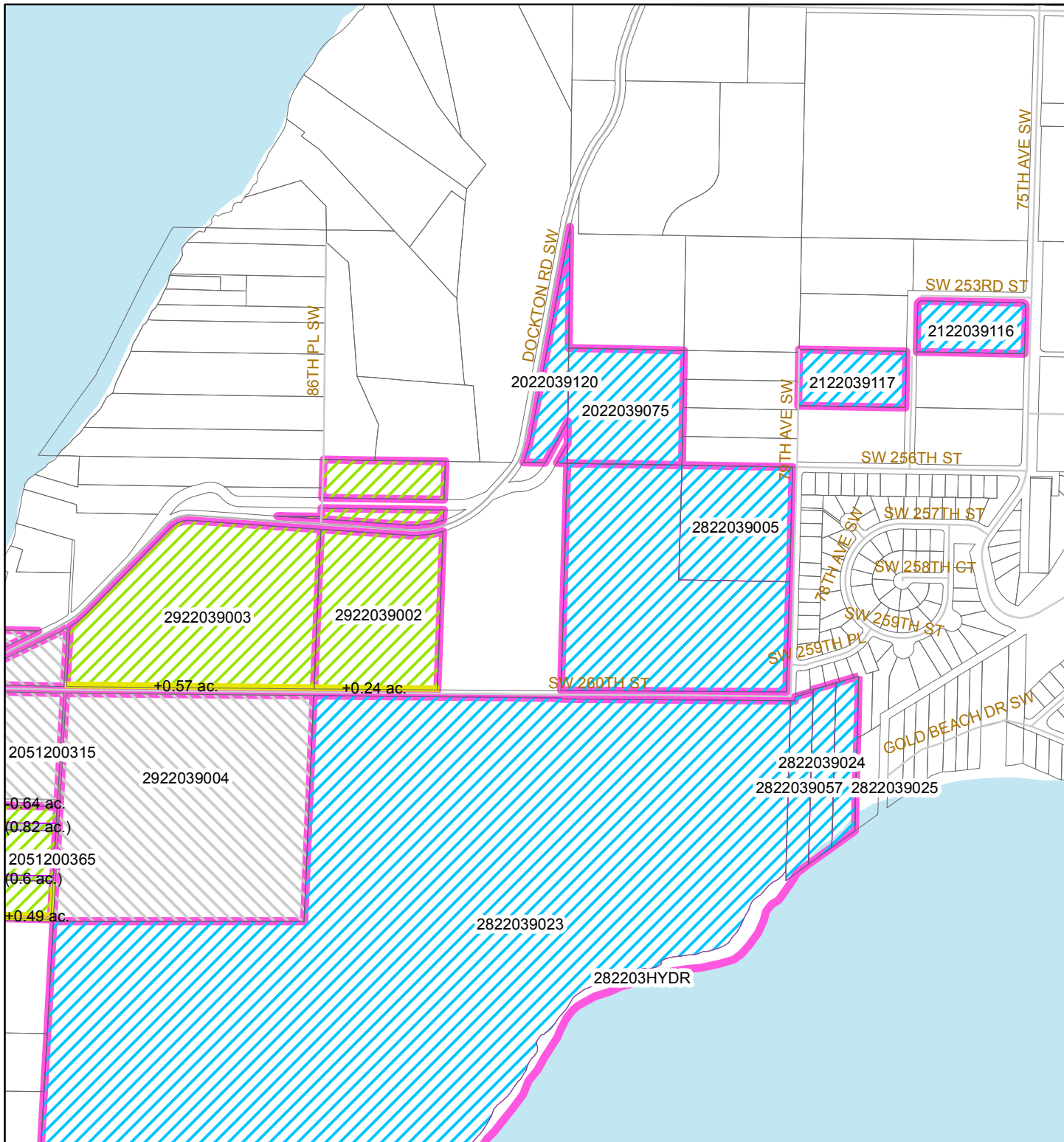
July 30, 2015

The information included on this map has been compiled by King County staff from a variety of sources and is subject to change without notice. King County makes no representations or warranties, express or implied, as to accuracy, completeness, timeliness, or rights to the use of such information. This document is not intended for use as a survey product. King County shall not be liable for any general, special, indirect, incidental, or consequential damages including, but not limited to, lost revenues or lost profits resulting from the use or misuse of the information contained on this map. Any sale of this map or information on this map is prohibited except by written permission of




SE GREEN RIVER GORGE RD

# Dockton Forest



- King County Parks Site
- Existing High Conservation Value Properties
- Recommended addition in 2015
- Recommended excluded in 2015
- Portion removed due to inventory error
- Portion removed due to parcel redraw
- Portion added due to parcel redraw
- Parcel redraw affecting two HCV Properties
- Parcel
- Water
- City















**King County**  
 Department of  
 Natural Resources and Parks  
**Parks and Recreation Division**

July 30, 2015

The information included on this map has been compiled by King County staff from a variety of sources and is subject to change without notice. King County makes no representations or warranties, express or implied, as to accuracy, completeness, timeliness, or rights to the use of such information. This document is not intended for use as a survey product. King County shall not be liable for any general, special, indirect, incidental, or consequential damages including, but not limited to, lost revenues or lost profits resulting from the use or misuse of the information contained on this map. Any sale of this map or information on this map is prohibited except by written permission of

# Dockton Natural Area

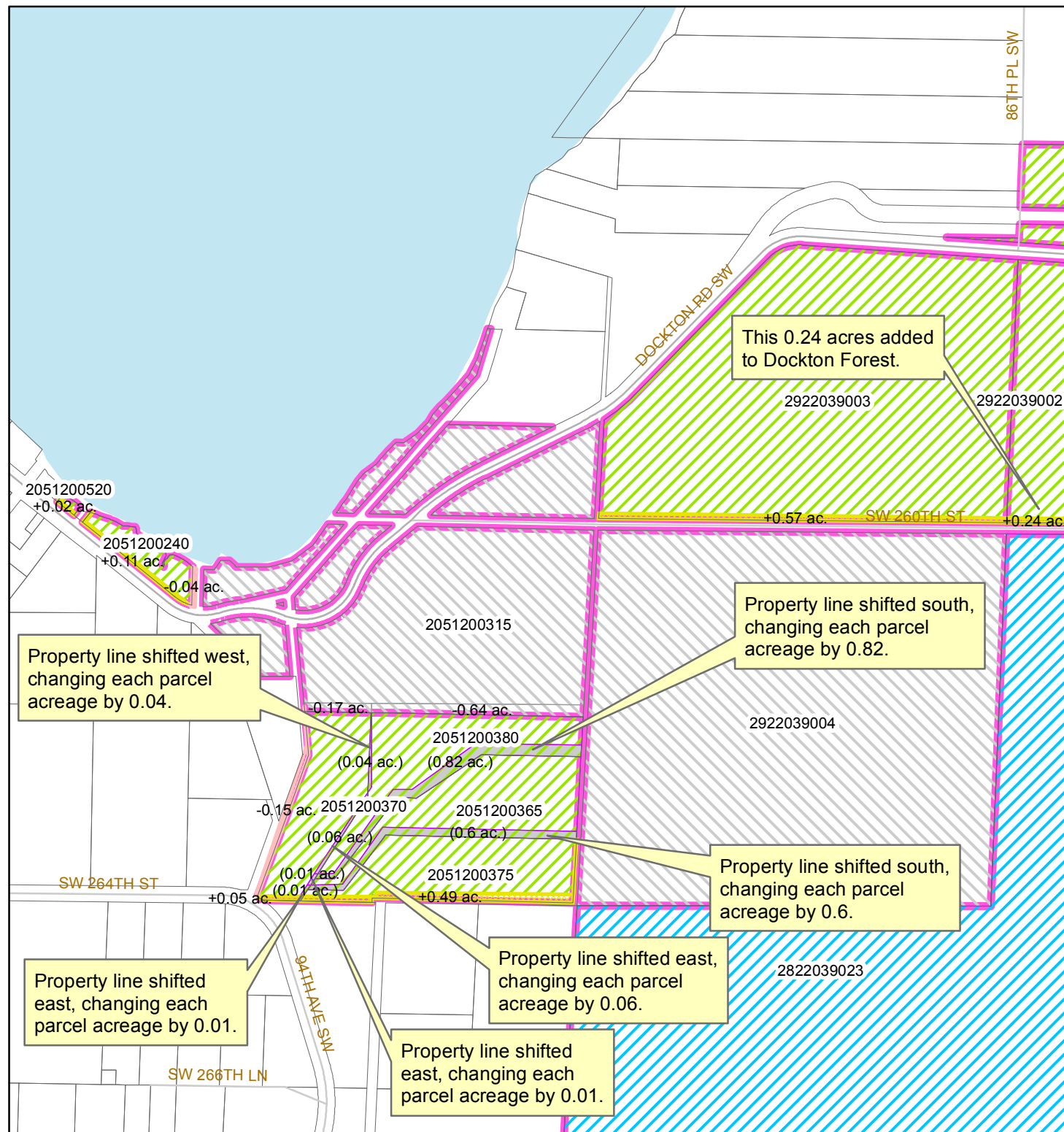
-  King County Parks Site
-  Existing High Conservation Value Properties
-  Recommended addition in 2015
-  Recommended excluded in 2015
-  Portion removed due to inventory error
-  Portion removed due to parcel redraw
-  Portion added due to parcel redraw
-  Parcel redraw affecting two HCV Properties
-  Parcel
-  Water
-  City



**King County**  
 Department of  
 Natural Resources and Parks  
**Parks and Recreation Division**

July 30, 2015

The information included on this map has been compiled by King County staff from a variety of sources and is subject to change without notice. King County makes no representations or warranties, express or implied, as to accuracy, completeness, timeliness, or rights to the use of such information. This document is not intended for use as a survey product. King County shall not be liable for any general, special, indirect, incidental, or consequential damages including, but not limited to, lost revenues or lost profits resulting from the use or misuse of the information contained on this map. Any sale of this map or information on this map is prohibited except by written permission of



Property line shifted west, changing each parcel acreage by 0.04.

This 0.24 acres added to Dockton Forest.

Property line shifted south, changing each parcel acreage by 0.82.

Property line shifted south, changing each parcel acreage by 0.6.












Property line shifted east, changing each parcel acreage by 0.06.


Property line shifted east, changing each parcel acreage by 0.01.

Property line shifted east, changing each parcel acreage by 0.01.



# Dorre Don Reach Natural Area Central Section

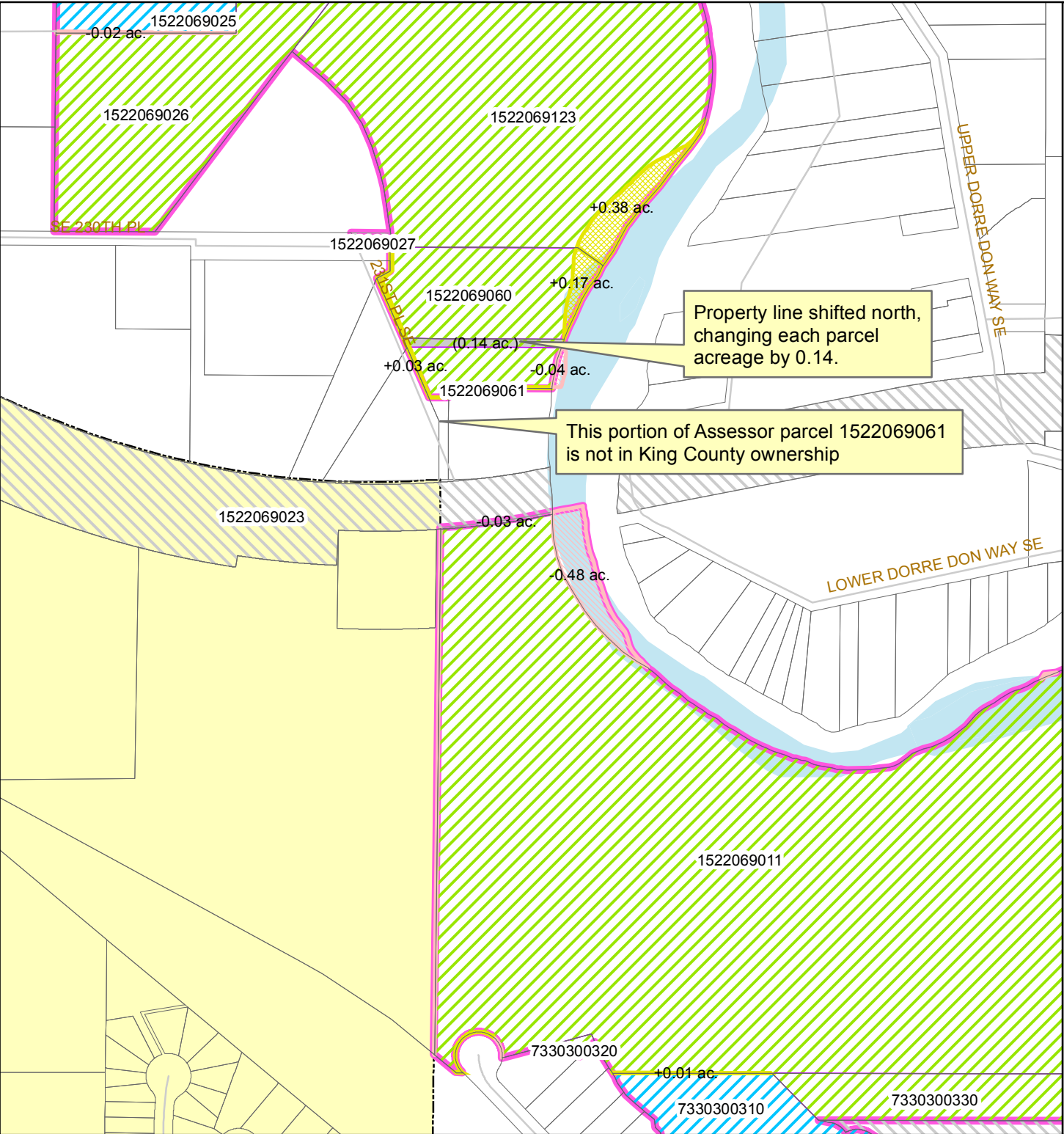
-  Dorre Don Reach Natural Area
-  Existing High Conservation Value Properties
-  Recommended addition in 2015
-  Recommended excluded in 2015
-  Portion removed due to inventory error
-  Portion removed due to parcel redraw
-  Portion added due to parcel redraw
-  Parcel redraw affecting two HCV Properties
-  Parcel
-  Water
-  City



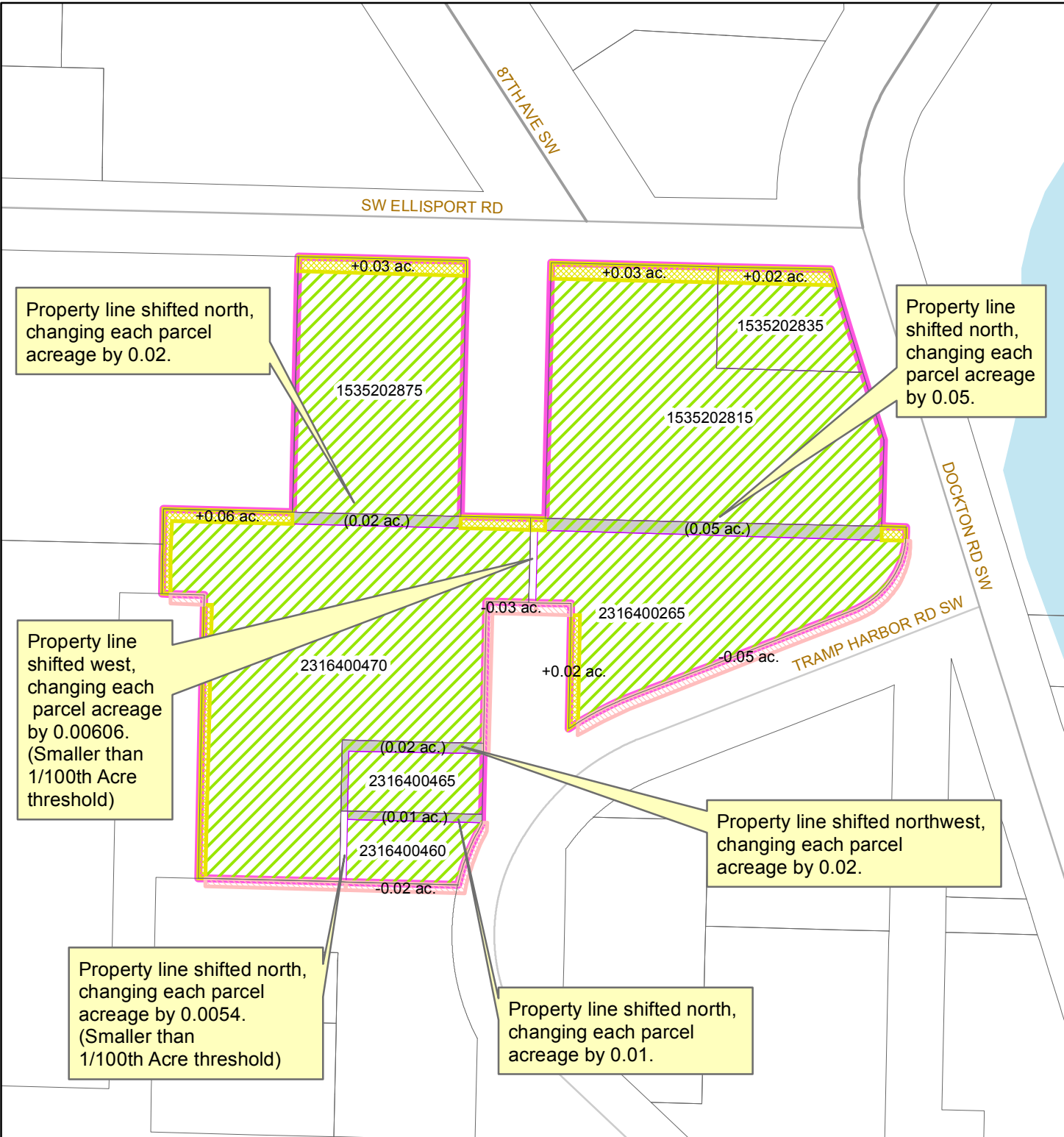
**King County**  
 Department of  
 Natural Resources and Parks  
**Parks and Recreation Division**

July 30, 2015


The information included on this map has been compiled by King County staff from a variety of sources and is subject to change without notice. King County makes no representations or warranties, express or implied, as to accuracy, completeness, timeliness, or rights to the use of such information. This document is not intended for use as a survey product. King County shall not be liable for any general, special, indirect, incidental, or consequential damages including, but not limited to, lost revenues or lost profits resulting from the use or misuse of the information contained on this map. Any sale of this map or information on this map is prohibited except by written permission of



# Ellis Creek Natural Area



- King County Parks Site
- Existing High Conservation Value Properties
- Recommended addition in 2015
- Recommended excluded in 2015
- Portion removed due to inventory error
- Portion removed due to parcel redraw
- Portion added due to parcel redraw
- Parcel redraw affecting two HCV Properties
- Parcel
- Water
- City














**King County**  
 Department of  
 Natural Resources and Parks  
 Parks and Recreation Division

July 30, 2015

The information included on this map has been compiled by King County staff from a variety of sources and is subject to change without notice. King County makes no representations or warranties, express or implied, as to accuracy, completeness, timeliness, or rights to the use of such information. This document is not intended for use as a survey product. King County shall not be liable for any general, special, indirect, incidental, or consequential damages including, but not limited to, lost revenues or lost profits resulting from the use or misuse of the information contained on this map. Any sale of this map or information on this map is prohibited except by written permission of


# Evans Crest Natural Area

-  King County Parks Site
-  Existing High Conservation Value Properties
-  Recommended addition in 2015
-  Recommended excluded in 2015
-  Portion removed due to inventory error
-  Portion removed due to parcel redraw
-  Portion added due to parcel redraw
-  Parcel redraw affecting two HCV Properties
-  Parcel
-  Water
-  City

7430200170

+0.01 ac.

205TH PL NE














**King County**  
 Department of  
 Natural Resources and Parks  
**Parks and Recreation Division**

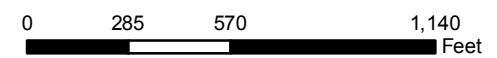
July 30, 2015

The information included on this map has been compiled by King County staff from a variety of sources and is subject to change without notice. King County makes no representations or warranties, express or implied, as to accuracy, completeness, timeliness, or rights to the use of such information. This document is not intended for use as a survey product. King County shall not be liable for any general, special, indirect, incidental, or consequential damages including, but not limited to, lost revenues or lost profits resulting from the use or misuse of the information contained on this map. Any sale of this map or information on this map is prohibited except by written permission of

0324079018

# Fall City Natural Area

-  King County Parks Site
-  Existing High Conservation Value Properties
-  Recommended addition in 2015
-  Recommended excluded in 2015
-  Portion removed due to inventory error
-  Portion removed due to parcel redraw
-  Portion added due to parcel redraw
-  Parcel redraw affecting two HCV Properties
-  Parcel
-  Water
-  City

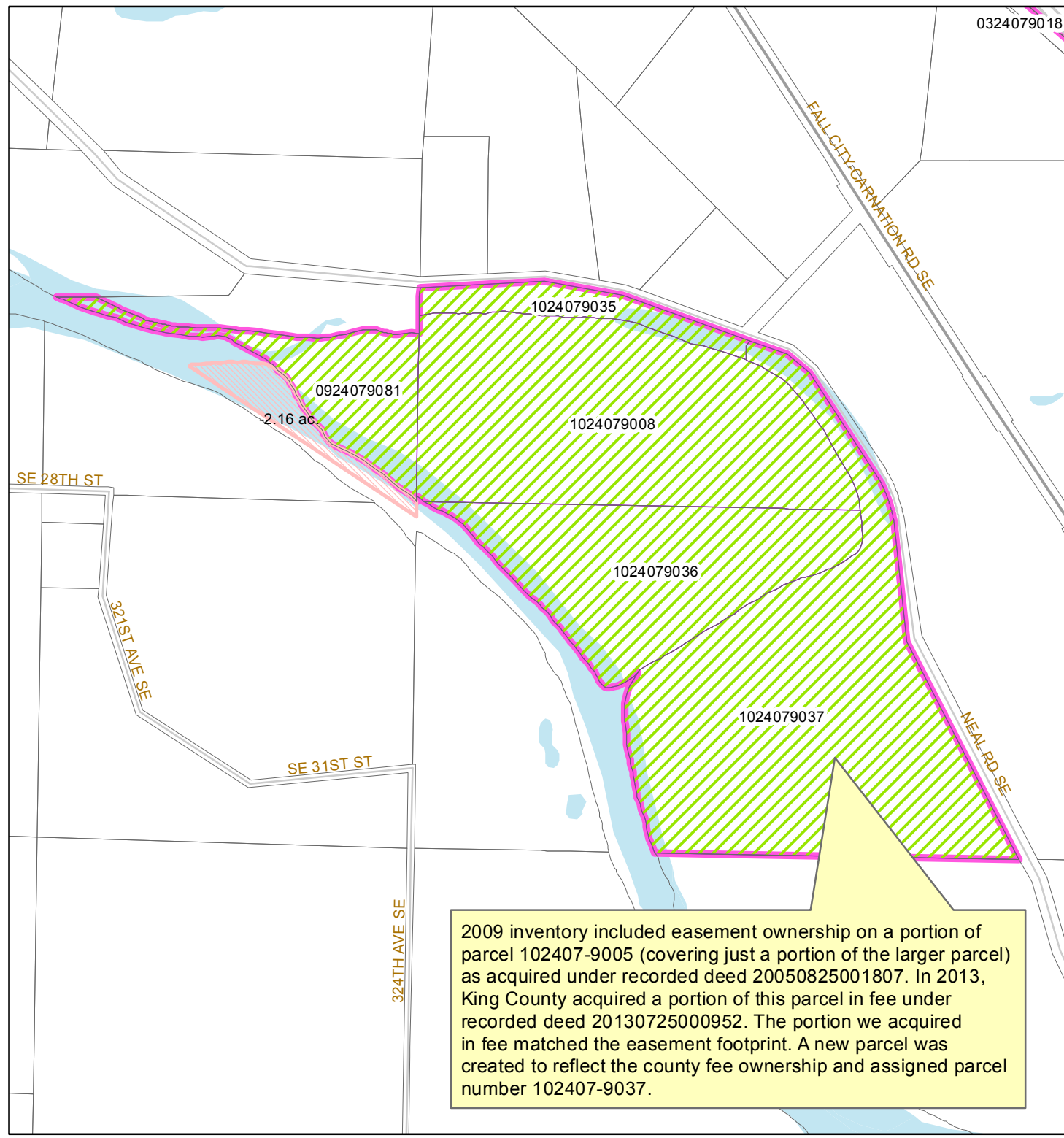


**King County**  
 Department of  
 Natural Resources and Parks  
 Parks and Recreation Division

July 30, 2015

The information included on this map has been compiled by King County staff from a variety of sources and is subject to change without notice. King County makes no representations or warranties, express or implied, as to accuracy, completeness, timeliness, or rights to the use of such information. This document is not intended for use as a survey product. King County shall not be liable for any general, special, indirect, incidental, or consequential damages including, but not limited to, lost revenues or lost profits resulting from the use or misuse of the information contained on this map. Any sale of this map or information on this map is prohibited except by written permission of

\\gisnas1\proj\pds\kcgis\client\_services\sdn\p\_director\15120\_openspace\p\projects\Tech\_Corrections\TC\_FallCity.mxd



0924079081  
 2.16 ac

1024079035

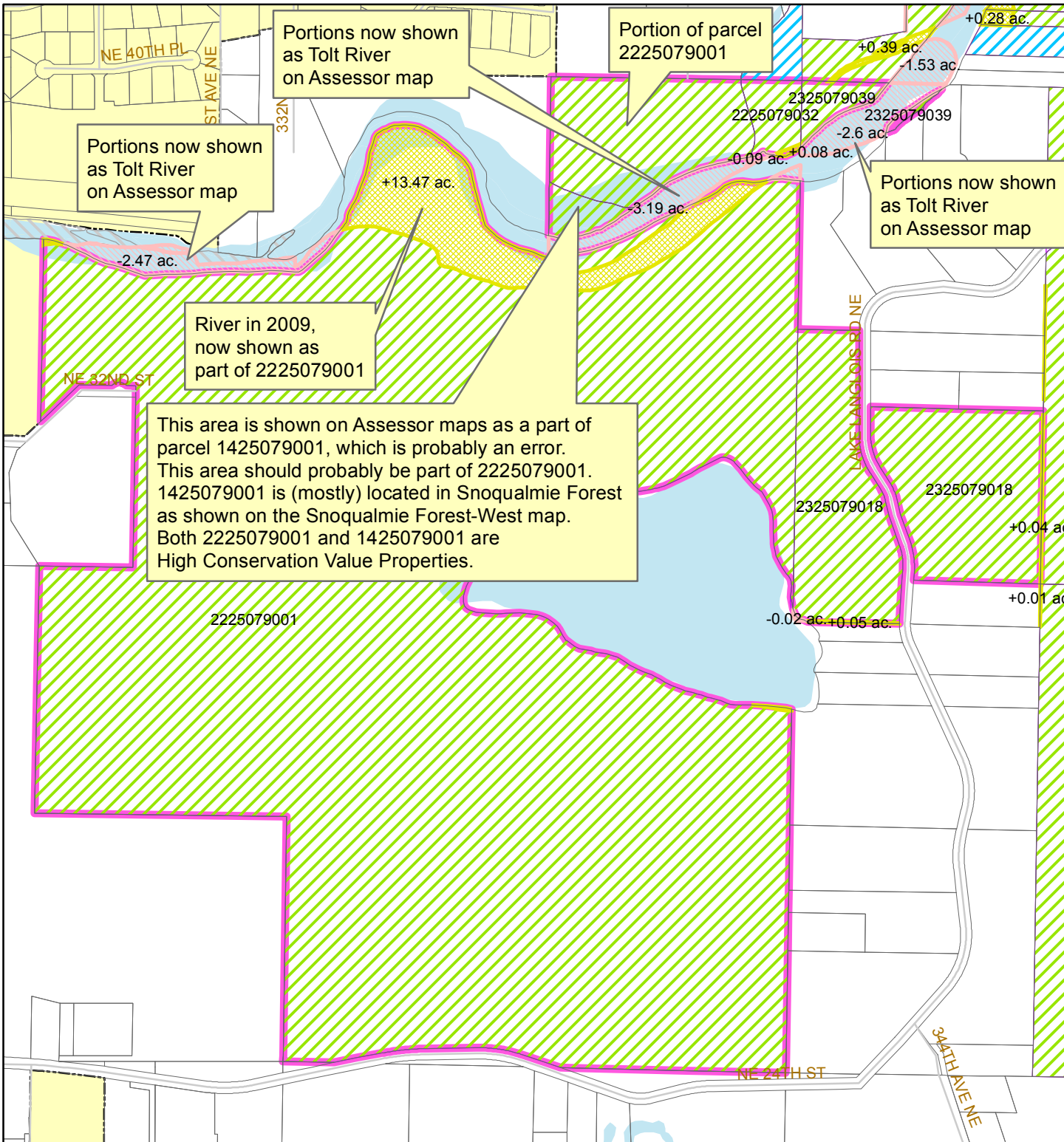
1024079008

1024079036

1024079037

2009 inventory included easement ownership on a portion of parcel 102407-9005 (covering just a portion of the larger parcel) as acquired under recorded deed 20050825001807. In 2013, King County acquired a portion of this parcel in fee under recorded deed 20130725000952. The portion we acquired in fee matched the easement footprint. A new parcel was created to reflect the county fee ownership and assigned parcel number 102407-9037.

# Girl Scouts Totem Council Camp River Ranch



- Camp River Ranch
- Existing High Conservation Value Properties
- Recommended addition in 2015
- Recommended excluded in 2015
- Portion removed due to inventory error
- Portion removed due to parcel redraw
- Portion added due to parcel redraw
- Parcel redraw affecting two HCV Properties
- Parcel
- Water
- City



0 395 790 1,580  
Feet














**King County**


Department of  
Natural Resources and Parks  
**Parks and Recreation Division**

July 30, 2015

The information included on this map has been compiled by King County staff from a variety of sources and is subject to change without notice. King County makes no representations or warranties, express or implied, as to accuracy, completeness, timeliness, or rights to the use of such information. This document is not intended for use as a survey product. King County shall not be liable for any general, special, indirect, incidental, or consequential damages including, but not limited to, lost revenues or lost profits resulting from the use or misuse of the information contained on this map. Any sale of this map or information on this map is prohibited except by written permission of

# Green River Natural Area - 160th Ave SE

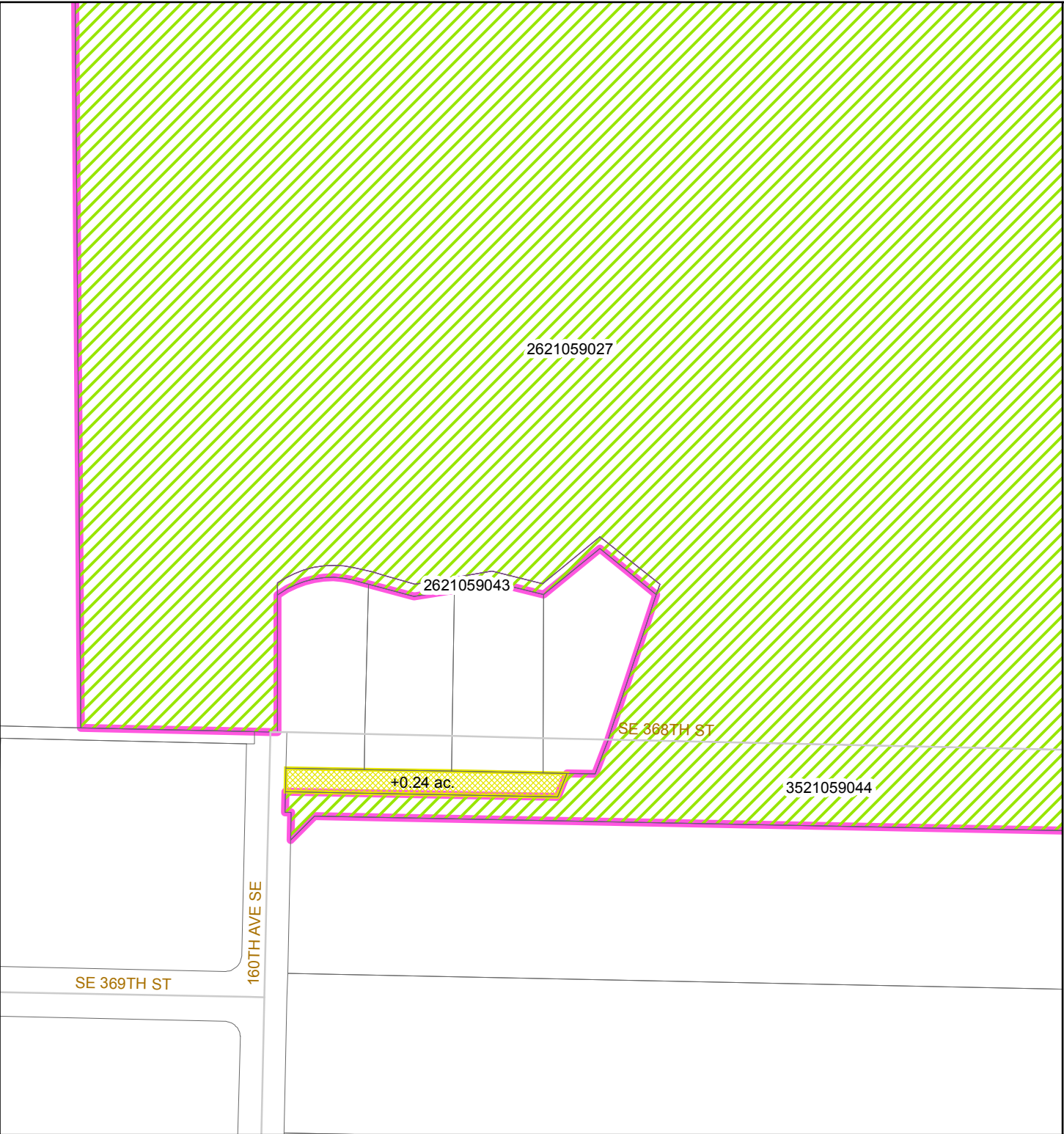
-  King County Parks Site
-  Existing High Conservation Value Properties
-  Recommended addition in 2015
-  Recommended excluded in 2015
-  Portion removed due to inventory error
-  Portion removed due to parcel redraw
-  Portion added due to parcel redraw
-  Parcel redraw affecting two HCV Properties
-  Parcel
-  Water
-  City



**King County**  
 Department of  
 Natural Resources and Parks  
**Parks and Recreation Division**

July 30, 2015

The information included on this map has been compiled by King County staff from a variety of sources and is subject to change without notice. King County makes no representations or warranties, express or implied, as to accuracy, completeness, timeliness, or rights to the use of such information. This document is not intended for use as a survey product. King County shall not be liable for any general, special, indirect, incidental, or consequential damages including, but not limited to, lost revenues or lost profits resulting from the use or misuse of the information contained on this map. Any sale of this map or information on this map is prohibited except by written permission of

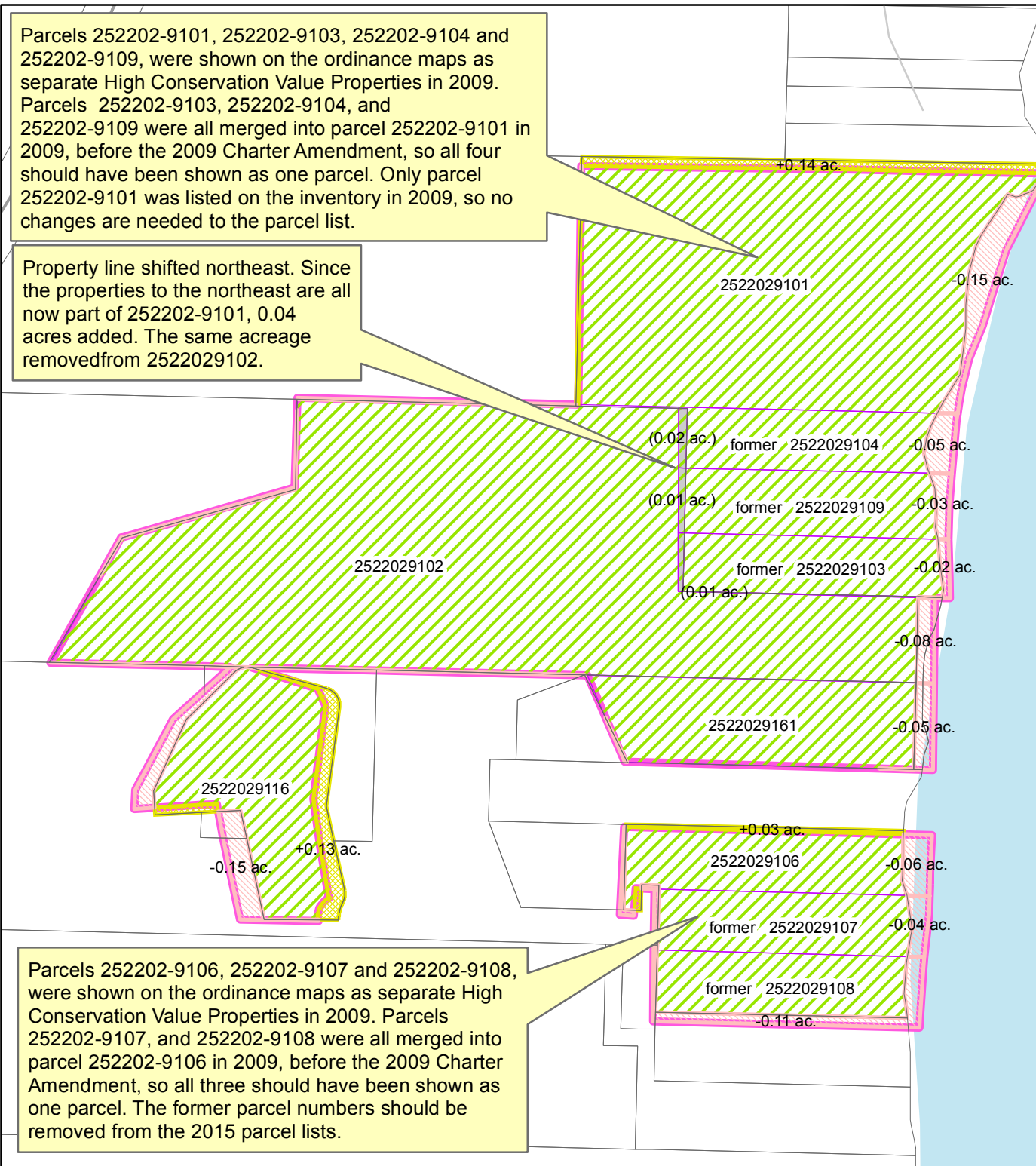




Parcels 252202-9101, 252202-9103, 252202-9104 and 252202-9109, were shown on the ordinance maps as separate High Conservation Value Properties in 2009. Parcels 252202-9103, 252202-9104, and 252202-9109 were all merged into parcel 252202-9101 in 2009, before the 2009 Charter Amendment, so all four should have been shown as one parcel. Only parcel 252202-9101 was listed on the inventory in 2009, so no changes are needed to the parcel list.


Property line shifted northeast. Since the properties to the northeast are all now part of 252202-9101, 0.04 acres added. The same acreage removed from 2522029102.

Parcels 252202-9106, 252202-9107 and 252202-9108, were shown on the ordinance maps as separate High Conservation Value Properties in 2009. Parcels 252202-9107, and 252202-9108 were all merged into parcel 252202-9106 in 2009, before the 2009 Charter Amendment, so all three should have been shown as one parcel. The former parcel numbers should be removed from the 2015 parcel lists.



# Inspiration Point Natural Area

- Inspiration Point Natural Area
- Existing High Conservation Value Properties
- Recommended addition in 2015
- Recommended excluded in 2015
- Portion removed due to inventory error
- Portion removed due to parcel redraw
- Portion added due to parcel redraw
- Parcel redraw affecting two HCV Properties
- Parcel
- Water
- City














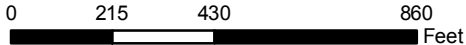
**King County**  
 Department of  
 Natural Resources and Parks  
**Parks and Recreation Division**

July 30, 2015

The information included on this map has been compiled by King County staff from a variety of sources and is subject to change without notice. King County makes no representations or warranties, express or implied, as to accuracy, completeness, timeliness, or rights to the use of such information. This document is not intended for use as a survey product. King County shall not be liable for any general, special, indirect, incidental, or consequential damages including, but not limited to, lost revenues or lost profits resulting from the use or misuse of the information contained on this map. Any sale of this map or information on this map is prohibited except by written permission of

# Island Center Forest Natural Area

-  King County Parks Site
-  Existing High Conservation Value Properties
-  Recommended addition in 2015
-  Recommended excluded in 2015
-  Portion removed due to inventory error
-  Portion removed due to parcel redraw
-  Portion added due to parcel redraw
-  Parcel redraw affecting two HCV Properties
-  Parcel
-  Water
-  City

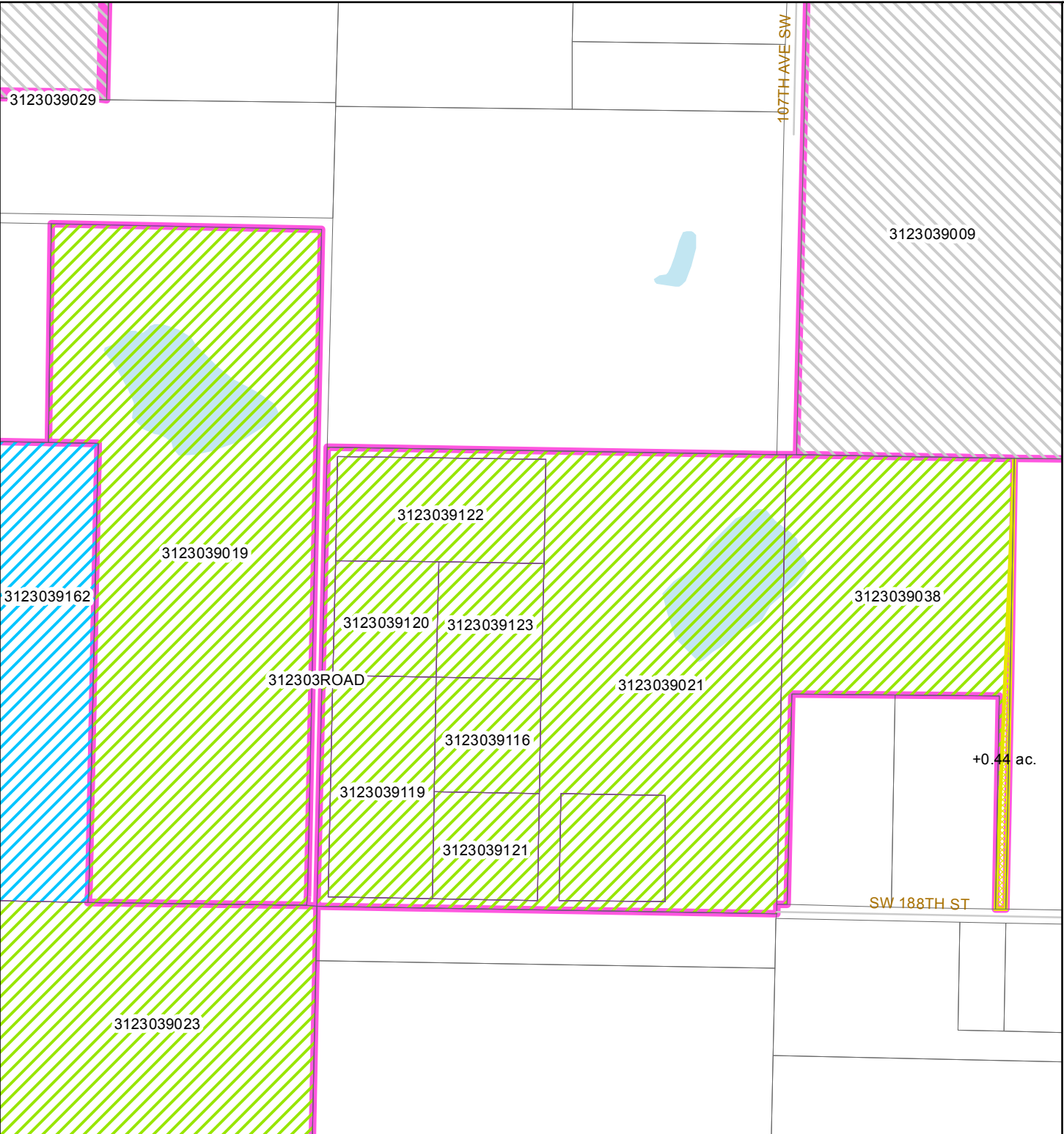


**King County**  
 Department of  
 Natural Resources and Parks  
**Parks and Recreation Division**

July 30, 2015












The information included on this map has been compiled by King County staff from a variety of sources and is subject to change without notice. King County makes no representations or warranties, express or implied, as to accuracy, completeness, timeliness, or rights to the use of such information. This document is not intended for use as a survey product. King County shall not be liable for any general, special, indirect, incidental, or consequential damages including, but not limited to, lost revenues or lost profits resulting from the use or misuse of the information contained on this map. Any sale of this map or information on this map is prohibited except by written permission of


\\gisnas1\proj\pds\kcgis\client\_services\dnrp\_dir\ector\15120\_openspace\p\projects\Tech\_Corrections\TC\_IslandCenterForestINA.mxd





# Issaquah Creek Natural Area

-  King County Parks Site
-  Existing High Conservation Value Properties
-  Recommended addition in 2015
-  Recommended excluded in 2015
-  Portion removed due to inventory error
-  Portion removed due to parcel redraw
-  Portion added due to parcel redraw
-  Parcel redraw affecting two HCV Properties
-  Parcel
-  Water
-  City

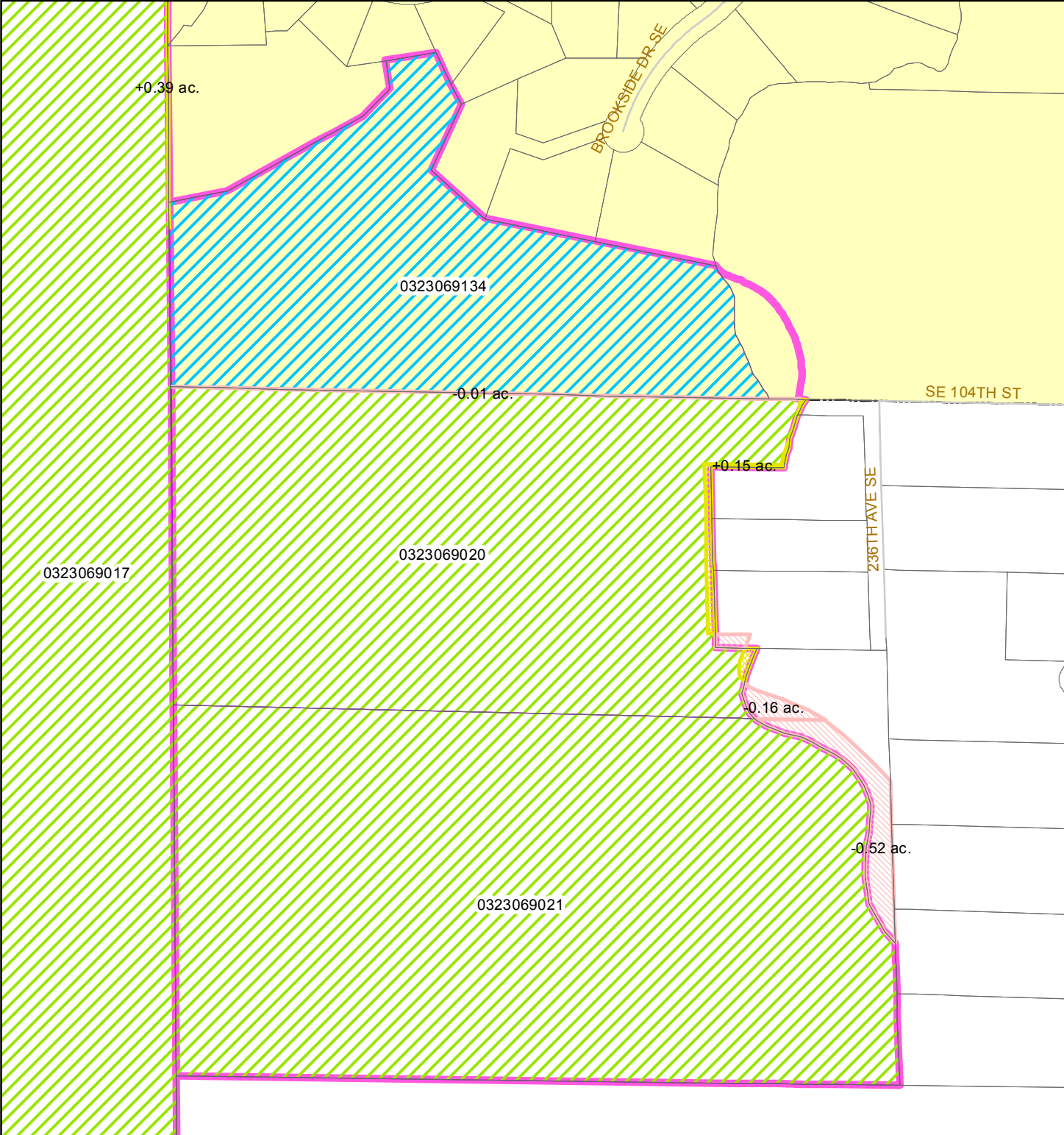


**King County**  
 Department of  
 Natural Resources and Parks  
**Parks and Recreation Division**

July 30, 2015












The information included on this map has been compiled by King County staff from a variety of sources and is subject to change without notice. King County makes no representations or warranties, express or implied, as to accuracy, completeness, timeliness, or rights to the use of such information. This document is not intended for use as a survey product. King County shall not be liable for any general, special, indirect, incidental, or consequential damages including, but not limited to, lost revenues or lost profits resulting from the use or misuse of the information contained on this map. Any sale of this map or information on this map is prohibited except by written permission of


\\gisnas1\projects\kcgis\client\_services\dnrp\_dir\ector\15120\_openspace\ord\ip\projects\Tech\_Corrections\TC\_IssaquahCreek.mxd



# Jenkins Creek Natural Area

Site name changed from "Little Soos Creek Wetlands Natural Area" to "Jenkins Creek Natural Area".

-  King County Parks Site
-  Existing High Conservation Value Properties
-  Recommended addition in 2015
-  Recommended excluded in 2015
-  Portion removed due to inventory error
-  Portion removed due to parcel redraw
-  Portion added due to parcel redraw
-  Parcel redraw affecting two HCV Properties
-  Parcel
-  Water
-  City

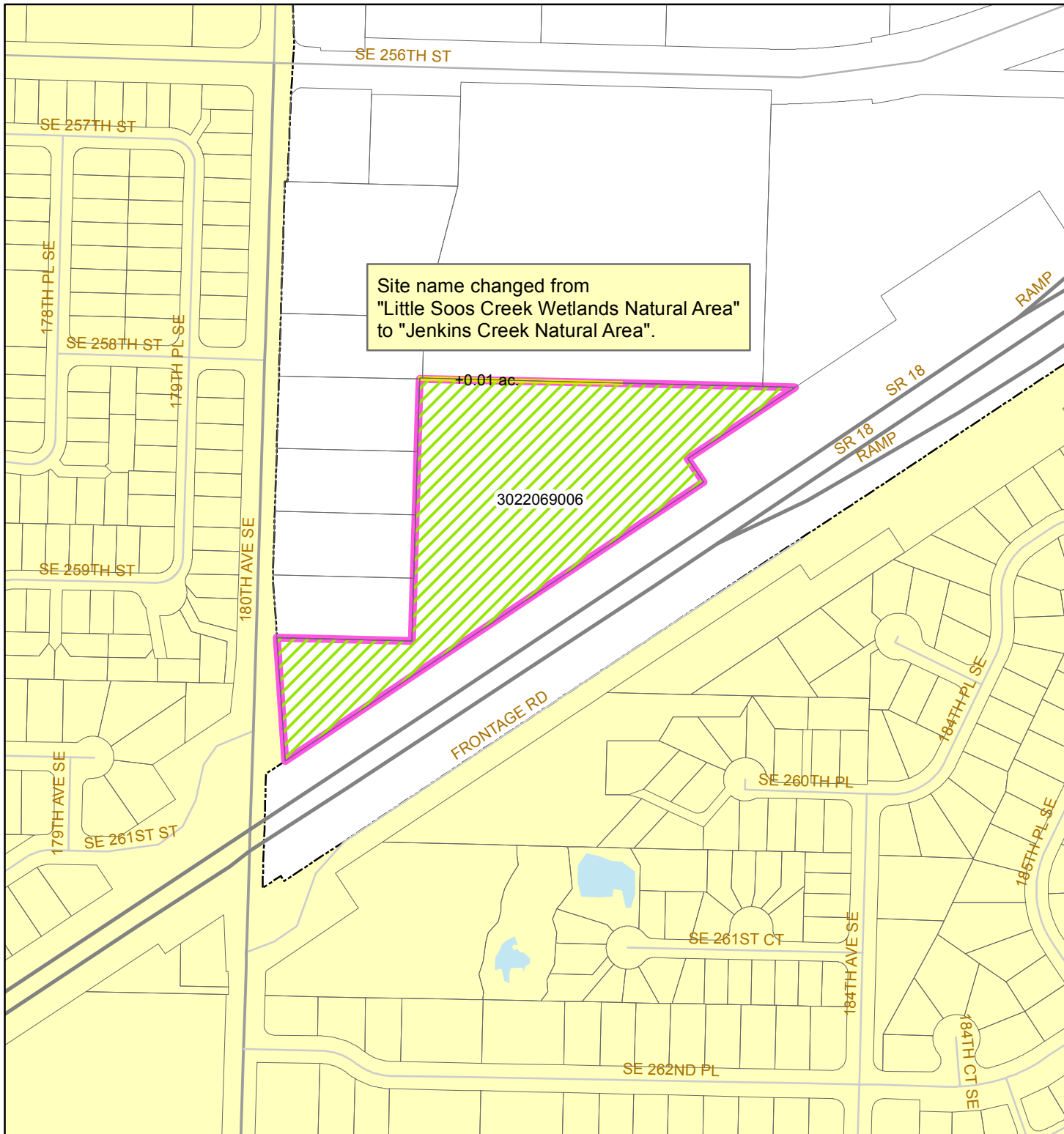


**King County**  
 Department of  
 Natural Resources and Parks  
 Parks and Recreation Division

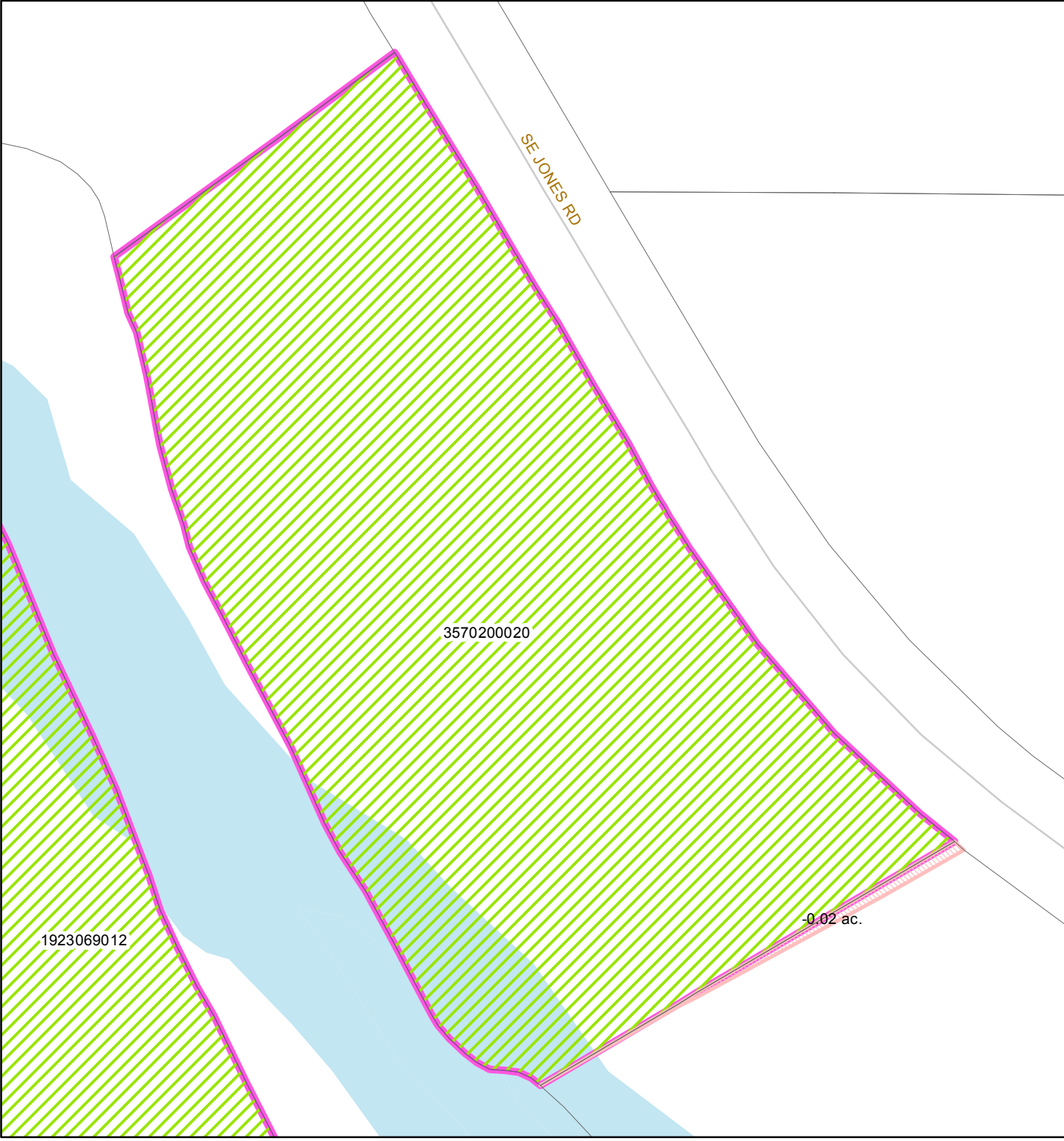
July 30, 2015












The information included on this map has been compiled by King County staff from a variety of sources and is subject to change without notice. King County makes no representations or warranties, express or implied, as to accuracy, completeness, timeliness, or rights to the use of such information. This document is not intended for use as a survey product. King County shall not be liable for any general, special, indirect, incidental, or consequential damages including, but not limited to, lost revenues or lost profits resulting from the use or misuse of the information contained on this map. Any sale of this map or information on this map is prohibited except by written permission of


\\gisnas1\projects\kcgis\client\_services\dnrp\_director\15120\_openspace\cd\projects\Tech\_Corrections\TC\_JenkinsCreek.mxd



# Jones Reach Natural Area



-  King County Parks Site
-  Existing High Conservation Value Properties
-  Recommended addition in 2015
-  Recommended excluded in 2015
-  Portion removed due to inventory error
-  Portion removed due to parcel redraw
-  Portion added due to parcel redraw
-  Parcel redraw affecting two HCV Properties
-  Parcel
-  Water
-  City














**King County**  
 Department of  
 Natural Resources and Parks  
**Parks and Recreation Division**


July 30, 2015

The information included on this map has been compiled by King County staff from a variety of sources and is subject to change without notice. King County makes no representations or warranties, express or implied, as to accuracy, completeness, timeliness, or rights to the use of such information. This document is not intended for use as a survey product. King County shall not be liable for any general, special, indirect, incidental, or consequential damages including, but not limited to, lost revenues or lost profits resulting from the use or misuse of the information contained on this map. Any sale of this map or information on this map is prohibited except by written permission of

\\gisnas1\proj\pds\kcgis\client\_services\sdnrp\_director\15120\_openspace\pds\ip\projects\Tech\_Corrections\TC\_JonesReach.mxd

# Kanaskat Natural Area

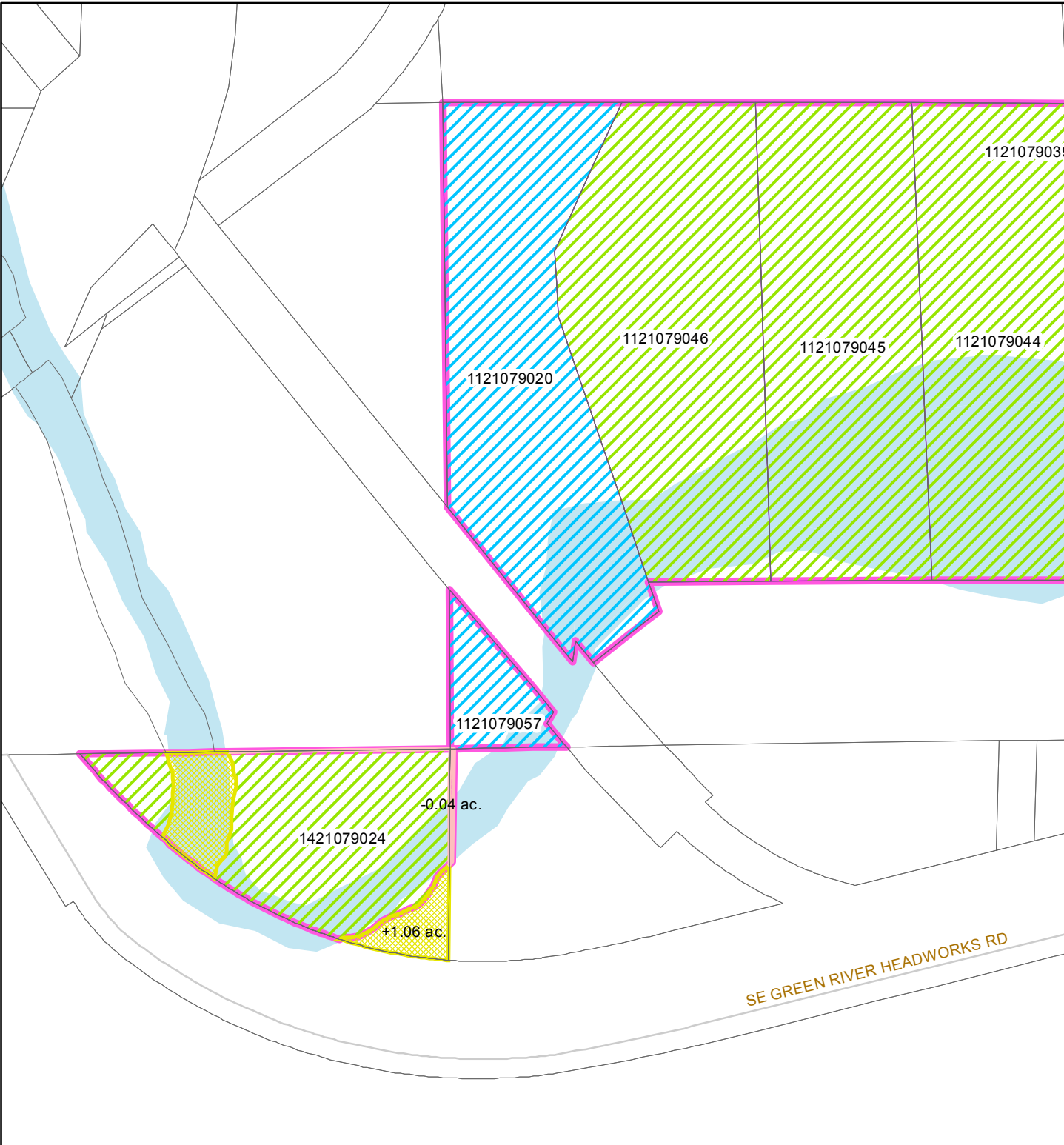
-  King County Parks Site
-  Existing High Conservation Value Properties
-  Recommended addition in 2015
-  Recommended excluded in 2015
-  Portion removed due to inventory error
-  Portion removed due to parcel redraw
-  Portion added due to parcel redraw
-  Parcel redraw affecting two HCV Properties
-  Parcel
-  Water
-  City



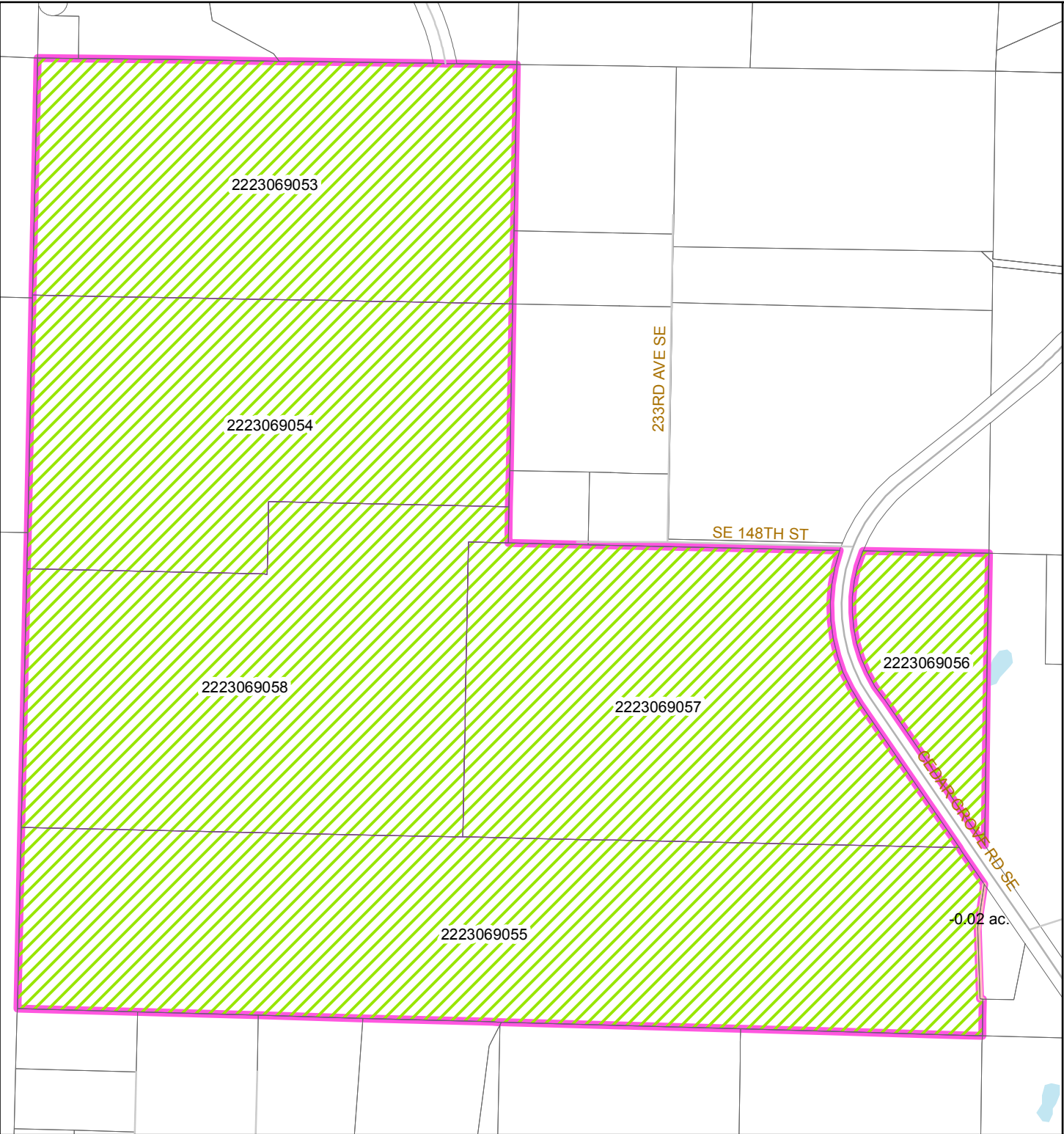
**King County**  
 Department of  
 Natural Resources and Parks  
**Parks and Recreation Division**

July 30, 2015

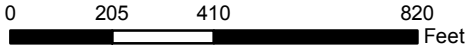
The information included on this map has been compiled by King County staff from a variety of sources and is subject to change without notice. King County makes no representations or warranties, express or implied, as to accuracy, completeness, timeliness, or rights to the use of such information. This document is not intended for use as a survey product. King County shall not be liable for any general, special, indirect, incidental, or consequential damages including, but not limited to, lost revenues or lost profits resulting from the use or misuse of the information contained on this map. Any sale of this map or information on this map is prohibited except by written permission of



# Log Cabin Reach Natural Area



- King County Parks Site
- Existing High Conservation Value Properties
- Recommended addition in 2015
- Recommended excluded in 2015
- Portion removed due to inventory error
- Portion removed due to parcel redraw
- Portion added due to parcel redraw
- Parcel redraw affecting two HCV Properties
- Parcel
- Water
- City

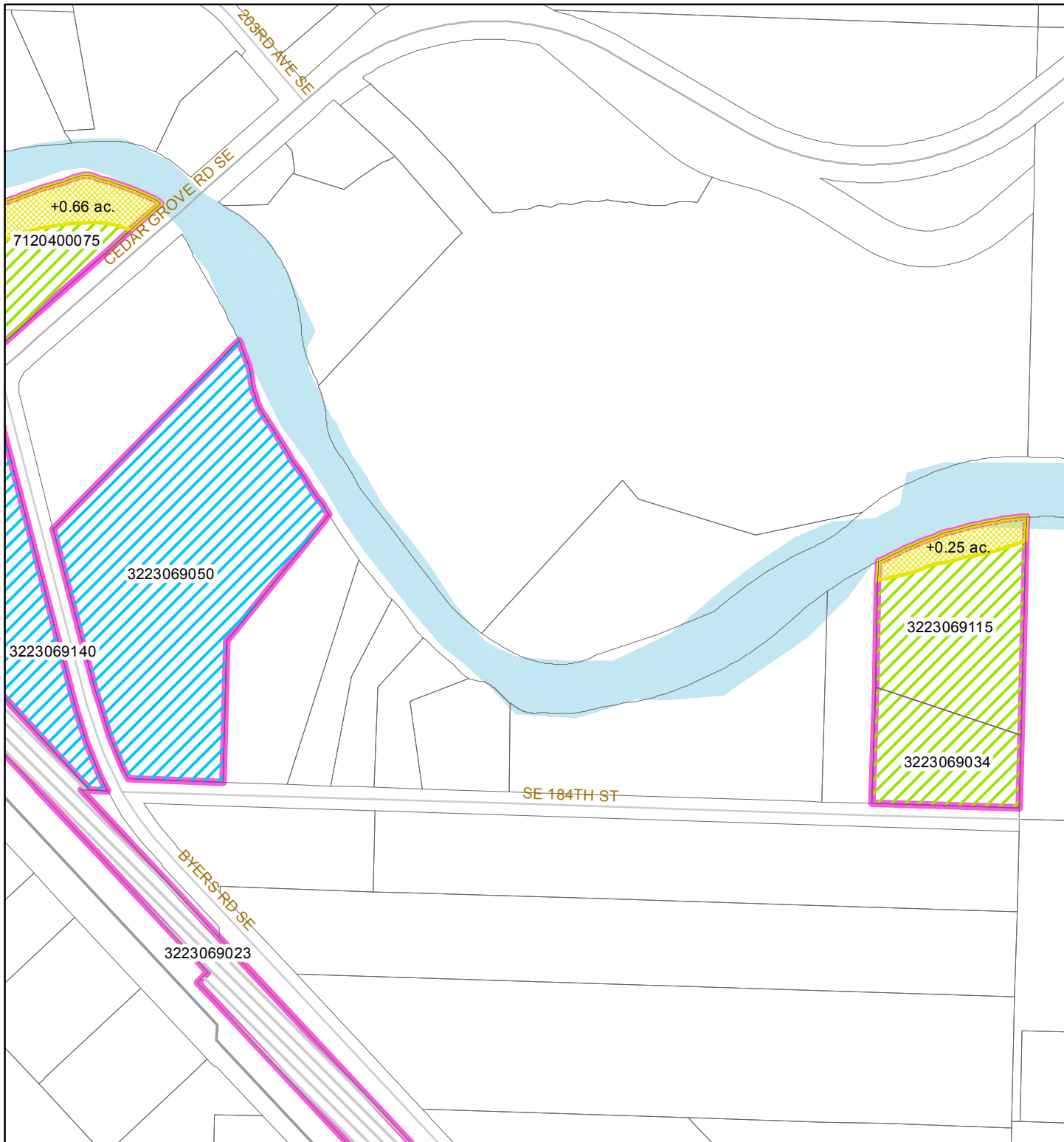


**King County**  
 Department of  
 Natural Resources and Parks  
**Parks and Recreation Division**


July 30, 2015

The information included on this map has been compiled by King County staff from a variety of sources and is subject to change without notice. King County makes no representations or warranties, express or implied, as to accuracy, completeness, timeliness, or rights to the use of such information. This document is not intended for use as a survey product. King County shall not be liable for any general, special, indirect, incidental, or consequential damages including, but not limited to, lost revenues or lost profits resulting from the use or misuse of the information contained on this map. Any sale of this map or information on this map is prohibited except by written permission of

# Lower Lions Reach Natural Area



- King County Parks Site
- Existing High Conservation Value Properties
- Recommended addition in 2015
- Recommended excluded in 2015
- Portion removed due to inventory error
- Portion removed due to parcel redraw
- Portion added due to parcel redraw
- Parcel redraw affecting two HCV Properties
- Parcel
- Water
- City














**King County**  
 Department of  
 Natural Resources and Parks  
**Parks and Recreation Division**

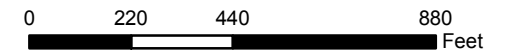
July 30, 2015

The information included on this map has been compiled by King County staff from a variety of sources and is subject to change without notice. King County makes no representations or warranties, express or implied, as to accuracy, completeness, timeliness, or rights to the use of such information. This document is not intended for use as a survey product. King County shall not be liable for any general, special, indirect, incidental, or consequential damages including, but not limited to, lost revenues or lost profits resulting from the use or misuse of the information contained on this map. Any sale of this map or information on this map is prohibited except by written permission of



# Lower Peterson Creek Natural Area

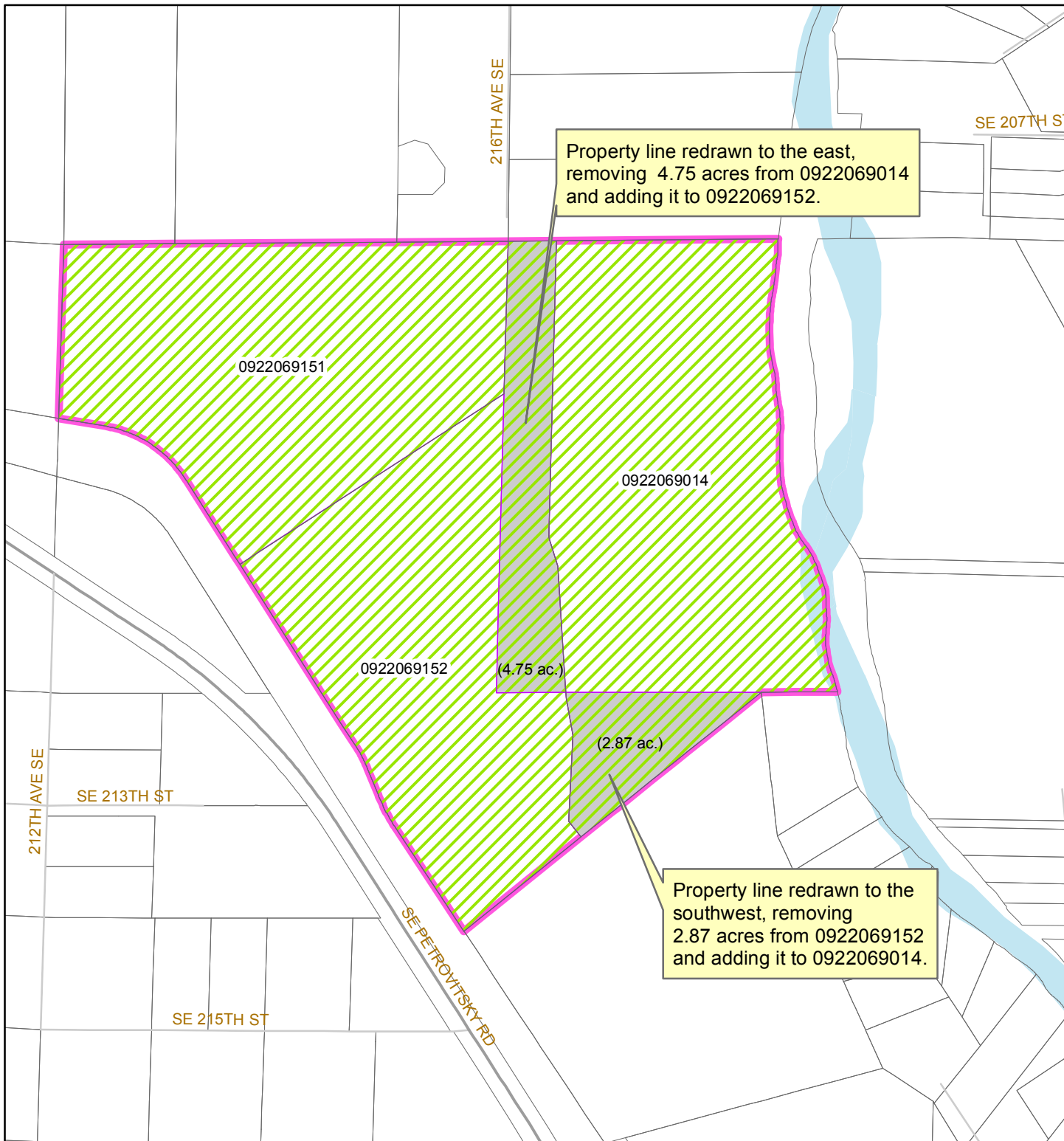
-  King County Parks Site
-  Existing High Conservation Value Properties
-  Recommended addition in 2015
-  Recommended excluded in 2015
-  Portion removed due to inventory error
-  Portion removed due to parcel redraw
-  Portion added due to parcel redraw
-  Parcel redraw affecting two HCV Properties
-  Parcel
-  Water
-  City



**King County**  
 Department of  
 Natural Resources and Parks  
**Parks and Recreation Division**

July 30, 2015

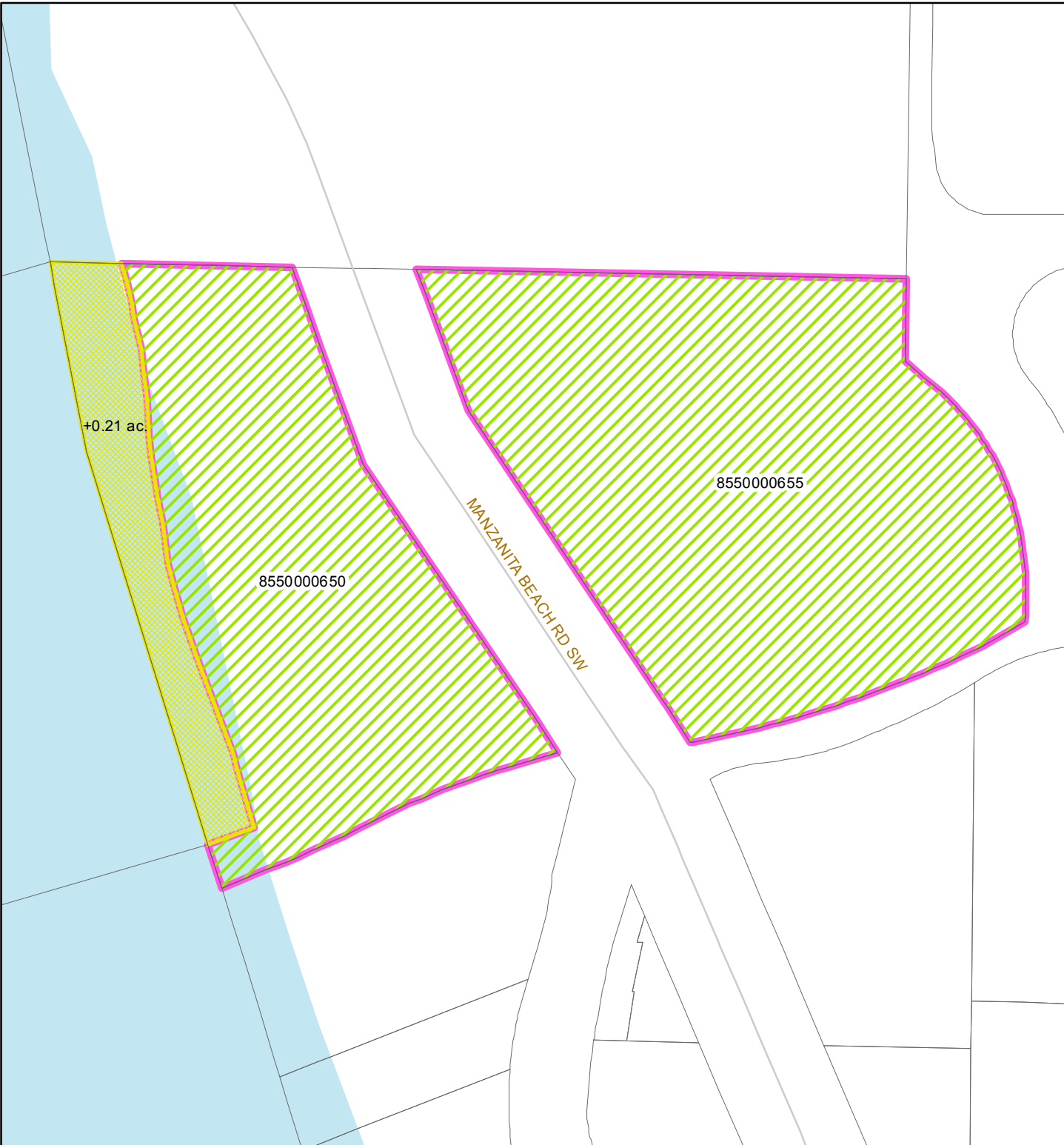
The information included on this map has been compiled by King County staff from a variety of sources and is subject to change without notice. King County makes no representations or warranties, express or implied, as to accuracy, completeness, timeliness, or rights to the use of such information. This document is not intended for use as a survey product. King County shall not be liable for any general, special, indirect, incidental, or consequential damages including, but not limited to, lost revenues or lost profits resulting from the use or misuse of the information contained on this map. Any sale of this map or information on this map is prohibited except by written permission of




Property line redrawn to the east, removing 4.75 acres from 0922069014 and adding it to 0922069152.

Property line redrawn to the southwest, removing 2.87 acres from 0922069152 and adding it to 0922069014.

# Manzanita Natural Area



- King County Parks Site
- Existing High Conservation Value Properties
- Recommended addition in 2015
- Recommended excluded in 2015
- Portion removed due to inventory error
- Portion removed due to parcel redraw
- Portion added due to parcel redraw
- Parcel redraw affecting two HCV Properties
- Parcel
- Water
- City














**King County**  
 Department of  
 Natural Resources and Parks  
**Parks and Recreation Division**


July 30, 2015

The information included on this map has been compiled by King County staff from a variety of sources and is subject to change without notice. King County makes no representations or warranties, express or implied, as to accuracy, completeness, timeliness, or rights to the use of such information. This document is not intended for use as a survey product. King County shall not be liable for any general, special, indirect, incidental, or consequential damages including, but not limited to, lost revenues or lost profits resulting from the use or misuse of the information contained on this map. Any sale of this map or information on this map is prohibited except by written permission of



# Marjorie R. Stanley Natural Area

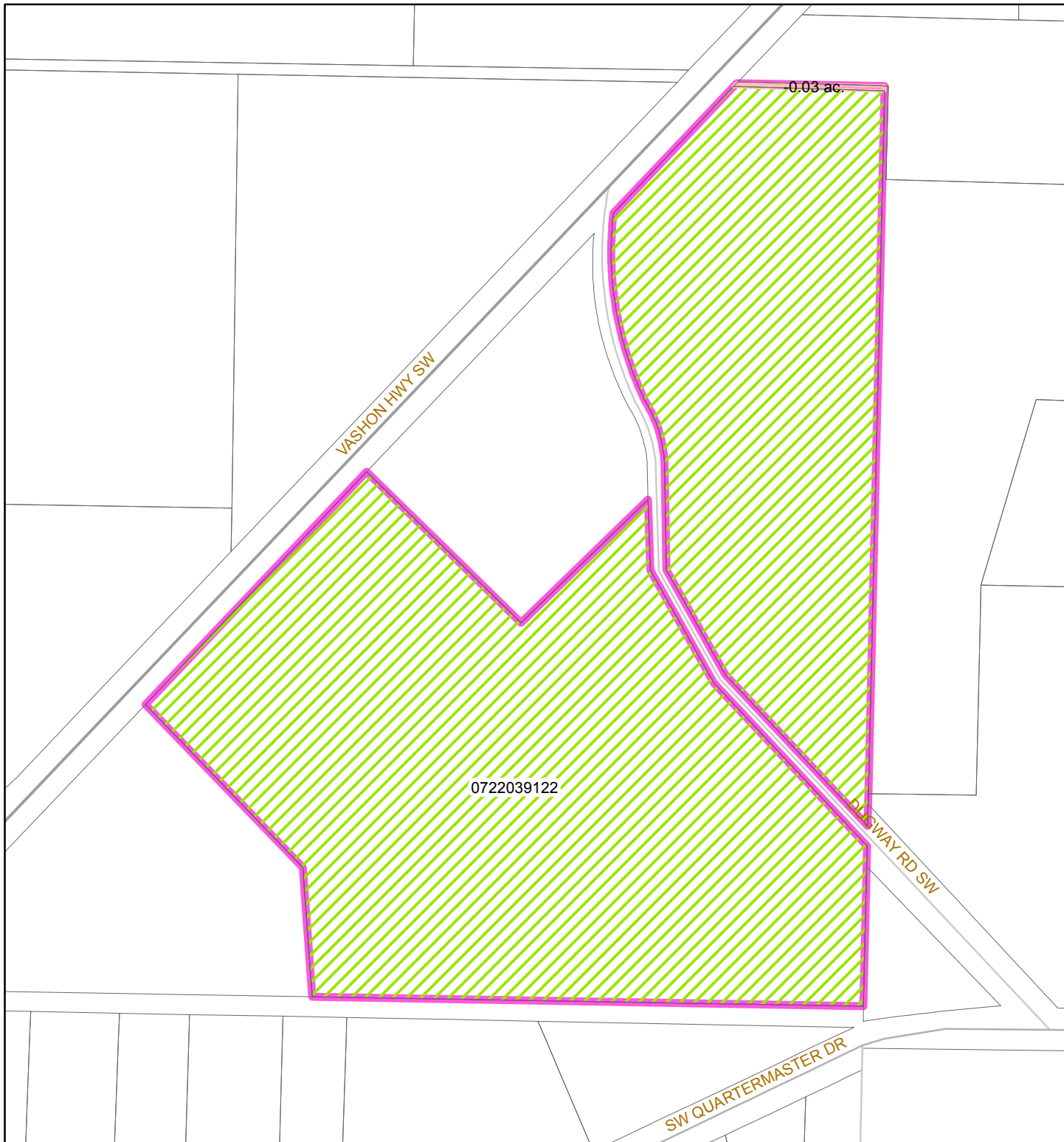
-  King County Parks Site
-  Existing High Conservation Value Properties
-  Recommended addition in 2015
-  Recommended excluded in 2015
-  Portion removed due to inventory error
-  Portion removed due to parcel redraw
-  Portion added due to parcel redraw
-  Parcel redraw affecting two HCV Properties
-  Parcel
-  Water
-  City



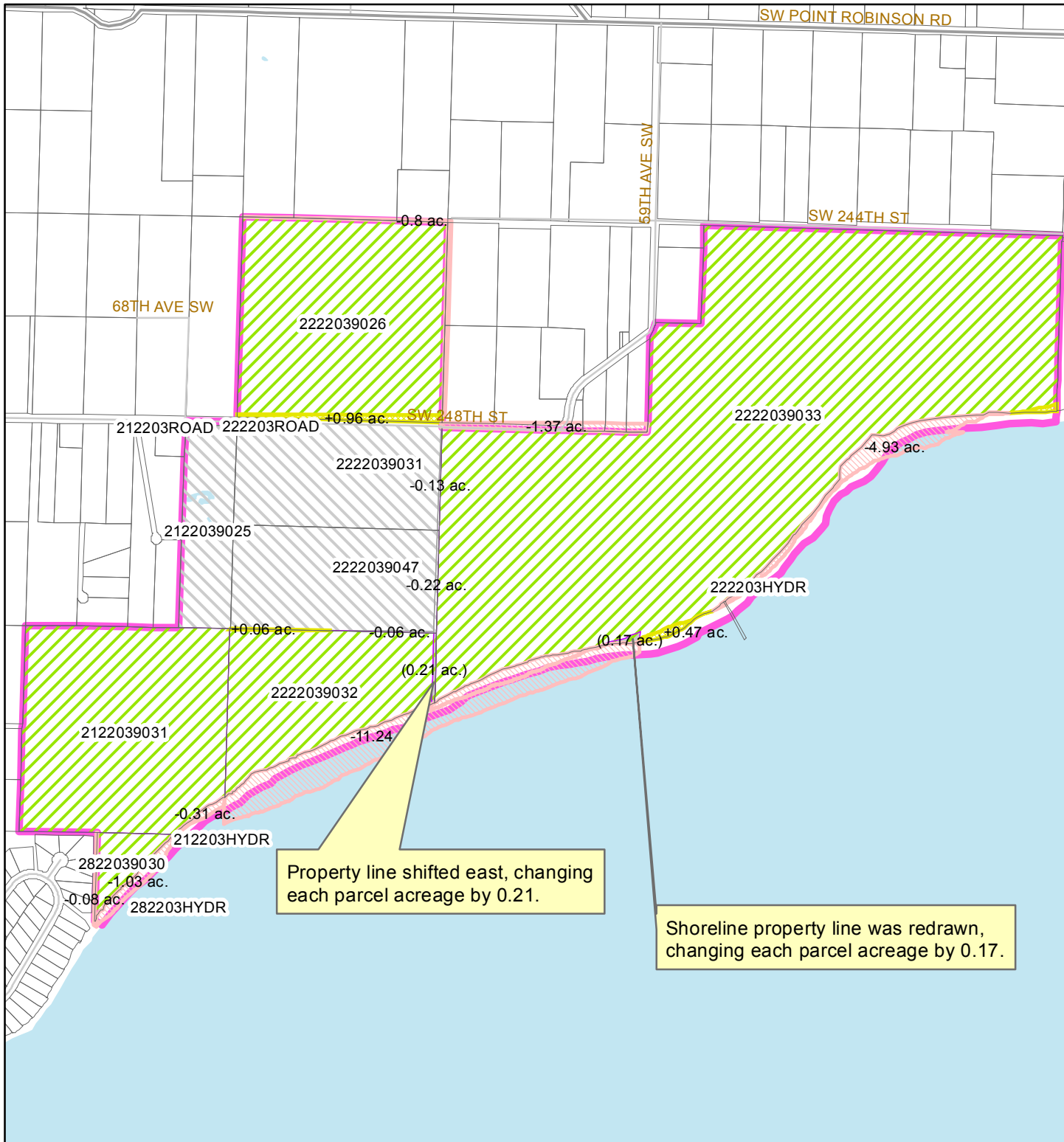
**King County**  
 Department of  
 Natural Resources and Parks  
**Parks and Recreation Division**

July 30, 2015


The information included on this map has been compiled by King County staff from a variety of sources and is subject to change without notice. King County makes no representations or warranties, express or implied, as to accuracy, completeness, timeliness, or rights to the use of such information. This document is not intended for use as a survey product. King County shall not be liable for any general, special, indirect, incidental, or consequential damages including, but not limited to, lost revenues or lost profits resulting from the use or misuse of the information contained on this map. Any sale of this map or information on this map is prohibited except by written permission of



# Maury Island Marine Park



- King County Parks Site
- Existing High Conservation Value Properties
- Recommended addition in 2015
- Recommended excluded in 2015
- Portion removed due to inventory error
- Portion removed due to parcel redraw
- Portion added due to parcel redraw
- Parcel redraw affecting two HCV Properties
- Parcel
- Water
- City














**King County**  
 Department of  
 Natural Resources and Parks  
**Parks and Recreation Division**


July 30, 2015

The information included on this map has been compiled by King County staff from a variety of sources and is subject to change without notice. King County makes no representations or warranties, express or implied, as to accuracy, completeness, timeliness, or rights to the use of such information. This document is not intended for use as a survey product. King County shall not be liable for any general, special, indirect, incidental, or consequential damages including, but not limited to, lost revenues or lost profits resulting from the use or misuse of the information contained on this map. Any sale of this map or information on this map is prohibited except by written permission of

# Middle Fork Snoqualmie Natural Area - Northeast

This portion of Assessor parcel 0223099019  
is not in King County ownership

-  King County Parks Site
-  Existing High Conservation Value Properties
-  Recommended addition in 2015
-  Recommended excluded in 2015
-  Portion removed due to inventory error
-  Portion removed due to parcel redraw
-  Portion added due to parcel redraw
-  Parcel redraw affecting two HCV Properties
-  Parcel
-  Water
-  City














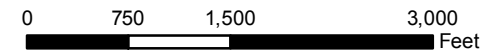
**King County**  
Department of  
Natural Resources and Parks  
**Parks and Recreation Division**

July 30, 2015

The information included on this map has been compiled by King County staff from a variety of sources and is subject to change without notice. King County makes no representations or warranties, express or implied, as to accuracy, completeness, timeliness, or rights to the use of such information. This document is not intended for use as a survey product. King County shall not be liable for any general, special, indirect, incidental, or consequential damages including, but not limited to, lost revenues or lost profits resulting from the use or misuse of the information contained on this map. Any sale of this map or information on this map is prohibited except by written permission of

# Middle Fork Snoqualmie Natural Area - Southwest

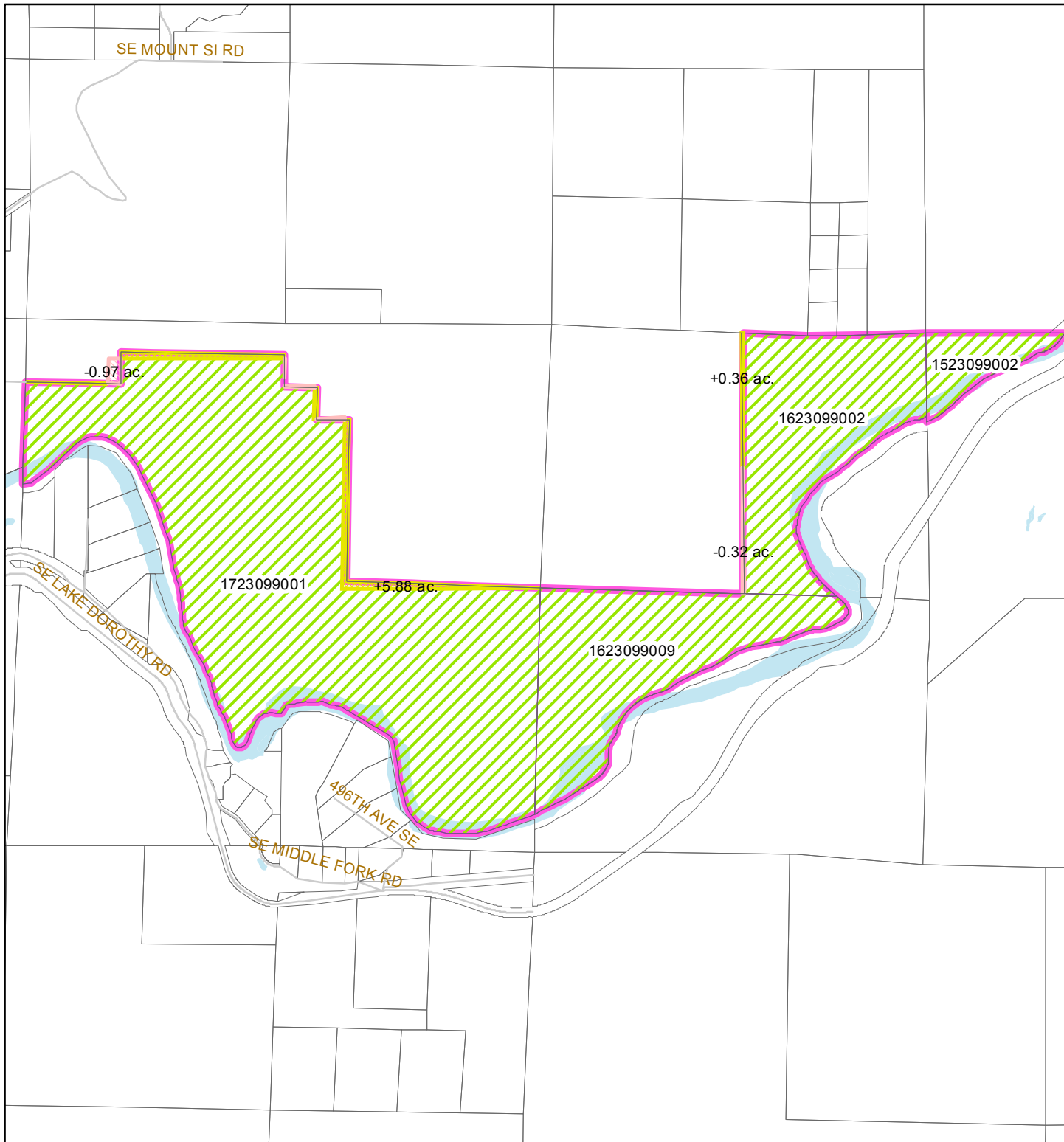
-  King County Parks Site
-  Existing High Conservation Value Properties
-  Recommended addition in 2015
-  Recommended excluded in 2015
-  Portion removed due to inventory error
-  Portion removed due to parcel redraw
-  Portion added due to parcel redraw
-  Parcel redraw affecting two HCV Properties
-  Parcel
-  Water
-  City














**King County**  
Department of  
Natural Resources and Parks  
**Parks and Recreation Division**


July 30, 2015

The information included on this map has been compiled by King County staff from a variety of sources and is subject to change without notice. King County makes no representations or warranties, express or implied, as to accuracy, completeness, timeliness, or rights to the use of such information. This document is not intended for use as a survey product. King County shall not be liable for any general, special, indirect, incidental, or consequential damages including, but not limited to, lost revenues or lost profits resulting from the use or misuse of the information contained on this map. Any sale of this map or information on this map is prohibited except by written permission of



# Middle Issaquah Creek Natural Area

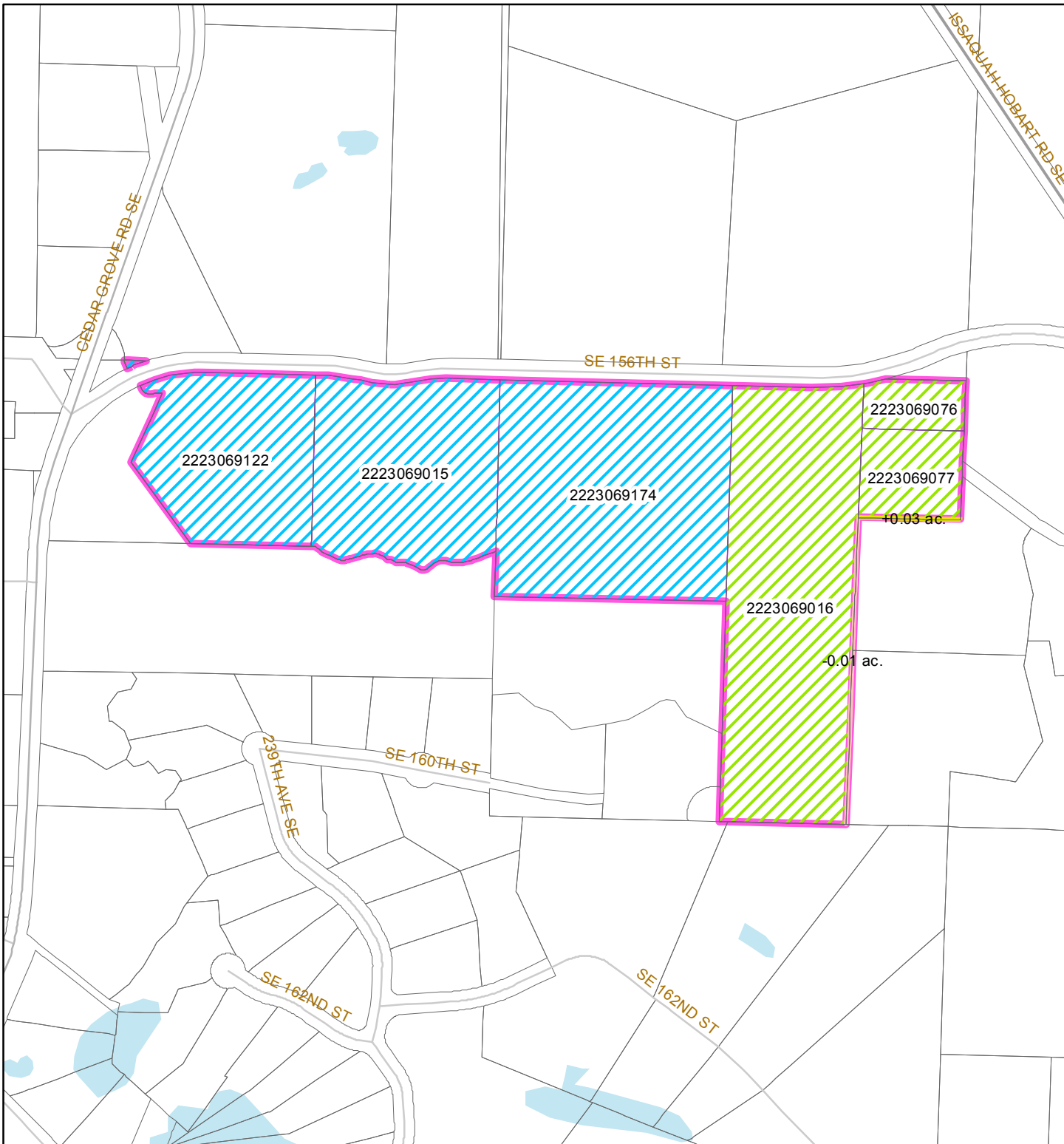
-  King County Parks Site
-  Existing High Conservation Value Properties
-  Recommended addition in 2015
-  Recommended excluded in 2015
-  Portion removed due to inventory error
-  Portion removed due to parcel redraw
-  Portion added due to parcel redraw
-  Parcel redraw affecting two HCV Properties
-  Parcel
-  Water
-  City



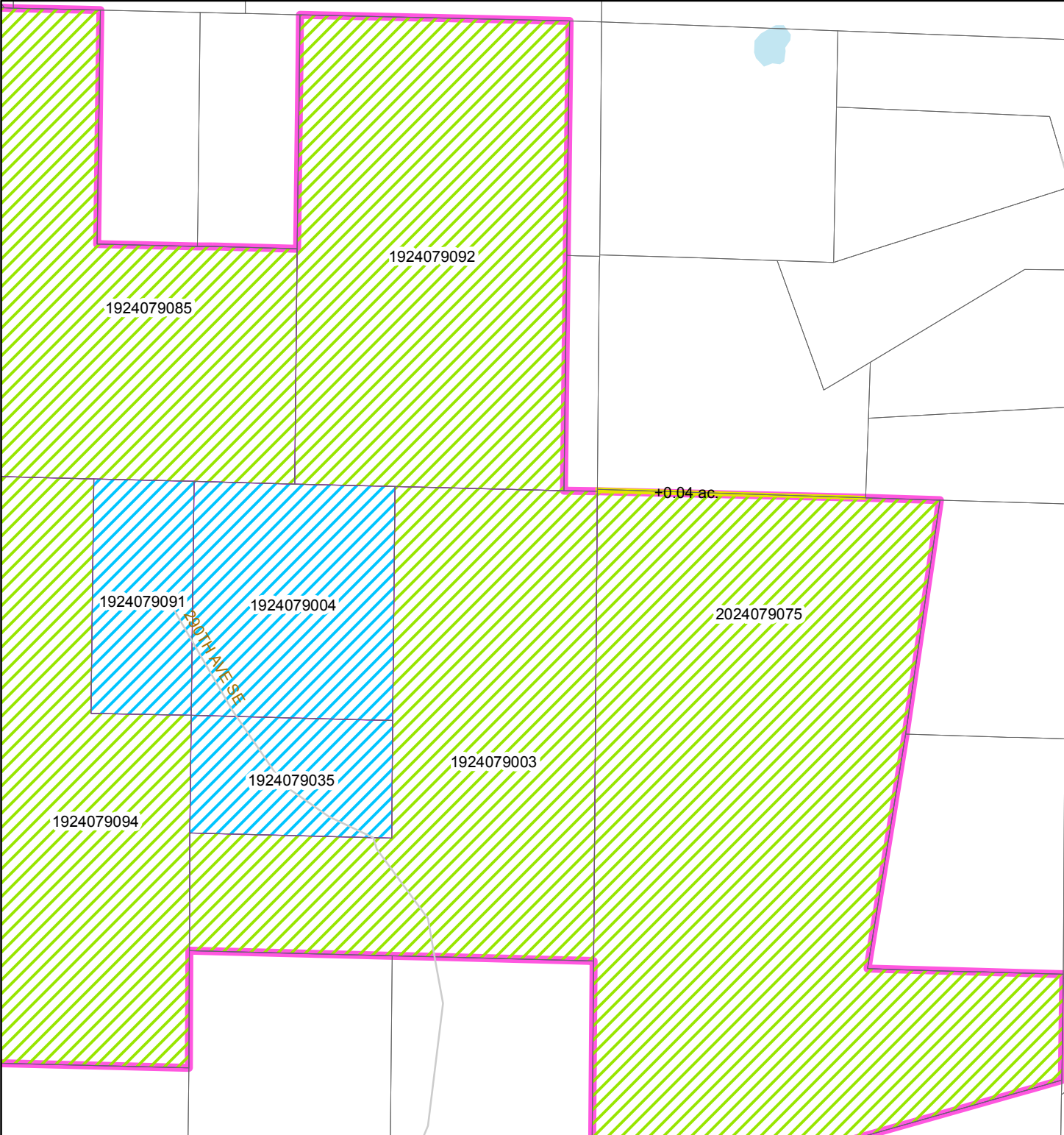
**King County**  
 Department of  
 Natural Resources and Parks  
**Parks and Recreation Division**












July 30, 2015


The information included on this map has been compiled by King County staff from a variety of sources and is subject to change without notice. King County makes no representations or warranties, express or implied, as to accuracy, completeness, timeliness, or rights to the use of such information. This document is not intended for use as a survey product. King County shall not be liable for any general, special, indirect, incidental, or consequential damages including, but not limited to, lost revenues or lost profits resulting from the use or misuse of the information contained on this map. Any sale of this map or information on this map is prohibited except by written permission of



# Mitchell Hill Forest



-  King County Parks Site
-  Existing High Conservation Value Properties
-  Recommended addition in 2015
-  Recommended excluded in 2015
-  Portion removed due to inventory error
-  Portion removed due to parcel redraw
-  Portion added due to parcel redraw
-  Parcel redraw affecting two HCV Properties
-  Parcel
-  Water
-  City

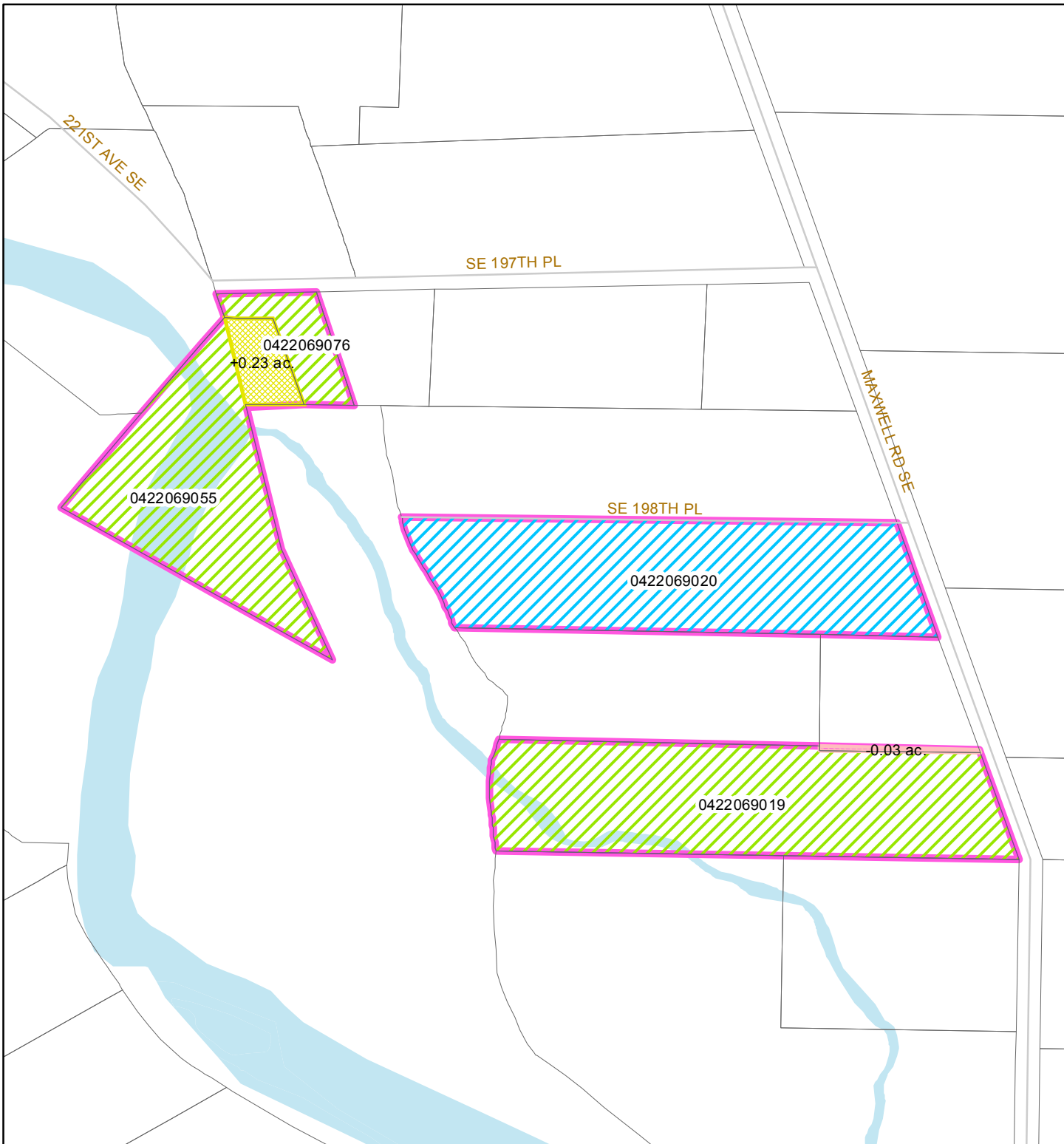


**King County**  
 Department of  
 Natural Resources and Parks  
**Parks and Recreation Division**

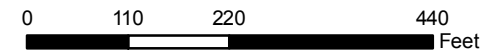
July 30, 2015

The information included on this map has been compiled by King County staff from a variety of sources and is subject to change without notice. King County makes no representations or warranties, express or implied, as to accuracy, completeness, timeliness, or rights to the use of such information. This document is not intended for use as a survey product. King County shall not be liable for any general, special, indirect, incidental, or consequential damages including, but not limited to, lost revenues or lost profits resulting from the use or misuse of the information contained on this map. Any sale of this map or information on this map is prohibited except by written permission of

# Mouth of Taylor Reach Natural Area



- King County Parks Site
- Existing High Conservation Value Properties
- Recommended addition in 2015
- Recommended excluded in 2015
- Portion removed due to inventory error
- Portion removed due to parcel redraw
- Portion added due to parcel redraw
- Parcel redraw affecting two HCV Properties
- Parcel
- Water
- City



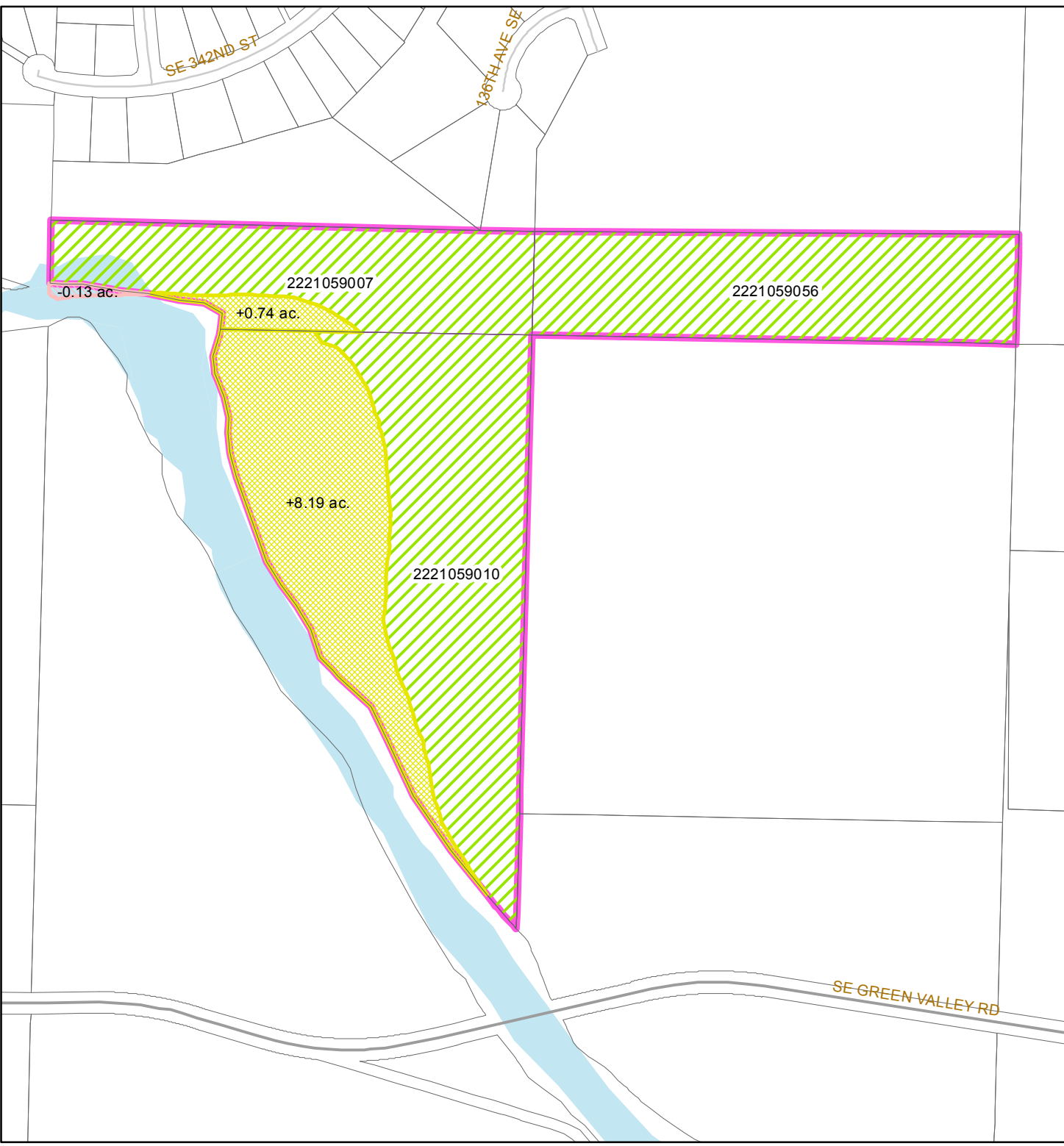
**King County**  
 Department of  
 Natural Resources and Parks  
**Parks and Recreation Division**

July 30, 2015


The information included on this map has been compiled by King County staff from a variety of sources and is subject to change without notice. King County makes no representations or warranties, express or implied, as to accuracy, completeness, timeliness, or rights to the use of such information. This document is not intended for use as a survey product. King County shall not be liable for any general, special, indirect, incidental, or consequential damages including, but not limited to, lost revenues or lost profits resulting from the use or misuse of the information contained on this map. Any sale of this map or information on this map is prohibited except by written permission of



# Neely Bridge Natural Area



- King County Parks Site
- Existing High Conservation Value Properties
- Recommended addition in 2015
- Recommended excluded in 2015
- Portion removed due to inventory error
- Portion removed due to parcel redraw
- Portion added due to parcel redraw
- Parcel redraw affecting two HCV Properties
- Parcel
- Water
- City














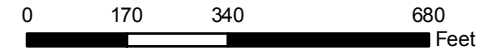
**King County**  
 Department of  
 Natural Resources and Parks  
**Parks and Recreation Division**

July 30, 2015

The information included on this map has been compiled by King County staff from a variety of sources and is subject to change without notice. King County makes no representations or warranties, express or implied, as to accuracy, completeness, timeliness, or rights to the use of such information. This document is not intended for use as a survey product. King County shall not be liable for any general, special, indirect, incidental, or consequential damages including, but not limited to, lost revenues or lost profits resulting from the use or misuse of the information contained on this map. Any sale of this map or information on this map is prohibited except by written permission of

# Neill Point Natural Area

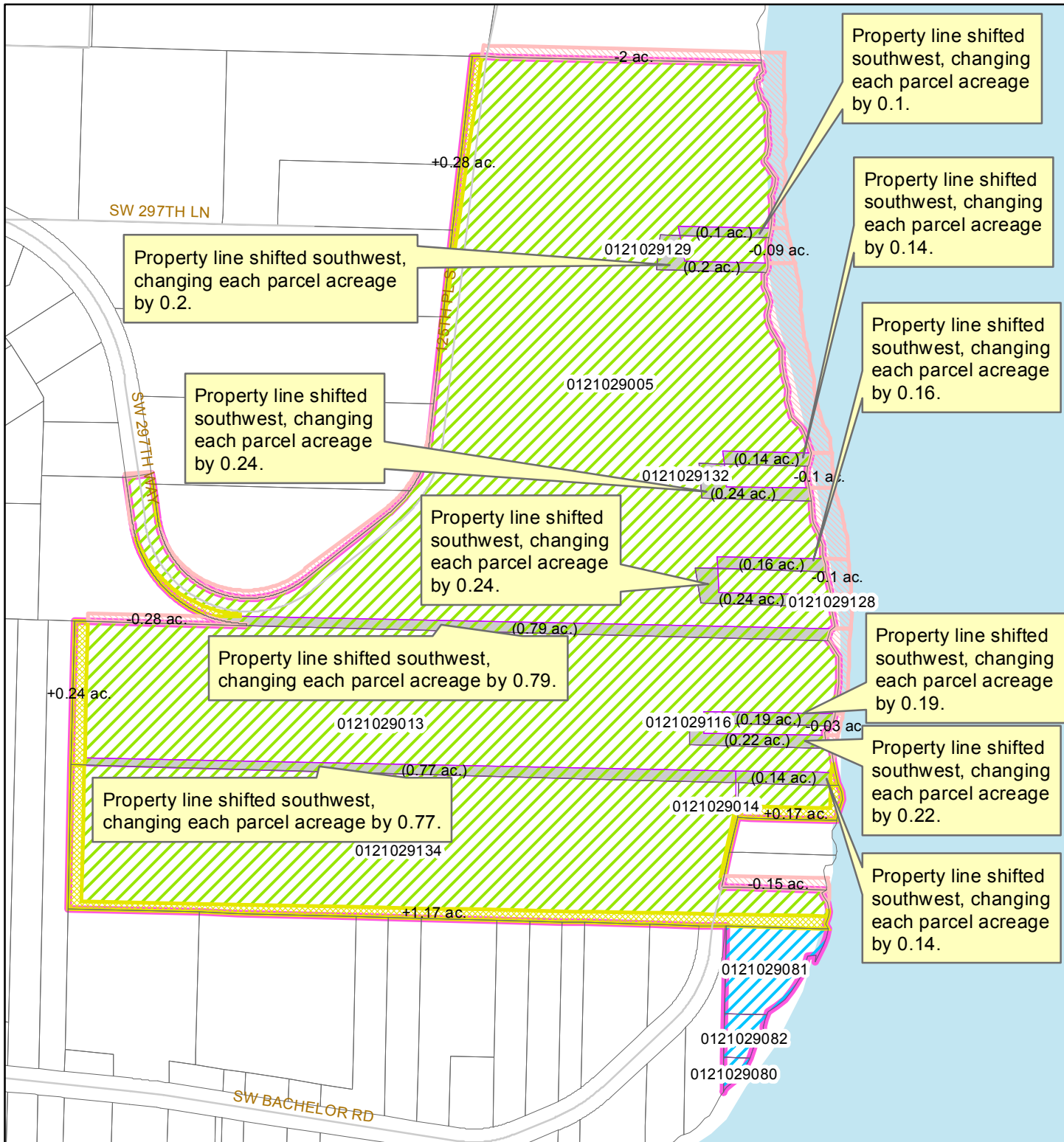
-  Existing High Conservation Value Properties
-  Recommended addition in 2015
-  Recommended excluded in 2015
-  Portion removed due to inventory error
-  Portion removed due to parcel redraw
-  Portion added due to parcel redraw
-  Parcel redraw affecting two HCV Properties
-  King County Parks Site
-  Parcel
-  Water
-  City



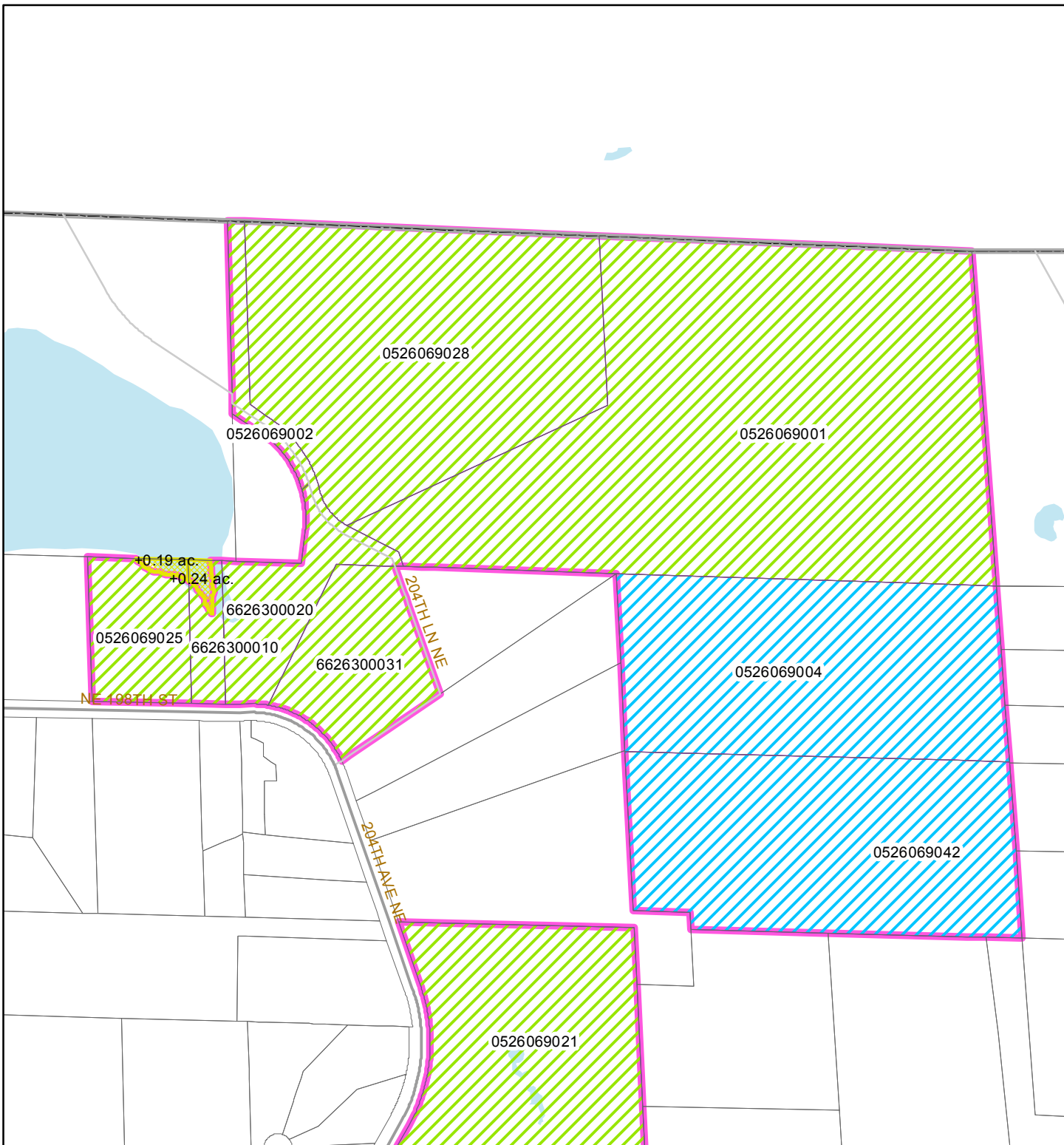
**King County**  
 Department of  
 Natural Resources and Parks  
**Parks and Recreation Division**

July 30, 2015


The information included on this map has been compiled by King County staff from a variety of sources and is subject to change without notice. King County makes no representations or warranties, express or implied, as to accuracy, completeness, timeliness, or rights to the use of such information. This document is not intended for use as a survey product. King County shall not be liable for any general, special, indirect, incidental, or consequential damages including, but not limited to, lost revenues or lost profits resulting from the use or misuse of the information contained on this map. Any sale of this map or information on this map is prohibited except by written permission of



# Paradise Lake Natural Area



- Existing High Conservation Value Properties
- Recommended addition in 2015
- Recommended excluded in 2015
- Portion removed due to inventory error
- Portion removed due to parcel redraw
- Portion added due to parcel redraw
- Parcel redraw affecting two HCV Properties
- King County Parks Site
- Parcel
- Water
- City















**King County**  
 Department of  
 Natural Resources and Parks  
**Parks and Recreation Division**

July 30, 2015

The information included on this map has been compiled by King County staff from a variety of sources and is subject to change without notice. King County makes no representations or warranties, express or implied, as to accuracy, completeness, timeliness, or rights to the use of such information. This document is not intended for use as a survey product. King County shall not be liable for any general, special, indirect, incidental, or consequential damages including, but not limited to, lost revenues or lost profits resulting from the use or misuse of the information contained on this map. Any sale of this map or information on this map is prohibited except by written permission of

# Patterson Creek Natural Area

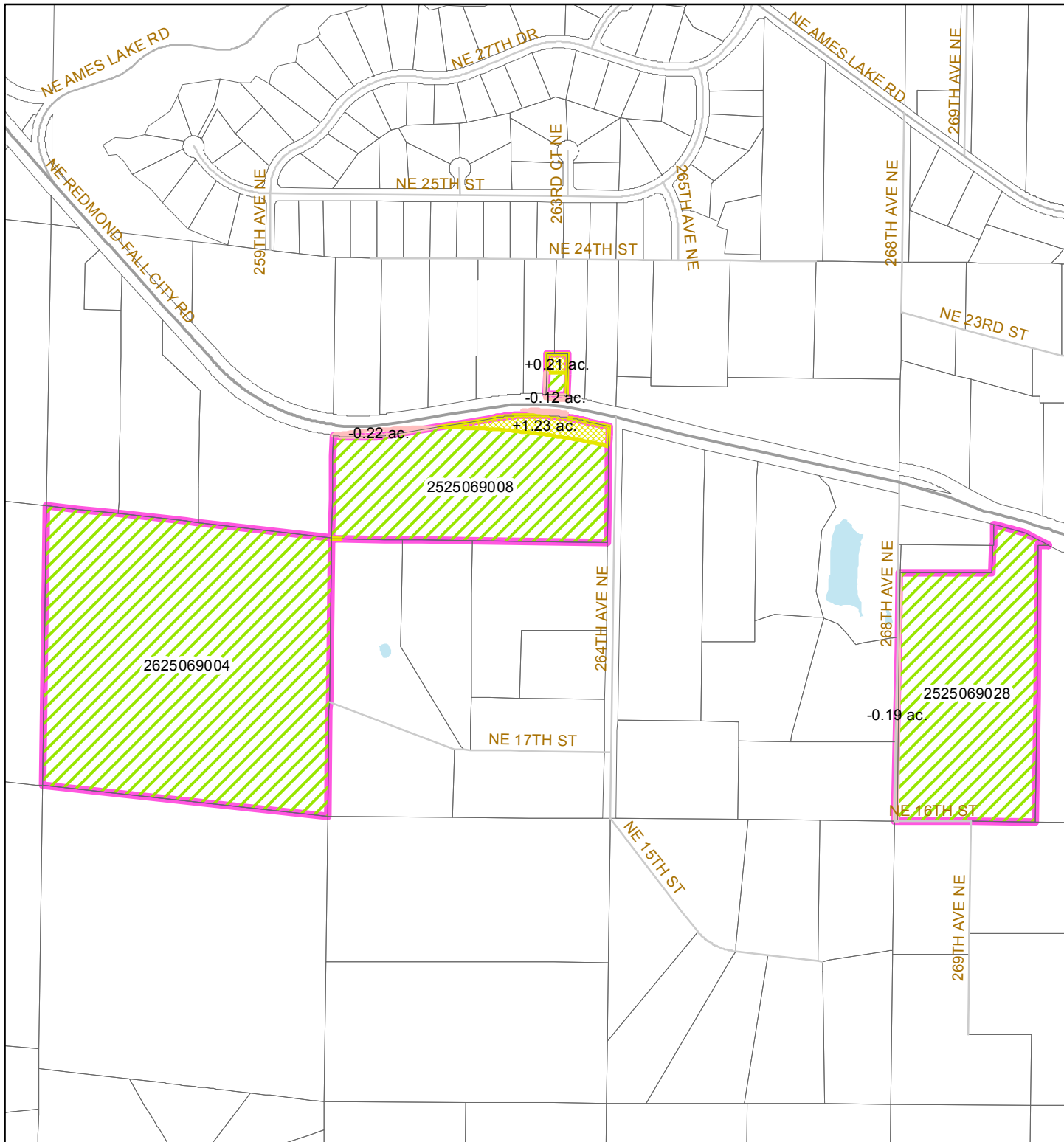
-  Existing High Conservation Value Properties
-  Recommended addition in 2015
-  Recommended excluded in 2015
-  Portion removed due to inventory error
-  Portion removed due to parcel redraw
-  Portion added due to parcel redraw
-  Parcel redraw affecting two HCV Properties
-  King County Parks Site
-  Parcel
-  Water
-  City














**King County**  
 Department of  
 Natural Resources and Parks  
**Parks and Recreation Division**

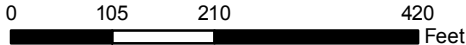
July 30, 2015

The information included on this map has been compiled by King County staff from a variety of sources and is subject to change without notice. King County makes no representations or warranties, express or implied, as to accuracy, completeness, timeliness, or rights to the use of such information. This document is not intended for use as a survey product. King County shall not be liable for any general, special, indirect, incidental, or consequential damages including, but not limited to, lost revenues or lost profits resulting from the use or misuse of the information contained on this map. Any sale of this map or information on this map is prohibited except by written permission of



# Piner Point Natural Area

-  Existing High Conservation Value Properties
-  Recommended addition in 2015
-  Recommended excluded in 2015
-  Portion removed due to inventory error
-  Portion removed due to parcel redraw
-  Portion added due to parcel redraw
-  Parcel redraw affecting two HCV Properties
-  King County Parks Site
-  Parcel
-  Water
-  City



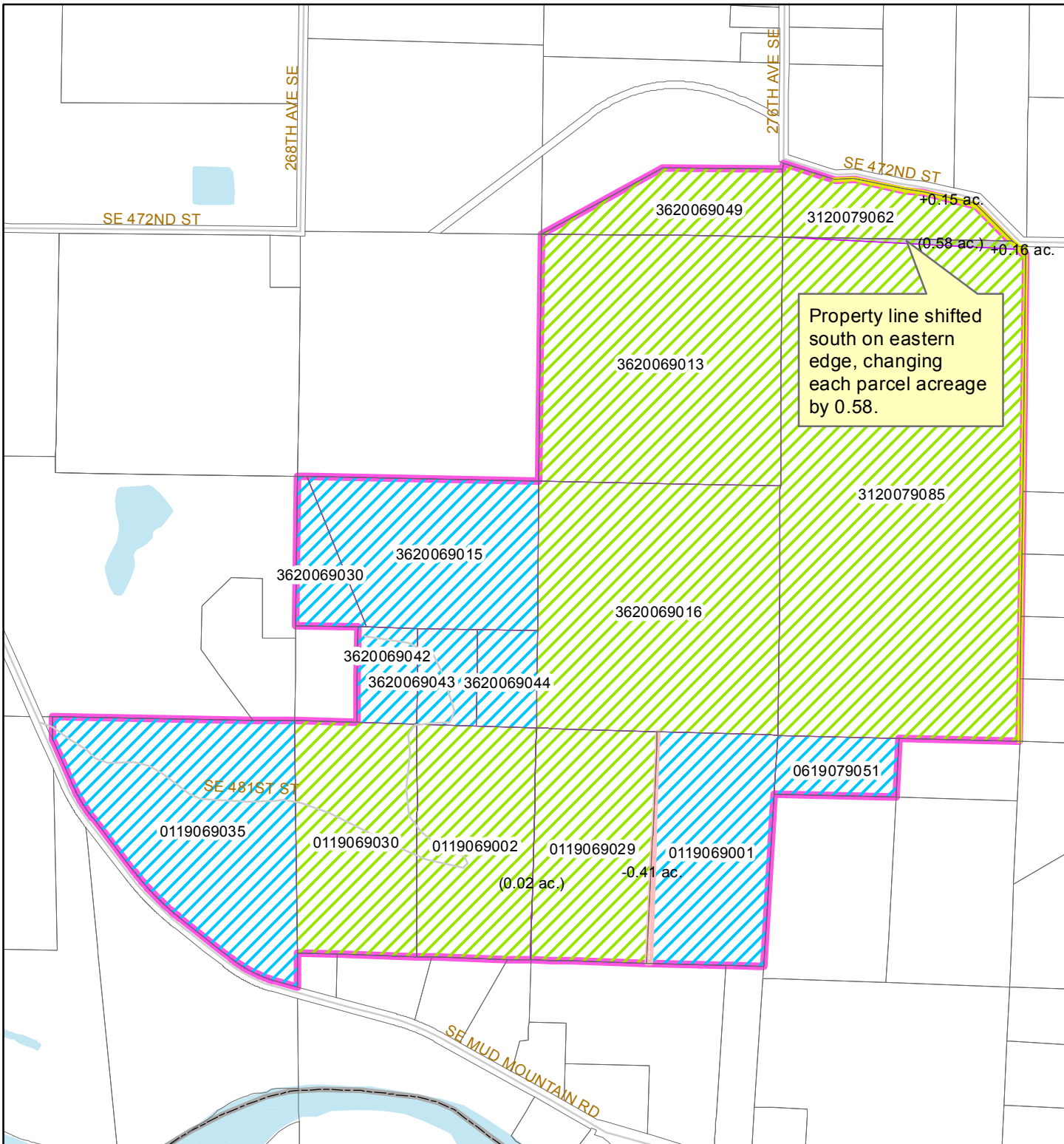
**King County**  
 Department of  
 Natural Resources and Parks  
**Parks and Recreation Division**

July 30, 2015


The information included on this map has been compiled by King County staff from a variety of sources and is subject to change without notice. King County makes no representations or warranties, express or implied, as to accuracy, completeness, timeliness, or rights to the use of such information. This document is not intended for use as a survey product. King County shall not be liable for any general, special, indirect, incidental, or consequential damages including, but not limited to, lost revenues or lost profits resulting from the use or misuse of the information contained on this map. Any sale of this map or information on this map is prohibited except by written permission of



# Pinnacle Peak Park



- Existing High Conservation Value Properties
- Recommended addition in 2015
- Recommended excluded in 2015
- Portion removed due to inventory error
- Portion removed due to parcel redraw
- Portion added due to parcel redraw
- Parcel redraw affecting two HCV Properties
- King County Parks Site
- Parcel
- Water
- City














**King County**  
 Department of  
 Natural Resources and Parks  
**Parks and Recreation Division**


July 30, 2015

The information included on this map has been compiled by King County staff from a variety of sources and is subject to change without notice. King County makes no representations or warranties, express or implied, as to accuracy, completeness, timeliness, or rights to the use of such information. This document is not intended for use as a survey product. King County shall not be liable for any general, special, indirect, incidental, or consequential damages including, but not limited to, lost revenues or lost profits resulting from the use or misuse of the information contained on this map. Any sale of this map or information on this map is prohibited except by written permission of



# Point Heyer Natural Area

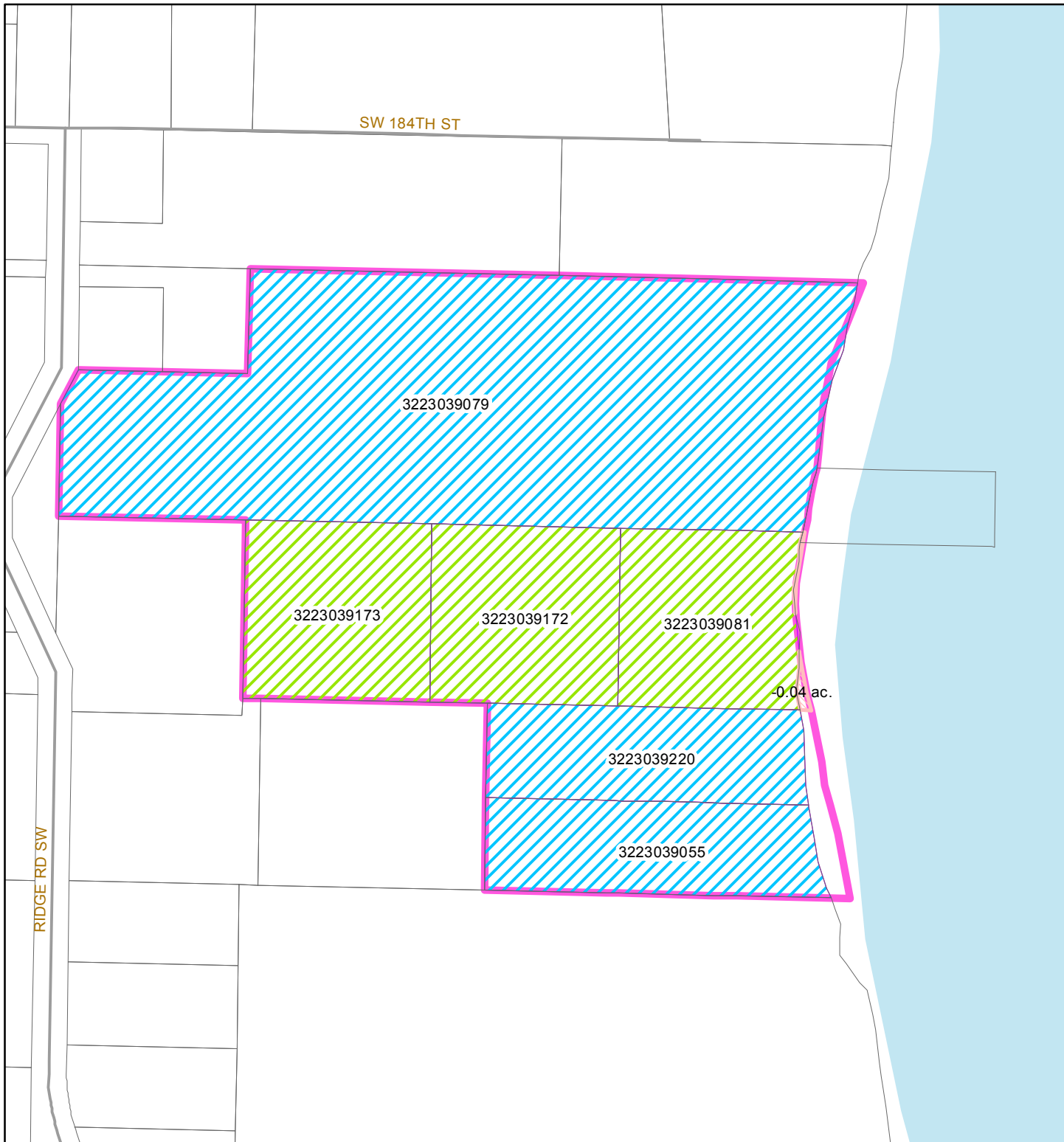
-  Existing High Conservation Value Properties
-  Recommended addition in 2015
-  Recommended excluded in 2015
-  Portion removed due to inventory error
-  Portion removed due to parcel redraw
-  Portion added due to parcel redraw
-  Parcel redraw affecting two HCV Properties
-  King County Parks Site
-  Parcel
-  Water
-  City



**King County**  
 Department of  
 Natural Resources and Parks  
**Parks and Recreation Division**












July 30, 2015


The information included on this map has been compiled by King County staff from a variety of sources and is subject to change without notice. King County makes no representations or warranties, express or implied, as to accuracy, completeness, timeliness, or rights to the use of such information. This document is not intended for use as a survey product. King County shall not be liable for any general, special, indirect, incidental, or consequential damages including, but not limited to, lost revenues or lost profits resulting from the use or misuse of the information contained on this map. Any sale of this map or information on this map is prohibited except by written permission of





# Porter Levee Natural Area

-  Existing High Conservation Value Properties
-  Recommended addition in 2015
-  Recommended excluded in 2015
-  Portion removed due to inventory error
-  Portion removed due to parcel redraw
-  Portion added due to parcel redraw
-  Parcel redraw affecting two HCV Properties
-  King County Parks Site
-  Parcel
-  Water
-  City

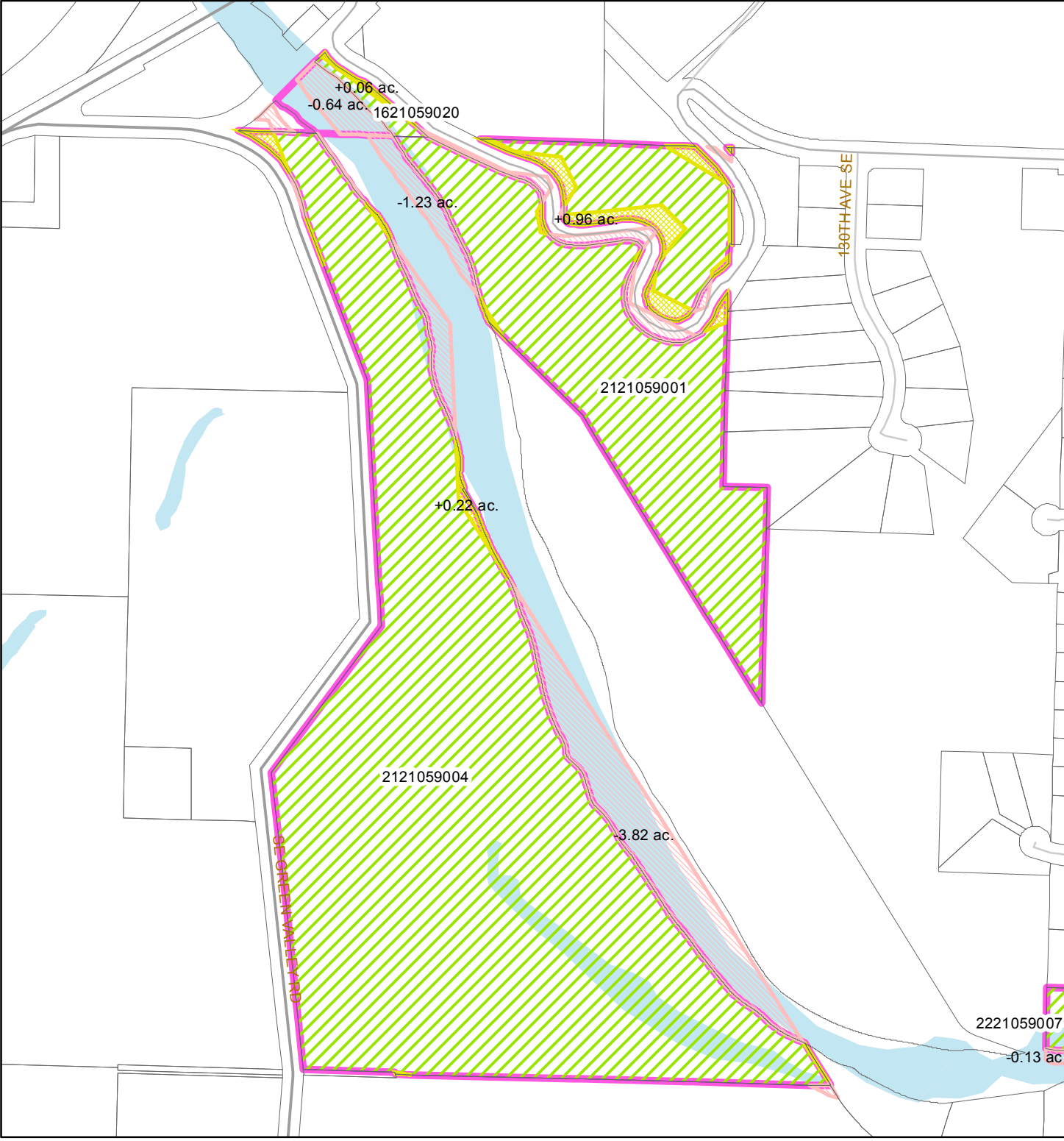


**King County**  
 Department of  
 Natural Resources and Parks  
**Parks and Recreation Division**












July 30, 2015


The information included on this map has been compiled by King County staff from a variety of sources and is subject to change without notice. King County makes no representations or warranties, express or implied, as to accuracy, completeness, timeliness, or rights to the use of such information. This document is not intended for use as a survey product. King County shall not be liable for any general, special, indirect, incidental, or consequential damages including, but not limited to, lost revenues or lost profits resulting from the use or misuse of the information contained on this map. Any sale of this map or information on this map is prohibited except by written permission of

\\gisnas1\proj\pds\kcgis\client\_services\dnrp\_dir\proj\15120\_openspace\p\proj\15120\_Corrections\TC\_PorterLevee.mxd



# Raab's Lagoon Natural Area

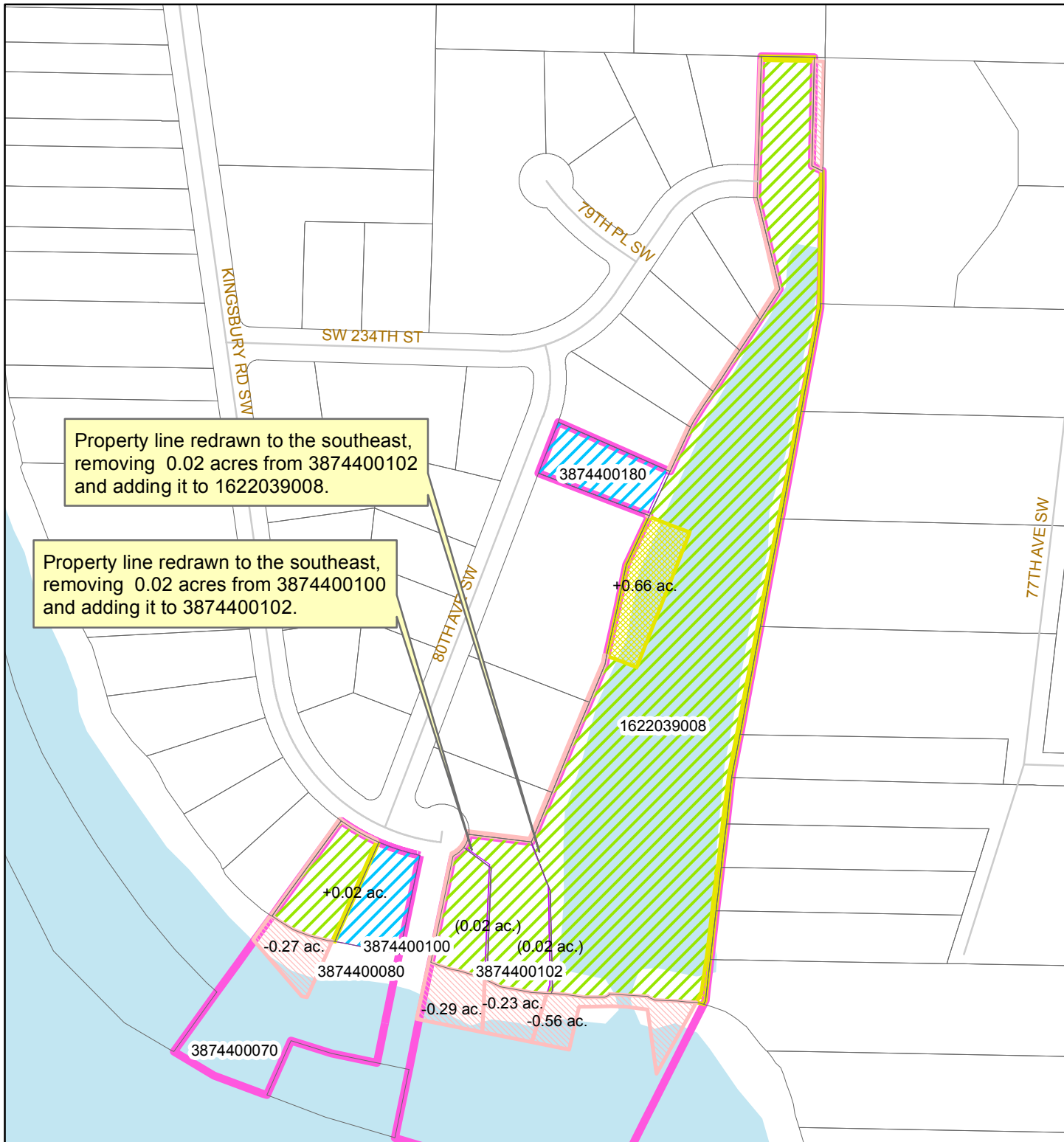
-  Existing High Conservation Value Properties
-  Recommended addition in 2015
-  Recommended excluded in 2015
-  Portion removed due to inventory error
-  Portion removed due to parcel redraw
-  Portion added due to parcel redraw
-  Parcel redraw affecting two HCV Properties
-  King County Parks Site
-  Parcel
-  Water
-  City



**King County**  
 Department of  
 Natural Resources and Parks  
**Parks and Recreation Division**

July 30, 2015












The information included on this map has been compiled by King County staff from a variety of sources and is subject to change without notice. King County makes no representations or warranties, express or implied, as to accuracy, completeness, timeliness, or rights to the use of such information. This document is not intended for use as a survey product. King County shall not be liable for any general, special, indirect, incidental, or consequential damages including, but not limited to, lost revenues or lost profits resulting from the use or misuse of the information contained on this map. Any sale of this map or information on this map is prohibited except by written permission of




Property line redrawn to the southeast, removing 0.02 acres from 3874400102 and adding it to 1622039008.

Property line redrawn to the southeast, removing 0.02 acres from 3874400100 and adding it to 3874400102.

# Raging River Natural Area

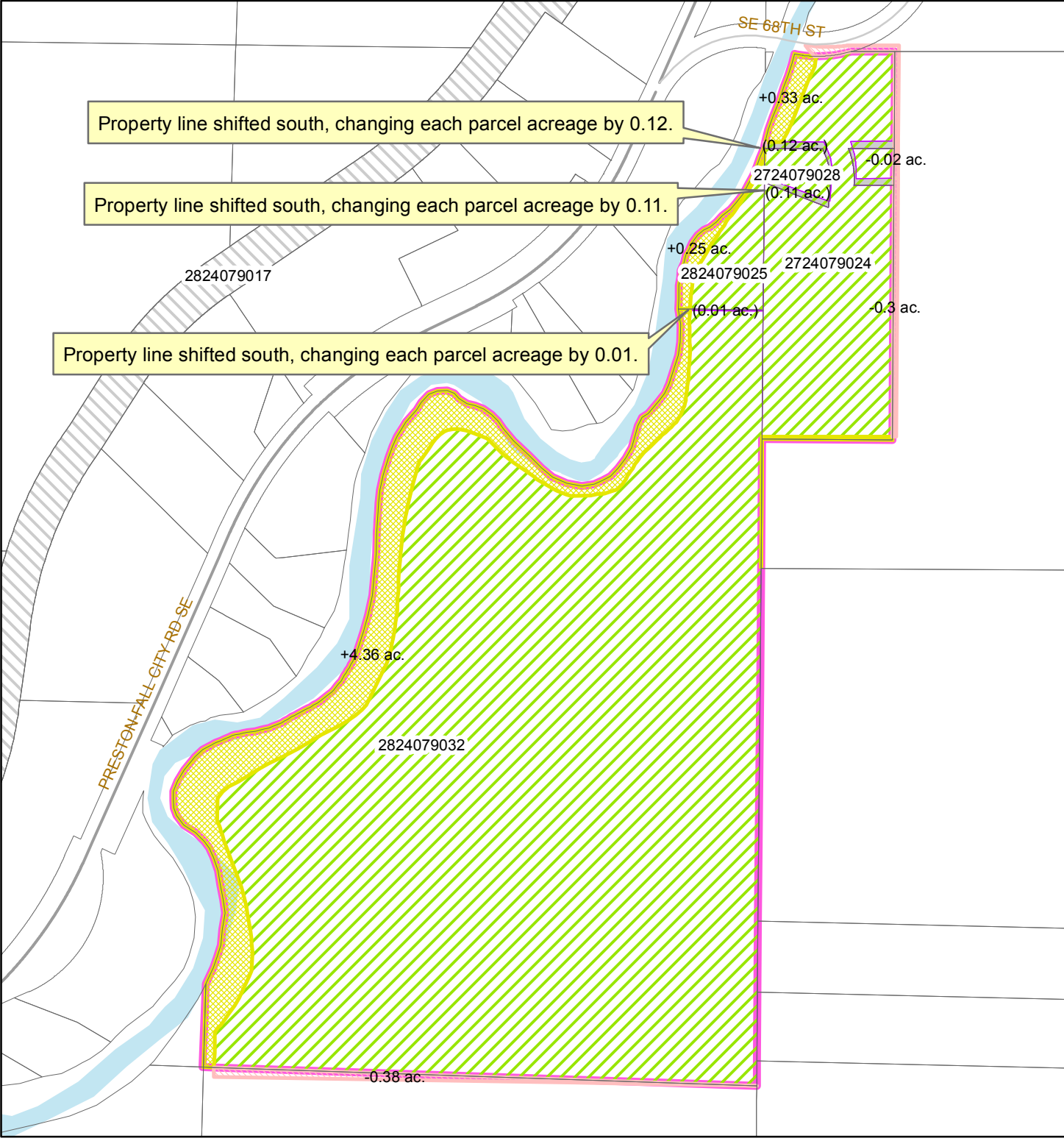
-  Raging River Natural Area
-  Existing High Conservation Value Properties
-  Recommended addition in 2015
-  Recommended excluded in 2015
-  Portion removed due to inventory error
-  Portion removed due to parcel redraw
-  Portion added due to parcel redraw
-  Parcel redraw affecting two HCV Properties
-  Parcel
-  Water
-  City














**King County**  
 Department of  
 Natural Resources and Parks  
**Parks and Recreation Division**

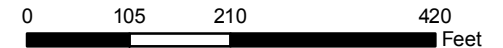
July 30, 2015

The information included on this map has been compiled by King County staff from a variety of sources and is subject to change without notice. King County makes no representations or warranties, express or implied, as to accuracy, completeness, timeliness, or rights to the use of such information. This document is not intended for use as a survey product. King County shall not be liable for any general, special, indirect, incidental, or consequential damages including, but not limited to, lost revenues or lost profits resulting from the use or misuse of the information contained on this map. Any sale of this map or information on this map is prohibited except by written permission of



# Ravenhill Open Space

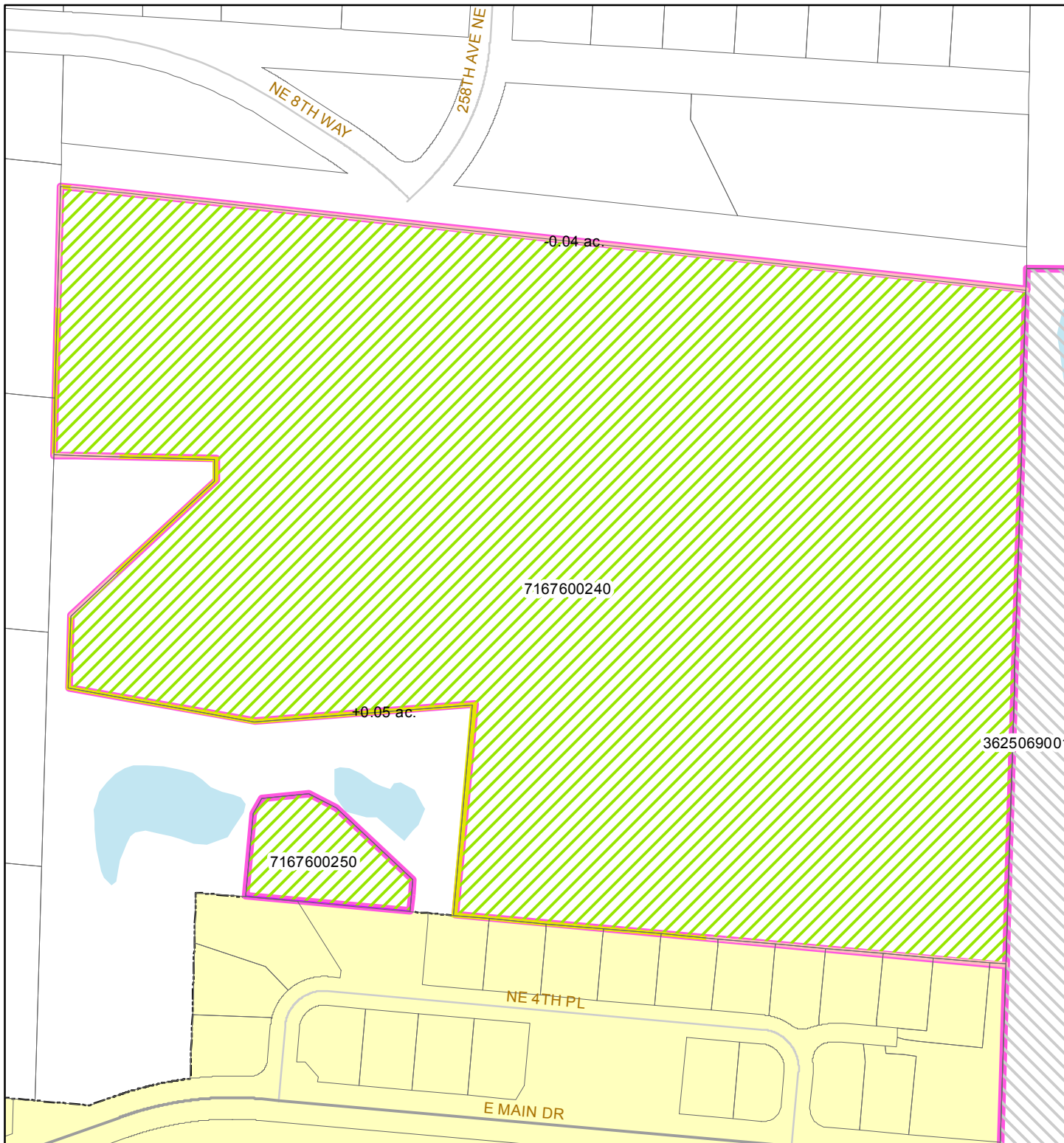
-  Existing High Conservation Value Properties
-  Recommended addition in 2015
-  Recommended excluded in 2015
-  Portion removed due to inventory error
-  Portion removed due to parcel redraw
-  Portion added due to parcel redraw
-  Parcel redraw affecting two HCV Properties
-  King County Parks Site
-  Parcel
-  Water
-  City



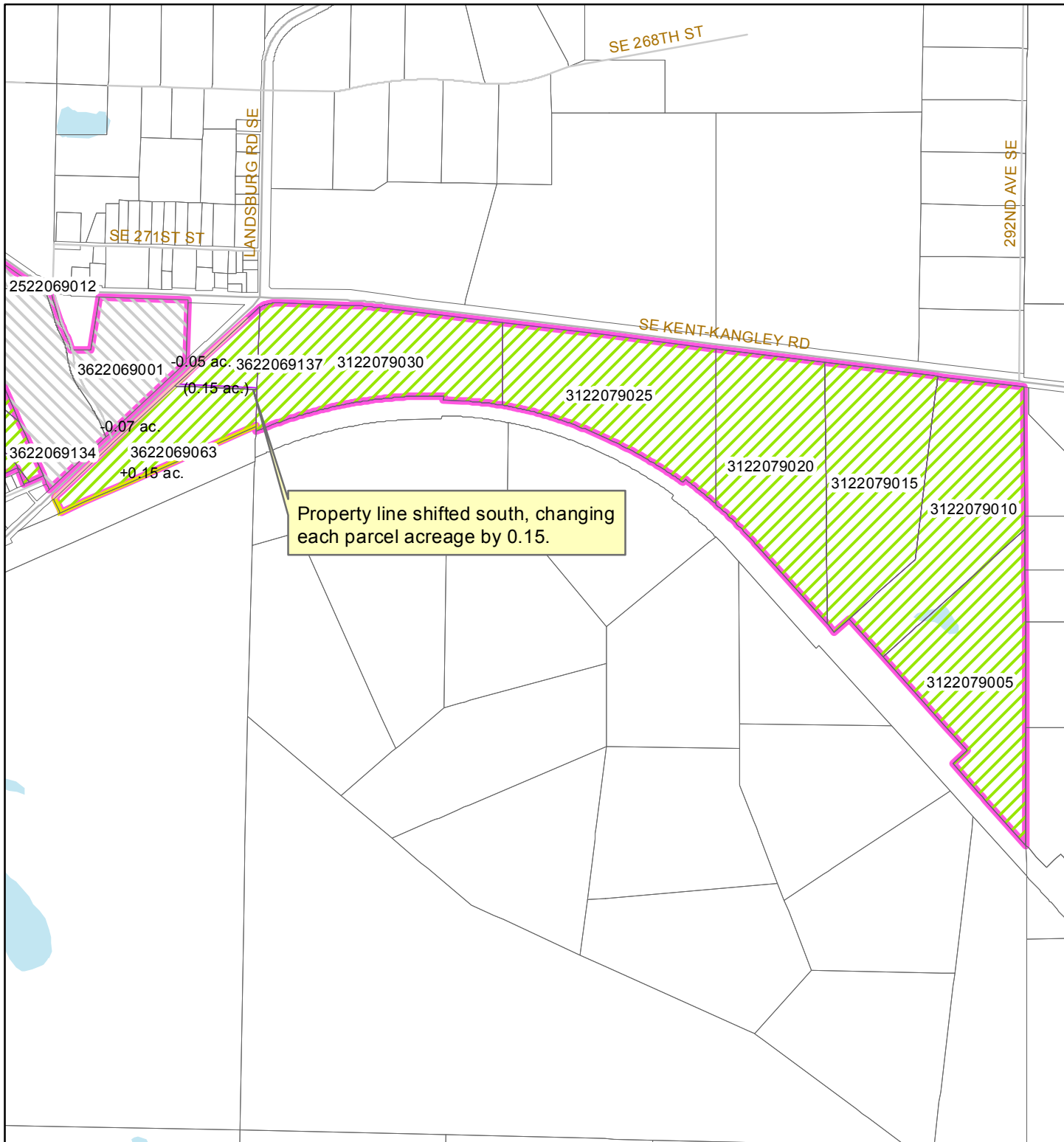
**King County**  
 Department of  
 Natural Resources and Parks  
**Parks and Recreation Division**

July 30, 2015

The information included on this map has been compiled by King County staff from a variety of sources and is subject to change without notice. King County makes no representations or warranties, express or implied, as to accuracy, completeness, timeliness, or rights to the use of such information. This document is not intended for use as a survey product. King County shall not be liable for any general, special, indirect, incidental, or consequential damages including, but not limited to, lost revenues or lost profits resulting from the use or misuse of the information contained on this map. Any sale of this map or information on this map is prohibited except by written permission of

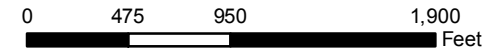


# Ravensdale Retreat Natural Area



Property line shifted south, changing each parcel acreage by 0.15.

- Existing High Conservation Value Properties
- Recommended addition in 2015
- Recommended excluded in 2015
- Portion removed due to inventory error
- Portion removed due to parcel redraw
- Portion added due to parcel redraw
- Parcel redraw affecting two HCV Properties
- King County Parks Site
- Parcel
- Water
- City














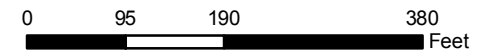
**King County**  
 Department of  
 Natural Resources and Parks  
**Parks and Recreation Division**

July 30, 2015

The information included on this map has been compiled by King County staff from a variety of sources and is subject to change without notice. King County makes no representations or warranties, express or implied, as to accuracy, completeness, timeliness, or rights to the use of such information. This document is not intended for use as a survey product. King County shall not be liable for any general, special, indirect, incidental, or consequential damages including, but not limited to, lost revenues or lost profits resulting from the use or misuse of the information contained on this map. Any sale of this map or information on this map is prohibited except by written permission of

# Ricardi Reach Natural Area

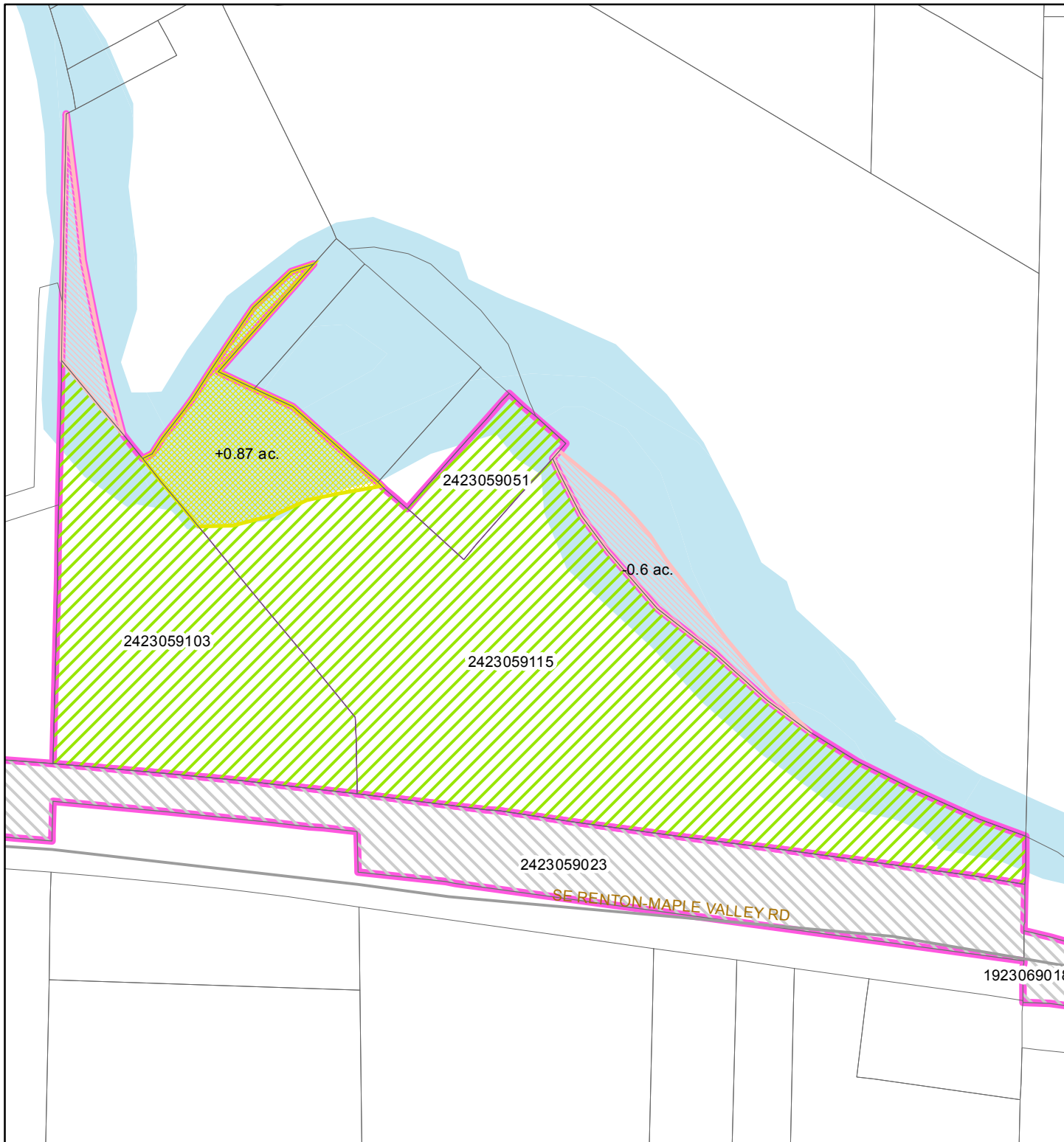
-  Existing High Conservation Value Properties
-  Recommended addition in 2015
-  Recommended excluded in 2015
-  Portion removed due to inventory error
-  Portion removed due to parcel redraw
-  Portion added due to parcel redraw
-  Parcel redraw affecting two HCV Properties
-  King County Parks Site
-  Parcel
-  Water
-  City



**King County**  
 Department of  
 Natural Resources and Parks  
**Parks and Recreation Division**

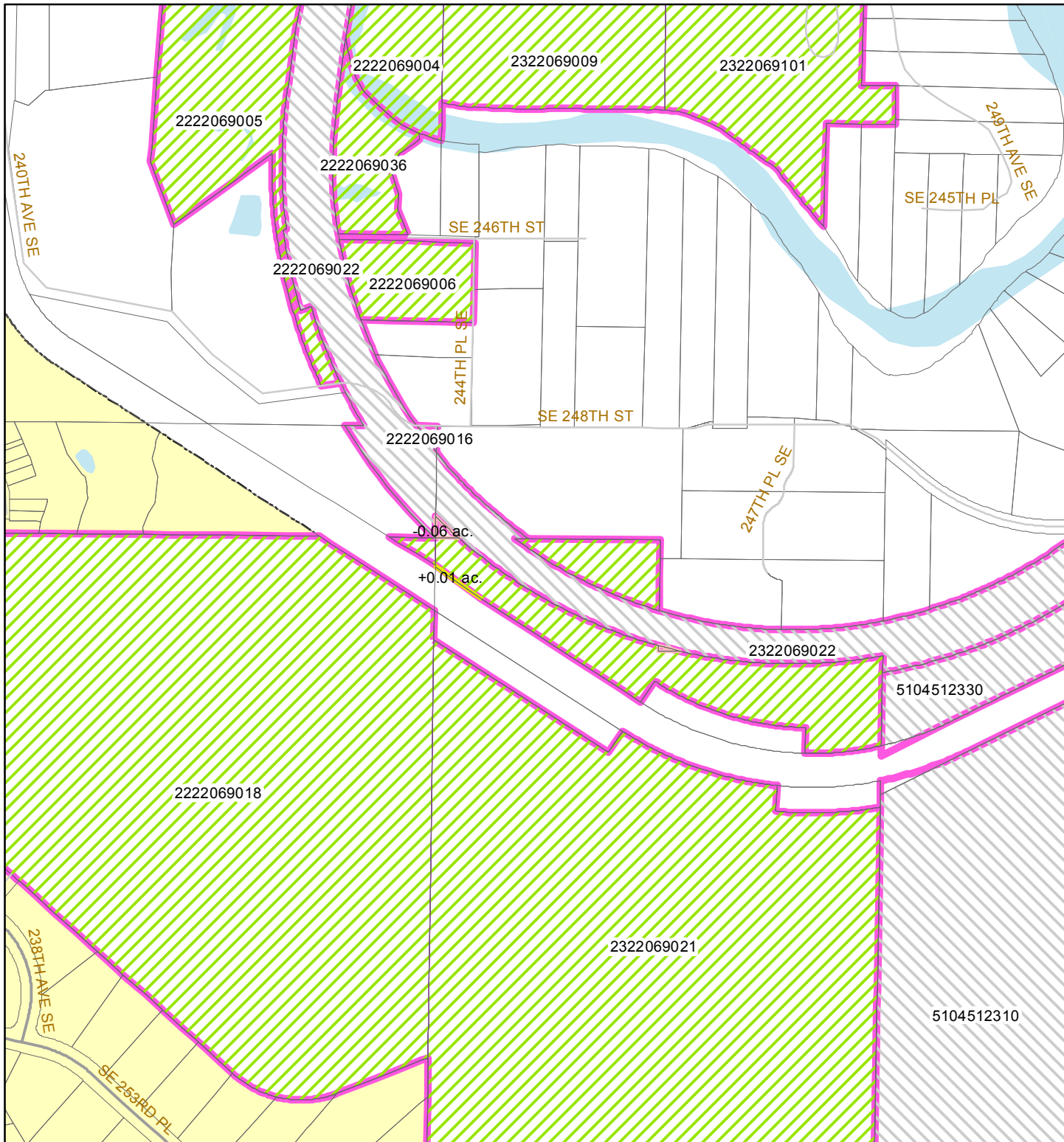
July 30, 2015

The information included on this map has been compiled by King County staff from a variety of sources and is subject to change without notice. King County makes no representations or warranties, express or implied, as to accuracy, completeness, timeliness, or rights to the use of such information. This document is not intended for use as a survey product. King County shall not be liable for any general, special, indirect, incidental, or consequential damages including, but not limited to, lost revenues or lost profits resulting from the use or misuse of the information contained on this map. Any sale of this map or information on this map is prohibited except by written permission of






# Rock Creek Natural Area



- Existing High Conservation Value Properties
- Recommended addition in 2015
- Recommended excluded in 2015
- Portion removed due to inventory error
- Portion removed due to parcel redraw
- Portion added due to parcel redraw
- Parcel redraw affecting two HCV Properties
- King County Parks Site
- Parcel
- Water
- City



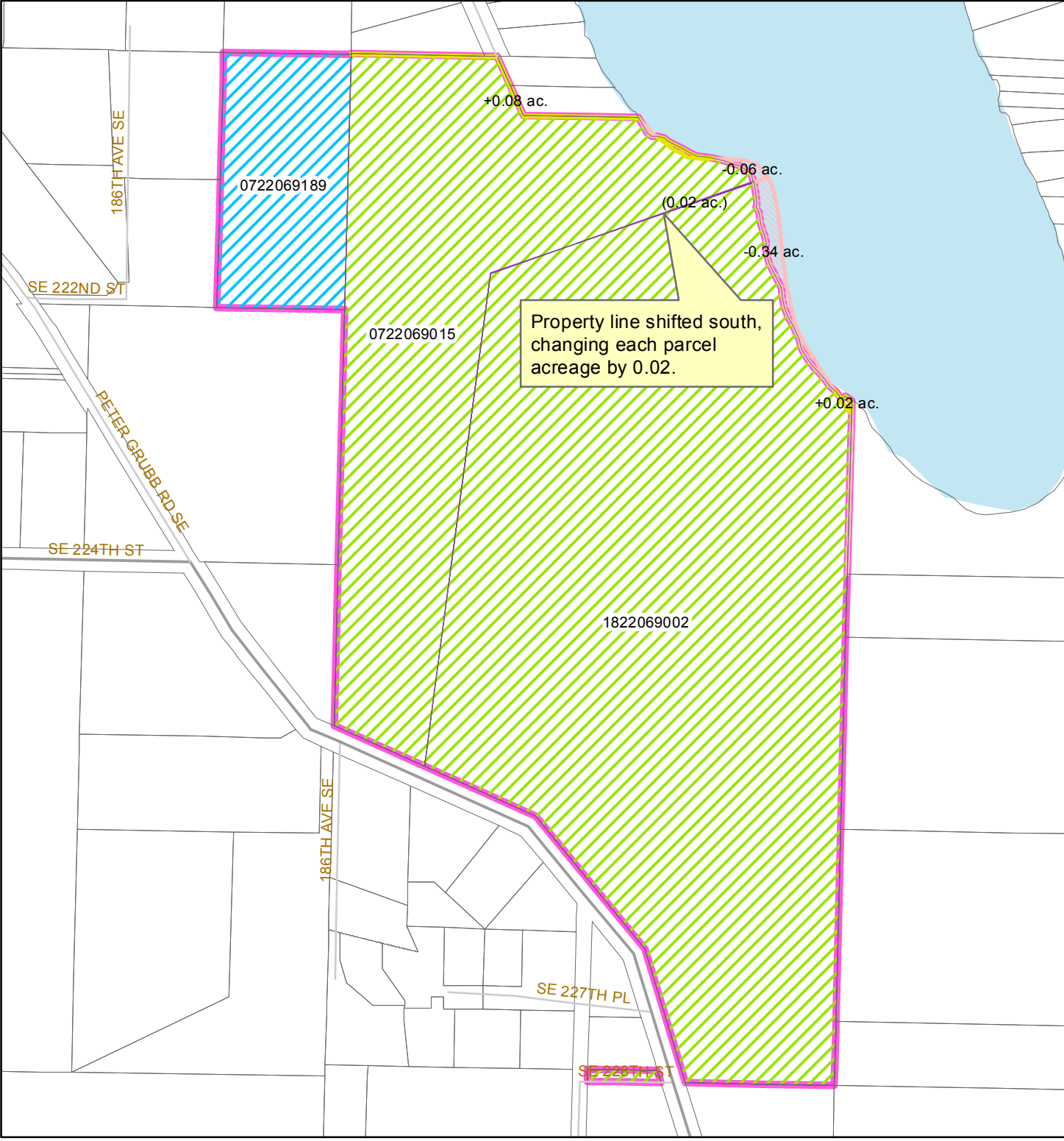
**King County**  
 Department of  
 Natural Resources and Parks  
**Parks and Recreation Division**

July 30, 2015


The information included on this map has been compiled by King County staff from a variety of sources and is subject to change without notice. King County makes no representations or warranties, express or implied, as to accuracy, completeness, timeliness, or rights to the use of such information. This document is not intended for use as a survey product. King County shall not be liable for any general, special, indirect, incidental, or consequential damages including, but not limited to, lost revenues or lost profits resulting from the use or misuse of the information contained on this map. Any sale of this map or information on this map is prohibited except by written permission of



# Shadow Lake Natural Area



- Existing High Conservation Value Properties
- Recommended addition in 2015
- Recommended excluded in 2015
- Portion removed due to inventory error
- Portion removed due to parcel redraw
- Portion added due to parcel redraw
- Parcel redraw affecting two HCV Properties
- King County Parks Site
- Parcel
- Water
- City














**King County**  
 Department of  
 Natural Resources and Parks  
**Parks and Recreation Division**

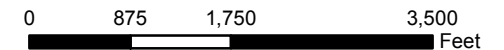
July 30, 2015

The information included on this map has been compiled by King County staff from a variety of sources and is subject to change without notice. King County makes no representations or warranties, express or implied, as to accuracy, completeness, timeliness, or rights to the use of such information. This document is not intended for use as a survey product. King County shall not be liable for any general, special, indirect, incidental, or consequential damages including, but not limited to, lost revenues or lost profits resulting from the use or misuse of the information contained on this map. Any sale of this map or information on this map is prohibited except by written permission of



# Snoqualmie Forest - Hancock East

-  King County Parks Site
-  Existing High Conservation Value Properties
-  Recommended addition in 2015
-  Recommended excluded in 2015
-  Portion removed due to inventory error
-  Portion removed due to parcel redraw
-  Portion added due to parcel redraw
-  Parcel redraw affecting two HCV Properties
-  Parcel
-  Water
-  City

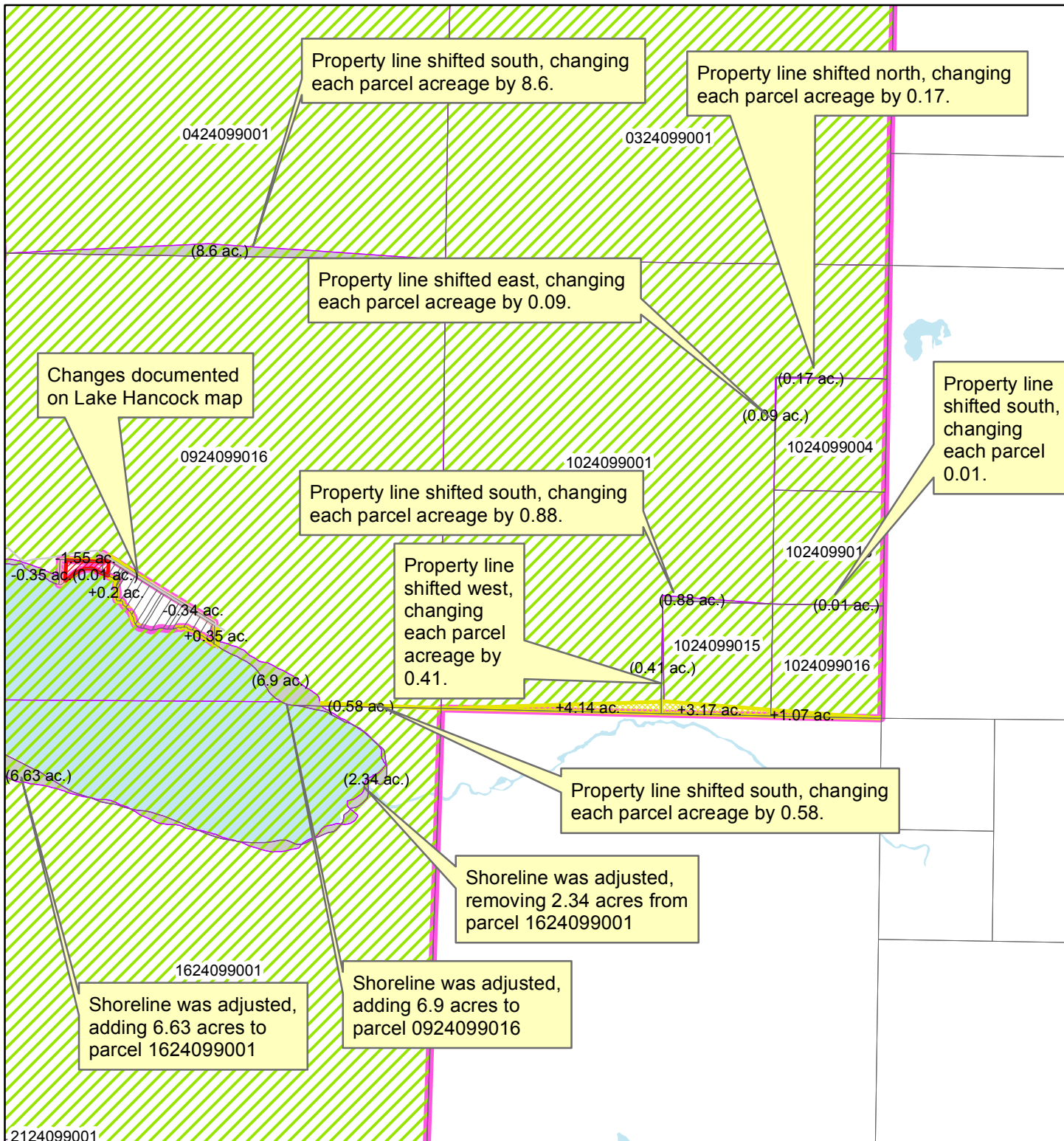


**King County**  
Department of  
Natural Resources and Parks  
**Parks and Recreation Division**

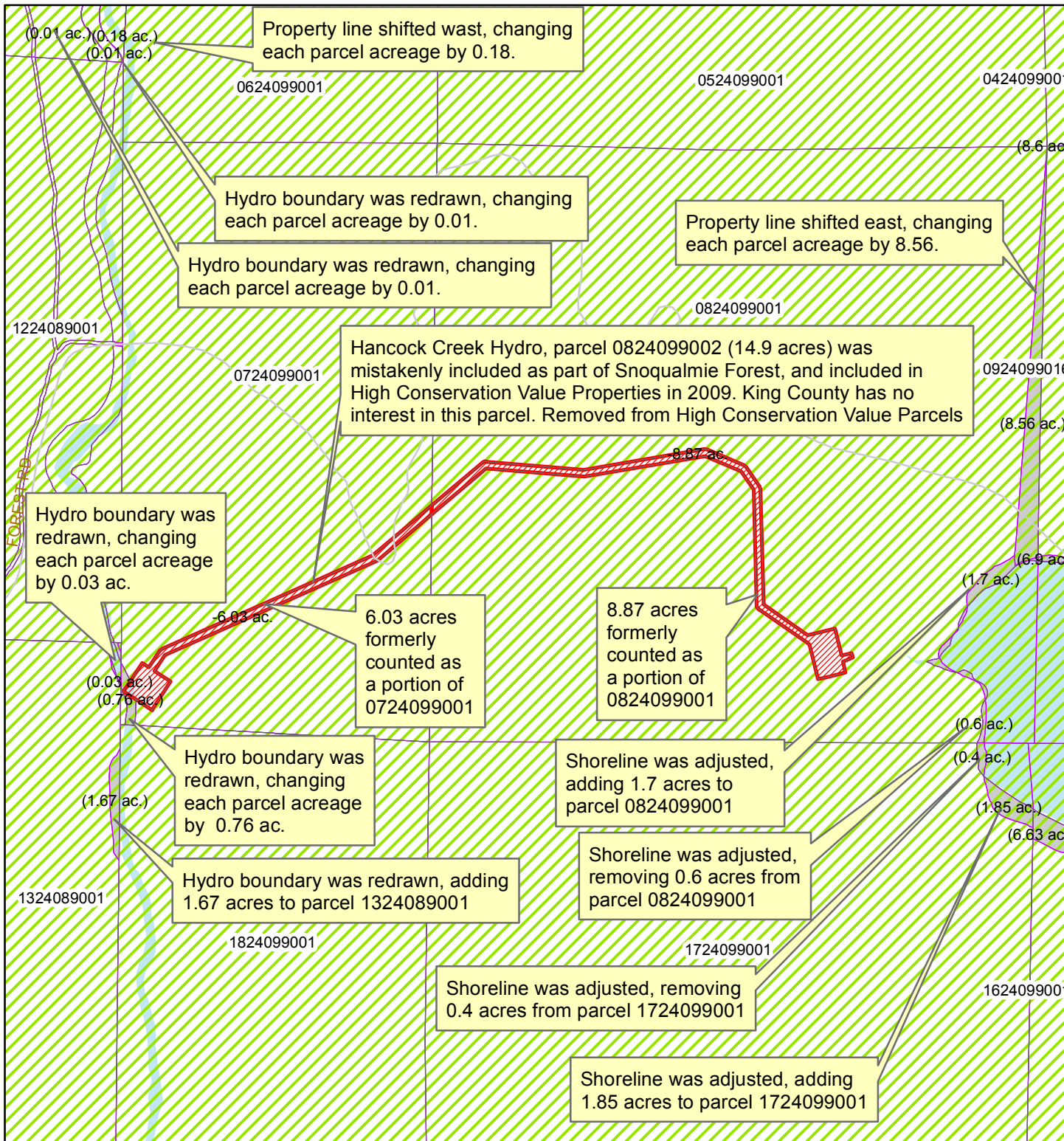
July 30, 2015

The information included on this map has been compiled by King County staff from a variety of sources and is subject to change without notice. King County makes no representations or warranties, express or implied, as to accuracy, completeness, timeliness, or rights to the use of such information. This document is not intended for use as a survey product. King County shall not be liable for any general, special, indirect, incidental, or consequential damages including, but not limited to, lost revenues or lost profits resulting from the use or misuse of the information contained on this map. Any sale of this map or information on this map is prohibited except by written permission of


\\gisnas1\projects\kcgis\client\_services\dnrp\_director\15120\_openspace\coord\ip\projects\Tech\_Corrections\TC\_SnoqualmieForestHancockE.mxd



# Snoqualmie Forest - Hancock Creek Hydro



- Existing High Conservation Value Properties
- Recommended addition in 2015
- Recommended excluded in 2015
- Portion removed due to inventory error
- Portion removed due to parcel redraw
- Portion added due to parcel redraw
- Parcel redraw affecting two HCV Properties
- Parcel
- Water
- City



**King County**  
Department of  
Natural Resources and Parks  
**Parks and Recreation Division**





July 30, 2015

The information included on this map has been compiled by King County staff from a variety of sources and is subject to change without notice. King County makes no representations or warranties, express or implied, as to accuracy, completeness, timeliness, or rights to the use of such information. This document is not intended for use as a survey product. King County shall not be liable for any general, special, indirect, incidental, or consequential damages including, but not limited to, lost revenues or lost profits resulting from the use or misuse of the information contained on this map. Any sale of this map or information on this map is prohibited except by written permission of



# Snoqualmie Forest "HYDR" Parcels

Water features on Assessor maps, without a regular parcel number, but within the Snoqualmie Forest easement, and included in High Conservation Value Properties.

-  Snoqualmie Forest HYDR Parcels
-  Existing High Conservation Value Properties
-  Water
-  City



0 6,500 13,000 26,000  
Feet



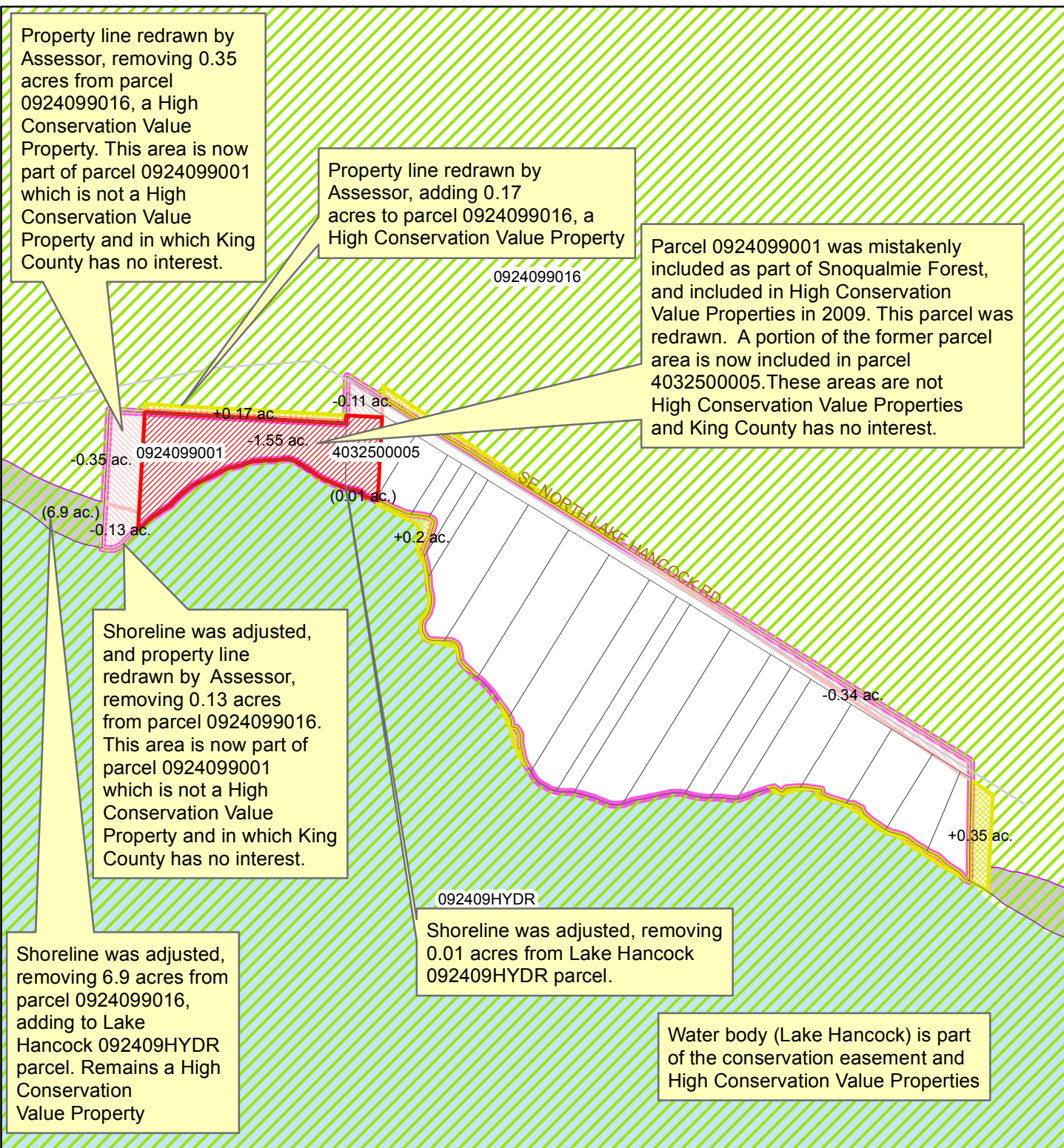
**King County**

Department of  
Natural Resources and Parks  
**Parks and Recreation Division**

July 30, 2015

The information included on this map has been compiled by King County staff from a variety of sources and is subject to change without notice. King County makes no representations or warranties, express or implied, as to accuracy, completeness, timeliness, or rights to the use of such information. This document is not intended for use as a survey product. King County shall not be liable for any general, special, indirect, incidental, or consequential damages including, but not limited to, lost revenues or lost profits resulting from the use or misuse of the information contained on this map. Any sale of this map or information on this map is prohibited except by written permission of

# Snoqualmie Forest - Lake Hancock



Property line redrawn by Assessor, removing 0.35 acres from parcel 0924099016, a High Conservation Value Property. This area is now part of parcel 0924099001 which is not a High Conservation Value Property and in which King County has no interest.

Property line redrawn by Assessor, adding 0.17 acres to parcel 0924099016, a High Conservation Value Property

Parcel 0924099001 was mistakenly included as part of Snoqualmie Forest, and included in High Conservation Value Properties in 2009. This parcel was redrawn. A portion of the former parcel area is now included in parcel 4032500005. These areas are not High Conservation Value Properties and King County has no interest.


Shoreline was adjusted, and property line redrawn by Assessor, removing 0.13 acres from parcel 0924099016. This area is now part of parcel 0924099001 which is not a High Conservation Value Property and in which King County has no interest.

Shoreline was adjusted, removing 6.9 acres from parcel 0924099016, adding to Lake Hancock 092409HYDR parcel. Remains a High Conservation Value Property

Shoreline was adjusted, removing 0.01 acres from Lake Hancock 092409HYDR parcel.

Water body (Lake Hancock) is part of the conservation easement and High Conservation Value Properties

- Snoqualmie Forest
- Existing High Conservation Value Properties
- Recommended addition in 2015
- Recommended excluded in 2015
- Portion removed due to inventory error
- Portion removed due to parcel redraw
- Portion added due to parcel redraw
- Parcel redraw affecting two HCV Properties
- Parcel
- Water
- City



**King County**  
Department of  
Natural Resources and Parks  
**Parks and Recreation Division**

July 30, 2015

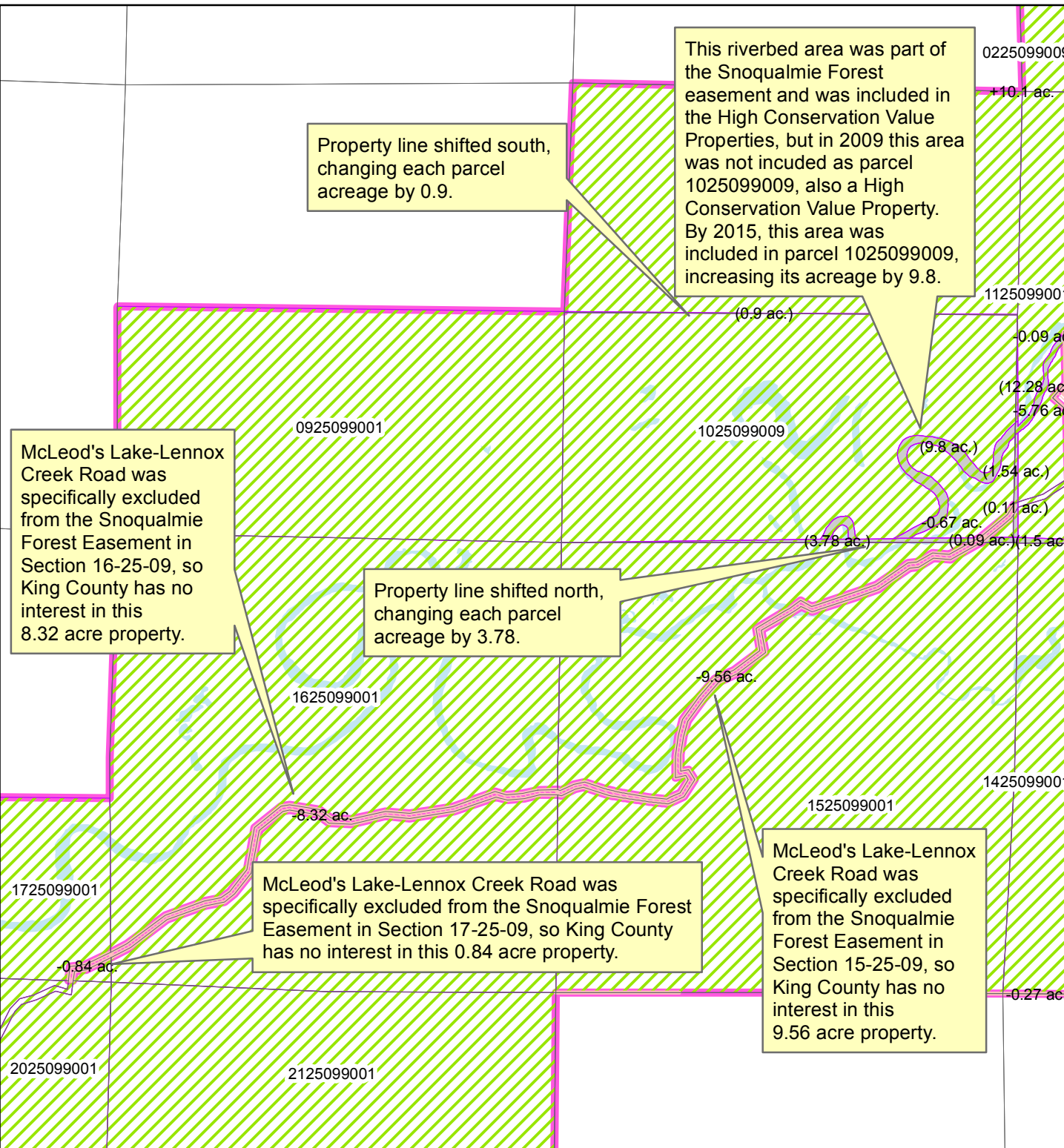
The information included on this map has been compiled by King County staff from a variety of sources and is subject to change without notice. King County makes no representations or warranties, express or implied, as to accuracy, completeness, timeliness, or rights to the use of such information. This document is not intended for use as a survey product. King County shall not be liable for any general, special, indirect, incidental, or consequential damages including, but not limited to, lost revenues or lost profits resulting from the use or misuse of the information contained on this map. Any sale of this map or information on this map is prohibited except by written permission of







# Snoqualmie Forest McLeod's Lake-Lennox Creek Road West



Property line shifted south, changing each parcel acreage by 0.9.

This riverbed area was part of the Snoqualmie Forest easement and was included in the High Conservation Value Properties, but in 2009 this area was not included as parcel 1025099009, also a High Conservation Value Property. By 2015, this area was included in parcel 1025099009, increasing its acreage by 9.8.

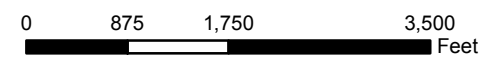
McLeod's Lake-Lennox Creek Road was specifically excluded from the Snoqualmie Forest Easement in Section 16-25-09, so King County has no interest in this 8.32 acre property.

Property line shifted north, changing each parcel acreage by 3.78.

McLeod's Lake-Lennox Creek Road was specifically excluded from the Snoqualmie Forest Easement in Section 17-25-09, so King County has no interest in this 0.84 acre property.

McLeod's Lake-Lennox Creek Road was specifically excluded from the Snoqualmie Forest Easement in Section 15-25-09, so King County has no interest in this 9.56 acre property.

- King County Parks Site
- Existing High Conservation Value Properties
- Recommended addition in 2015
- Recommended excluded in 2015
- Portion removed due to inventory error
- Portion removed due to parcel redraw
- Portion added due to parcel redraw
- Parcel redraw affecting two HCV Properties
- Parcel
- Water
- City

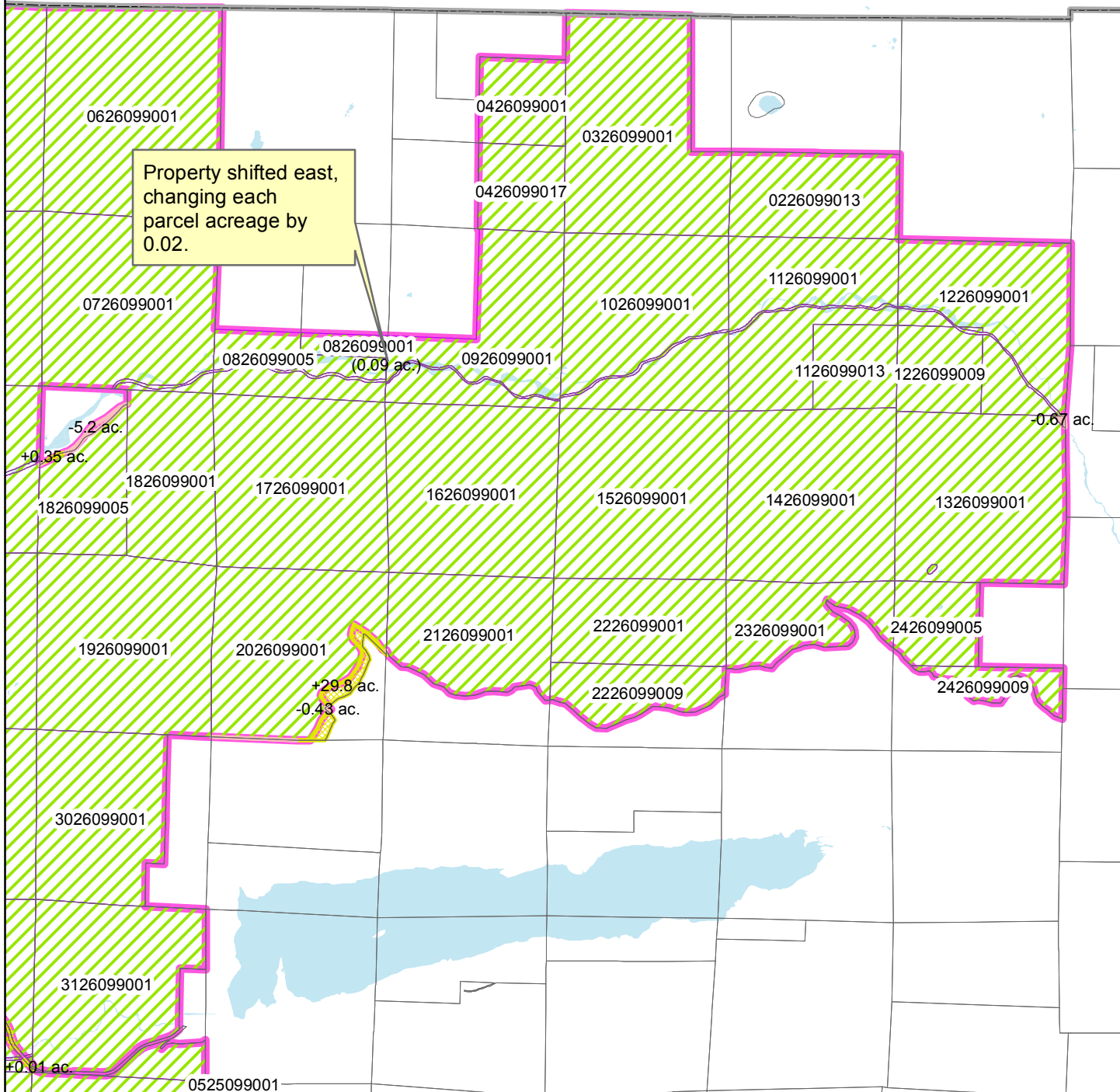


**King County**  
Department of  
Natural Resources and Parks  
**Parks and Recreation Division**

July 30, 2015

The information included on this map has been compiled by King County staff from a variety of sources and is subject to change without notice. King County makes no representations or warranties, express or implied, as to accuracy, completeness, timeliness, or rights to the use of such information. This document is not intended for use as a survey product. King County shall not be liable for any general, special, indirect, incidental, or consequential damages including, but not limited to, lost revenues or lost profits resulting from the use or misuse of the information contained on this map. Any sale of this map or information on this map is prohibited except by written permission of

# Snoqualmie Forest - Northeast



- Snoqualmie Forest
- Existing High Conservation Value Properties
- Recommended addition in 2015
- Recommended excluded in 2015
- Portion removed due to inventory error
- Portion removed due to parcel redraw
- Portion added due to parcel redraw
- park\_parcel\_labels\_2
- Parcel
- Water
- City



0 2,400 4,800 9,600  
Feet

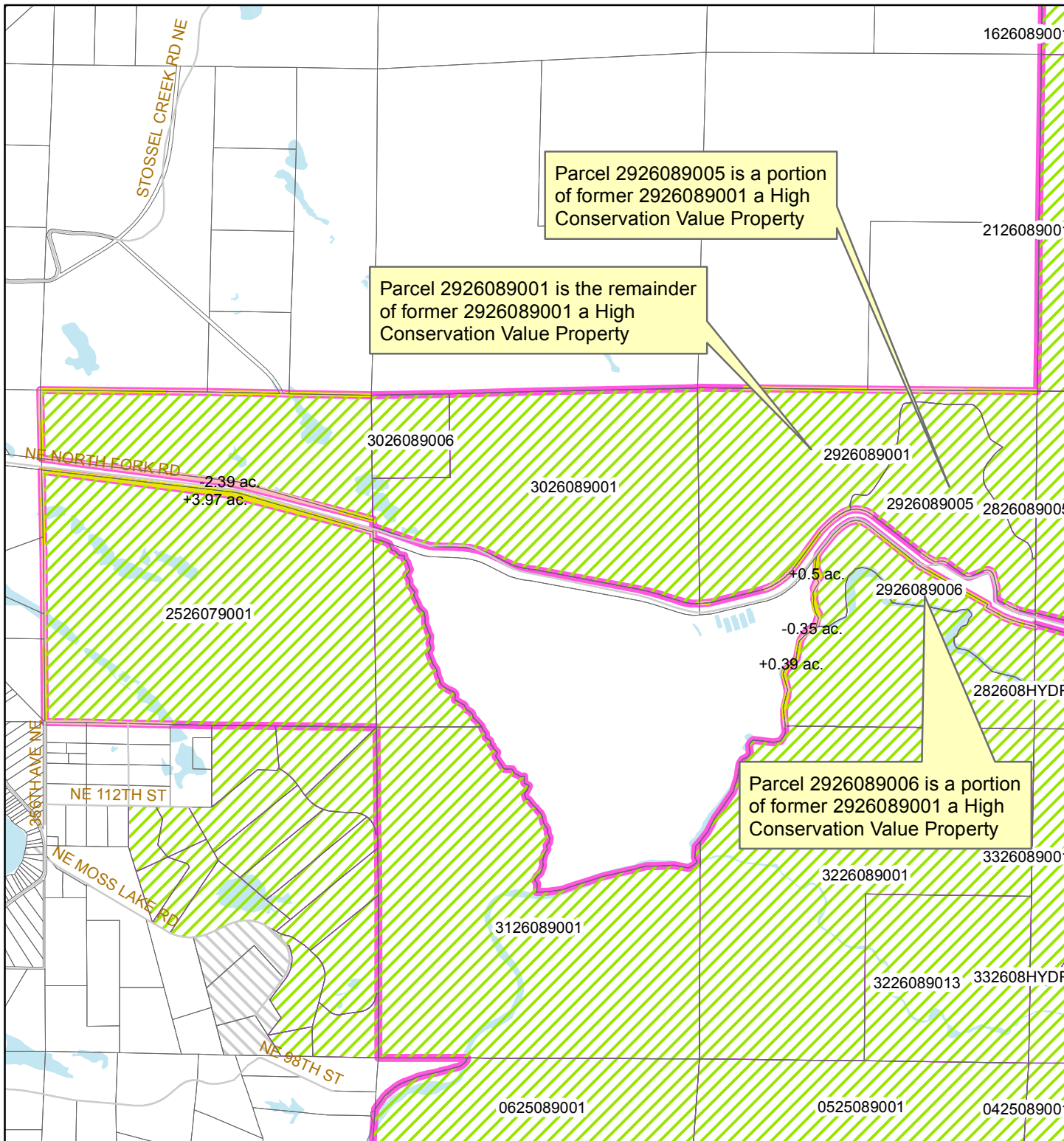


**King County**  
Department of  
Natural Resources and Parks  
**Parks and Recreation Division**

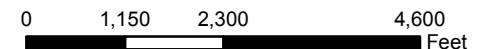
July 30, 2015

The information included on this map has been compiled by King County staff from a variety of sources and is subject to change without notice. King County makes no representations or warranties, express or implied, as to accuracy, completeness, timeliness, or rights to the use of such information. This document is not intended for use as a survey product. King County shall not be liable for any general, special, indirect, incidental, or consequential damages including, but not limited to, lost revenues or lost profits resulting from the use or misuse of the information contained on this map. Any sale of this map or information on this map is prohibited except by written permission of

# Snoqualmie Forest - Northwest



- Snoqualmie Forest
- Existing High Conservation Value Properties
- Recommended addition in 2015
- Recommended excluded in 2015
- Portion removed due to inventory error
- Portion removed due to parcel redraw
- Portion added due to parcel redraw
- Parcel redraw affecting two HCV Properties
- Parcel
- Water
- City



**King County**  
Department of  
Natural Resources and Parks  
**Parks and Recreation Division**





July 30, 2015

The information included on this map has been compiled by King County staff from a variety of sources and is subject to change without notice. King County makes no representations or warranties, express or implied, as to accuracy, completeness, timeliness, or rights to the use of such information. This document is not intended for use as a survey product. King County shall not be liable for any general, special, indirect, incidental, or consequential damages including, but not limited to, lost revenues or lost profits resulting from the use or misuse of the information contained on this map. Any sale of this map or information on this map is prohibited except by written permission of



# Snoqualmie Forest "Road" Parcels

Road right-of-ways on Assessor maps, without a regular parcel number, but within the Snoqualmie Forest easement, and included in High Conservation Value Properties.

-  Snoqualmie Forest Road Parcels
-  Existing High Conservation Value Properties
-  Water
-  City



0 6,500 13,000 26,000  
Feet














**King County**


Department of  
Natural Resources and Parks  
**Parks and Recreation Division**

July 30, 2015

The information included on this map has been compiled by King County staff from a variety of sources and is subject to change without notice. King County makes no representations or warranties, express or implied, as to accuracy, completeness, timeliness, or rights to the use of such information. This document is not intended for use as a survey product. King County shall not be liable for any general, special, indirect, incidental, or consequential damages including, but not limited to, lost revenues or lost profits resulting from the use or misuse of the information contained on this map. Any sale of this map or information on this map is prohibited except by written permission of

# Snoqualmie Forest - Section 25-25-07

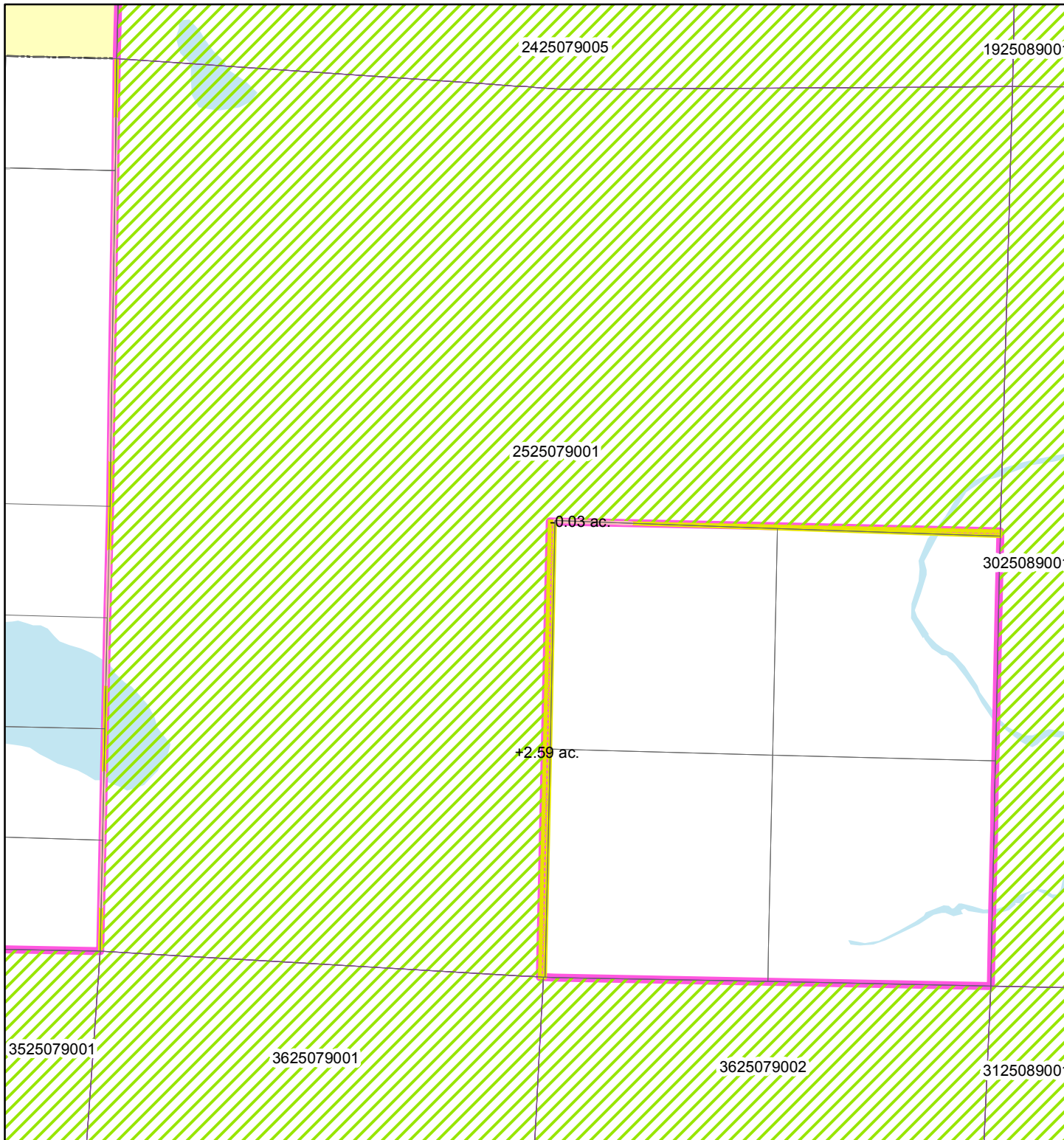
-  Snoqualmie Forest
-  Existing High Conservation Value Properties
-  Recommended addition in 2015
-  Recommended excluded in 2015
-  Portion removed due to inventory error
-  Portion removed due to parcel redraw
-  Portion added due to parcel redraw
-  Parcel redraw affecting two HCV Properties
-  Parcel
-  Water
-  City



**King County**  
Department of  
Natural Resources and Parks  
**Parks and Recreation Division**

July 30, 2015

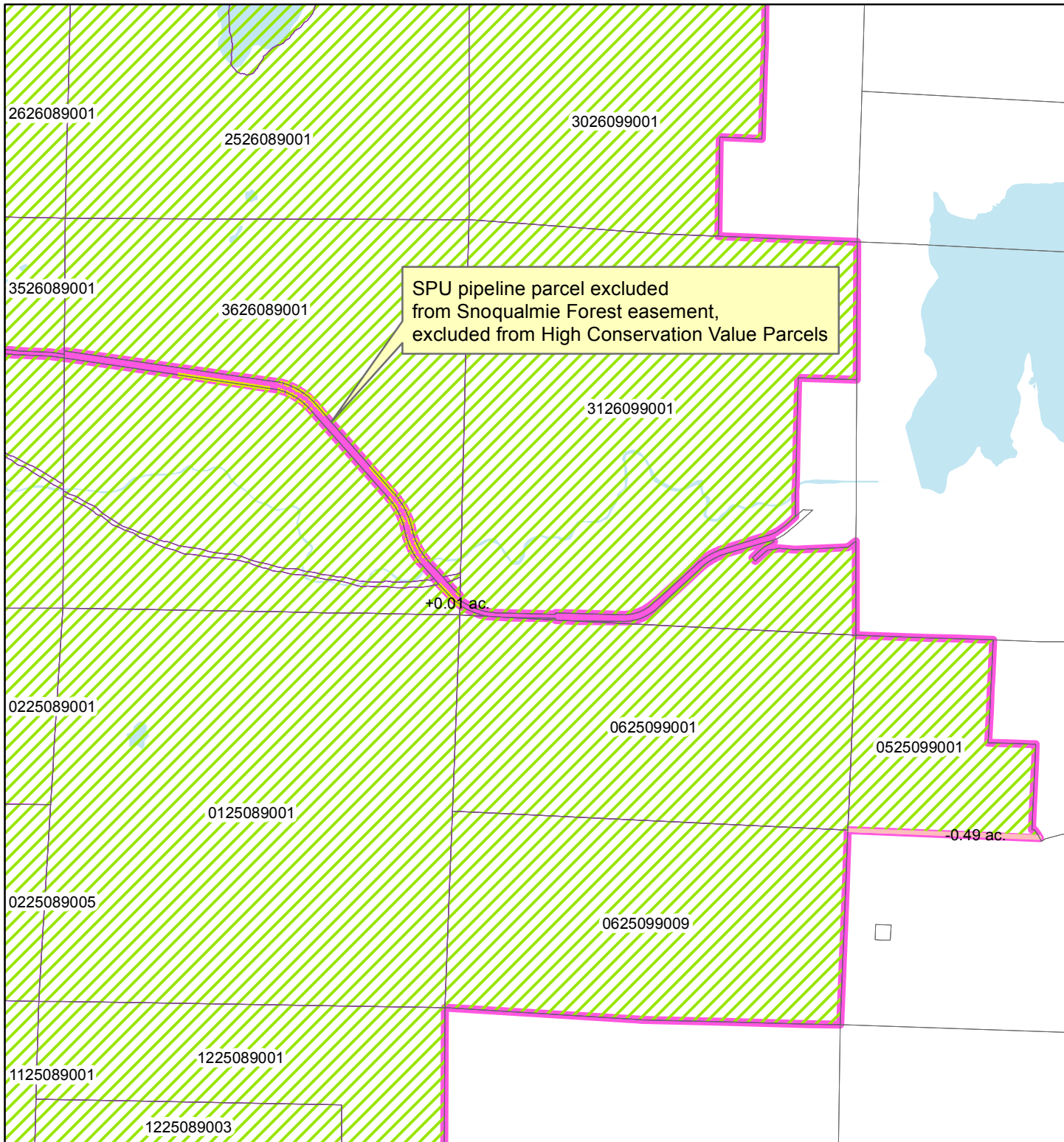
The information included on this map has been compiled by King County staff from a variety of sources and is subject to change without notice. King County makes no representations or warranties, express or implied, as to accuracy, completeness, timeliness, or rights to the use of such information. This document is not intended for use as a survey product. King County shall not be liable for any general, special, indirect, incidental, or consequential damages including, but not limited to, lost revenues or lost profits resulting from the use or misuse of the information contained on this map. Any sale of this map or information on this map is prohibited except by written permission of



# Snoqualmie Forest


## - Sections 36-26-08 31-26-09

### 1-25-08 06-25-09



SPU pipeline parcel excluded from Snoqualmie Forest easement, excluded from High Conservation Value Parcels

- Snoqualmie Forest
- Existing High Conservation Value Properties
- Recommended addition in 2015
- Recommended excluded in 2015
- Portion removed due to inventory error
- Portion removed due to parcel redraw
- Portion added due to parcel redraw
- Parcel redraw affecting two HCV Properties
- Parcel
- Water
- City



**King County**  
 Department of  
 Natural Resources and Parks  
**Parks and Recreation Division**

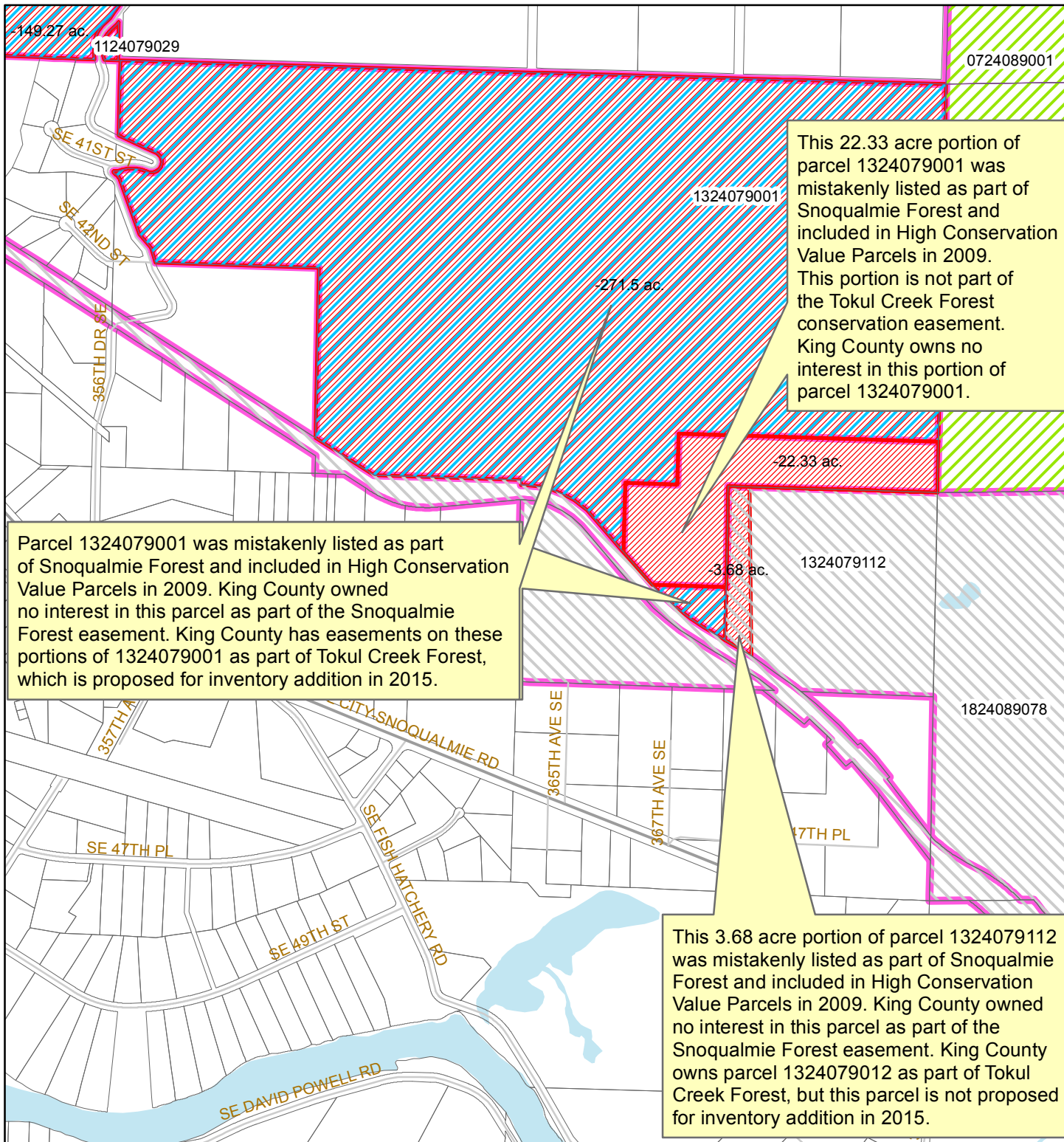
July 30, 2015

The information included on this map has been compiled by King County staff from a variety of sources and is subject to change without notice. King County makes no representations or warranties, express or implied, as to accuracy, completeness, timeliness, or rights to the use of such information. This document is not intended for use as a survey product. King County shall not be liable for any general, special, indirect, incidental, or consequential damages including, but not limited to, lost revenues or lost profits resulting from the use or misuse of the information contained on this map. Any sale of this map or information on this map is prohibited except by written permission of





# Snoqualmie Forest - Tokul Creek Vicinity - East

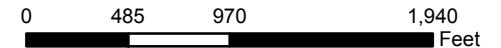


This 22.33 acre portion of parcel 1324079001 was mistakenly listed as part of Snoqualmie Forest and included in High Conservation Value Parcels in 2009. This portion is not part of the Tokul Creek Forest conservation easement. King County owns no interest in this portion of parcel 1324079001.

Parcel 1324079001 was mistakenly listed as part of Snoqualmie Forest and included in High Conservation Value Parcels in 2009. King County owned no interest in this parcel as part of the Snoqualmie Forest easement. King County has easements on these portions of 1324079001 as part of Tokul Creek Forest, which is proposed for inventory addition in 2015.

This 3.68 acre portion of parcel 1324079112 was mistakenly listed as part of Snoqualmie Forest and included in High Conservation Value Parcels in 2009. King County owned no interest in this parcel as part of the Snoqualmie Forest easement. King County owns parcel 1324079012 as part of Tokul Creek Forest, but this parcel is not proposed for inventory addition in 2015.

- King County Parks Site
- Existing High Conservation Value Properties
- Recommended addition in 2015
- Recommended excluded in 2015
- Portion removed due to inventory error
- Portion removed due to parcel redraw
- Portion added due to parcel redraw
- Parcel redraw affecting two HCV Properties
- Parcel
- Water
- City

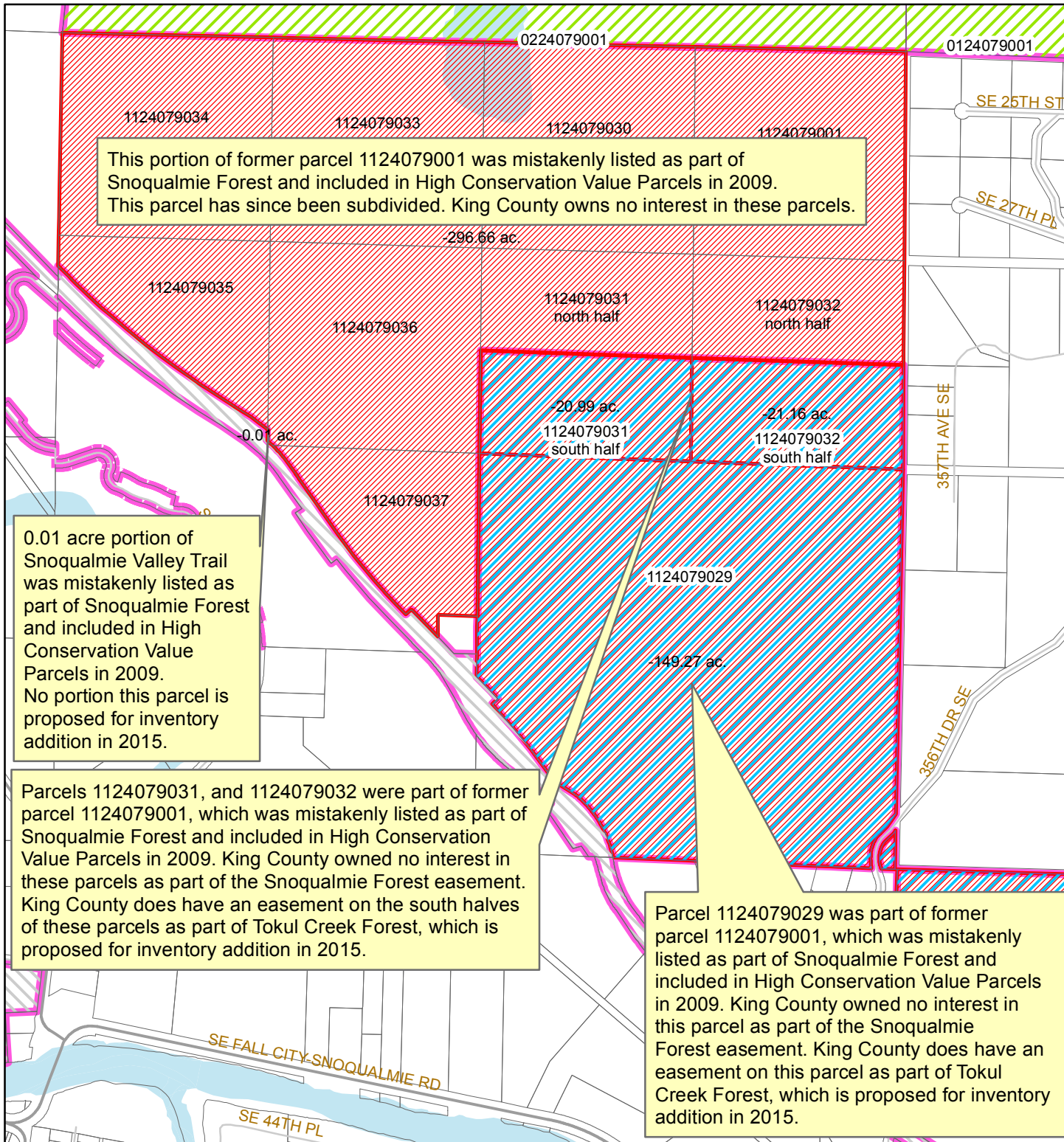


**King County**  
 Department of  
 Natural Resources and Parks  
**Parks and Recreation Division**

July 30, 2015

The information included on this map has been compiled by King County staff from a variety of sources and is subject to change without notice. King County makes no representations or warranties, express or implied, as to accuracy, completeness, timeliness, or rights to the use of such information. This document is not intended for use as a survey product. King County shall not be liable for any general, special, indirect, incidental, or consequential damages including, but not limited to, lost revenues or lost profits resulting from the use or misuse of the information contained on this map. Any sale of this map or information on this map is prohibited except by written permission of

# Snoqualmie Forest - Tokul Creek Vicinity - West




This portion of former parcel 1124079001 was mistakenly listed as part of Snoqualmie Forest and included in High Conservation Value Parcels in 2009. This parcel has since been subdivided. King County owns no interest in these parcels.

0.01 acre portion of Snoqualmie Valley Trail was mistakenly listed as part of Snoqualmie Forest and included in High Conservation Value Parcels in 2009. No portion this parcel is proposed for inventory addition in 2015.

Parcels 1124079031, and 1124079032 were part of former parcel 1124079001, which was mistakenly listed as part of Snoqualmie Forest and included in High Conservation Value Parcels in 2009. King County owned no interest in these parcels as part of the Snoqualmie Forest easement. King County does have an easement on the south halves of these parcels as part of Tokul Creek Forest, which is proposed for inventory addition in 2015.

Parcel 1124079029 was part of former parcel 1124079001, which was mistakenly listed as part of Snoqualmie Forest and included in High Conservation Value Parcels in 2009. King County owned no interest in this parcel as part of the Snoqualmie Forest easement. King County does have an easement on this parcel as part of Tokul Creek Forest, which is proposed for inventory addition in 2015.

- King County Parks Site
- Existing High Conservation Value Properties
- Recommended addition in 2015
- Recommended excluded in 2015
- Portion removed due to inventory error
- Portion removed due to parcel redraw
- Portion added due to parcel redraw
- Parcel redraw affecting two HCV Properties
- Parcel
- Water
- City














**King County**  
 Department of  
 Natural Resources and Parks  
**Parks and Recreation Division**

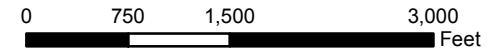
July 30, 2015

The information included on this map has been compiled by King County staff from a variety of sources and is subject to change without notice. King County makes no representations or warranties, express or implied, as to accuracy, completeness, timeliness, or rights to the use of such information. This document is not intended for use as a survey product. King County shall not be liable for any general, special, indirect, incidental, or consequential damages including, but not limited to, lost revenues or lost profits resulting from the use or misuse of the information contained on this map. Any sale of this map or information on this map is prohibited except by written permission of



# Snoqualmie Forest - West

-  Snoqualmie Forest
-  Existing High Conservation Value Properties
-  Recommended addition in 2015
-  Recommended excluded in 2015
-  Portion removed due to inventory error
-  Portion removed due to parcel redraw
-  Portion added due to parcel redraw
-  Parcel redraw affecting two HCV Properties
-  City
-  Parcel
-  Water



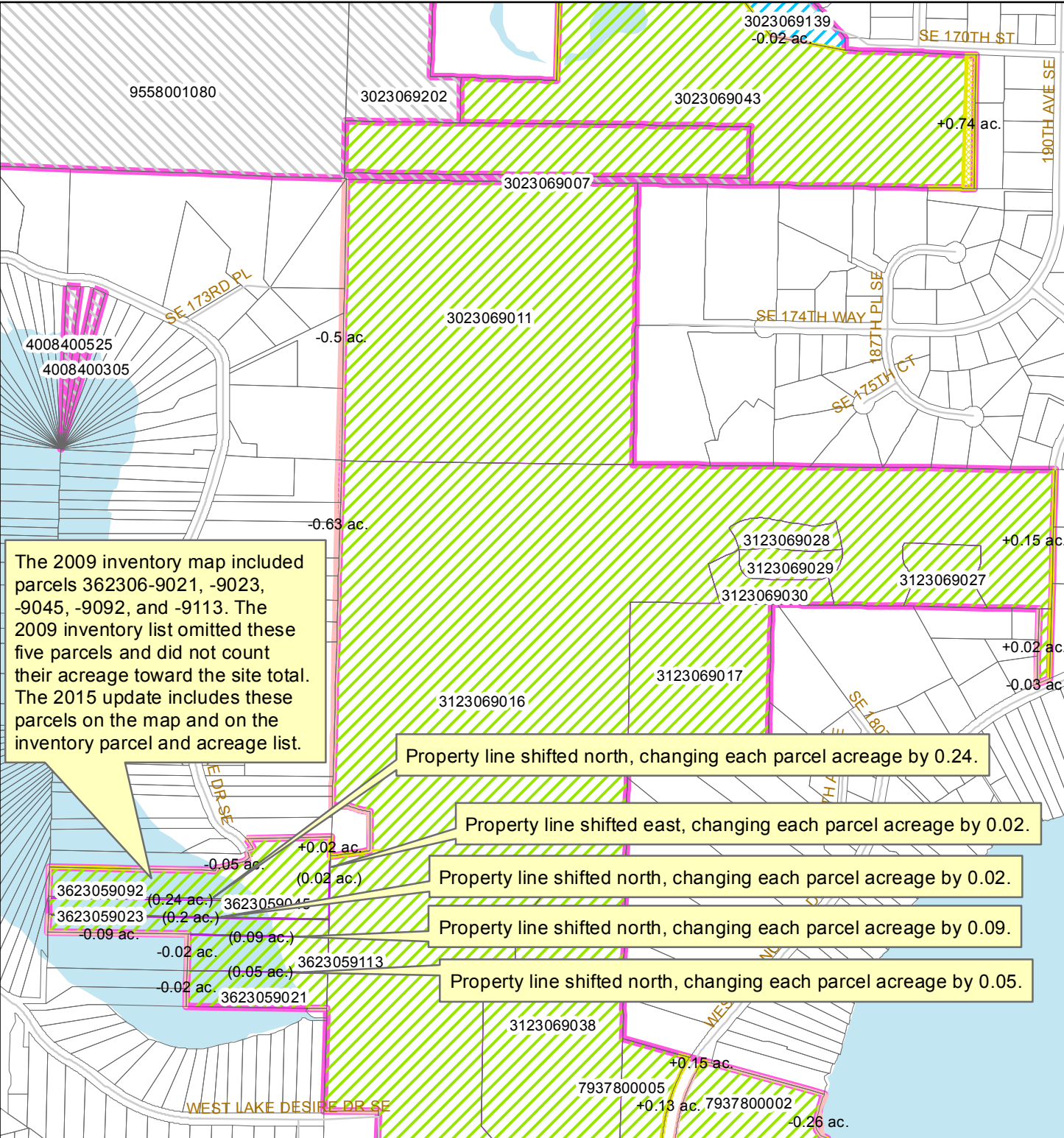
Assessor maps show a portion of 1425079001 further west, which is probably an error. The portion not shown this map, is shown on the "Girl Scout Camp" map. All of parcel 1425079001 shown on this map is within the Snoqualmie Forest conservation easement, and is included as a High Conservation Value Property.

  
**King County**  
 Department of  
 Natural Resources and Parks  
**Parks and Recreation Division**


July 30, 2015

The information included on this map has been compiled by King County staff from a variety of sources and is subject to change without notice. King County makes no representations or warranties, express or implied, as to accuracy, completeness, timeliness, or rights to the use of such information. This document is not intended for use as a survey product. King County shall not be liable for any general, special, indirect, incidental, or consequential damages including, but not limited to, lost revenues or lost profits resulting from the use or misuse of the information contained on this map. Any sale of this map or information on this map is prohibited except by written permission of

# Spring Lake / Lake Desire Park - North



- King County Parks Site
- Existing High Conservation Value Properties
- Recommended addition in 2015
- Recommended excluded in 2015
- Portion removed due to inventory error
- Portion removed due to parcel redraw
- Portion added due to parcel redraw
- Parcel redraw affecting two HCV Properties
- Parcel
- Water
- City














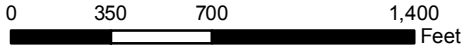
**King County**  
 Department of  
 Natural Resources and Parks  
**Parks and Recreation Division**

July 30, 2015

The information included on this map has been compiled by King County staff from a variety of sources and is subject to change without notice. King County makes no representations or warranties, express or implied, as to accuracy, completeness, timeliness, or rights to the use of such information. This document is not intended for use as a survey product. King County shall not be liable for any general, special, indirect, incidental, or consequential damages including, but not limited to, lost revenues or lost profits resulting from the use or misuse of the information contained on this map. Any sale of this map or information on this map is prohibited except by written permission of

# Spring Lake / Lake Desire Park - South

-  Existing High Conservation Value Properties
-  Recommended addition in 2015
-  Recommended excluded in 2015
-  Portion removed due to inventory error
-  Portion removed due to parcel redraw
-  Portion added due to parcel redraw
-  Parcel redraw affecting two HCV Properties
-  King County Parks Site
-  Parcel
-  Water
-  City

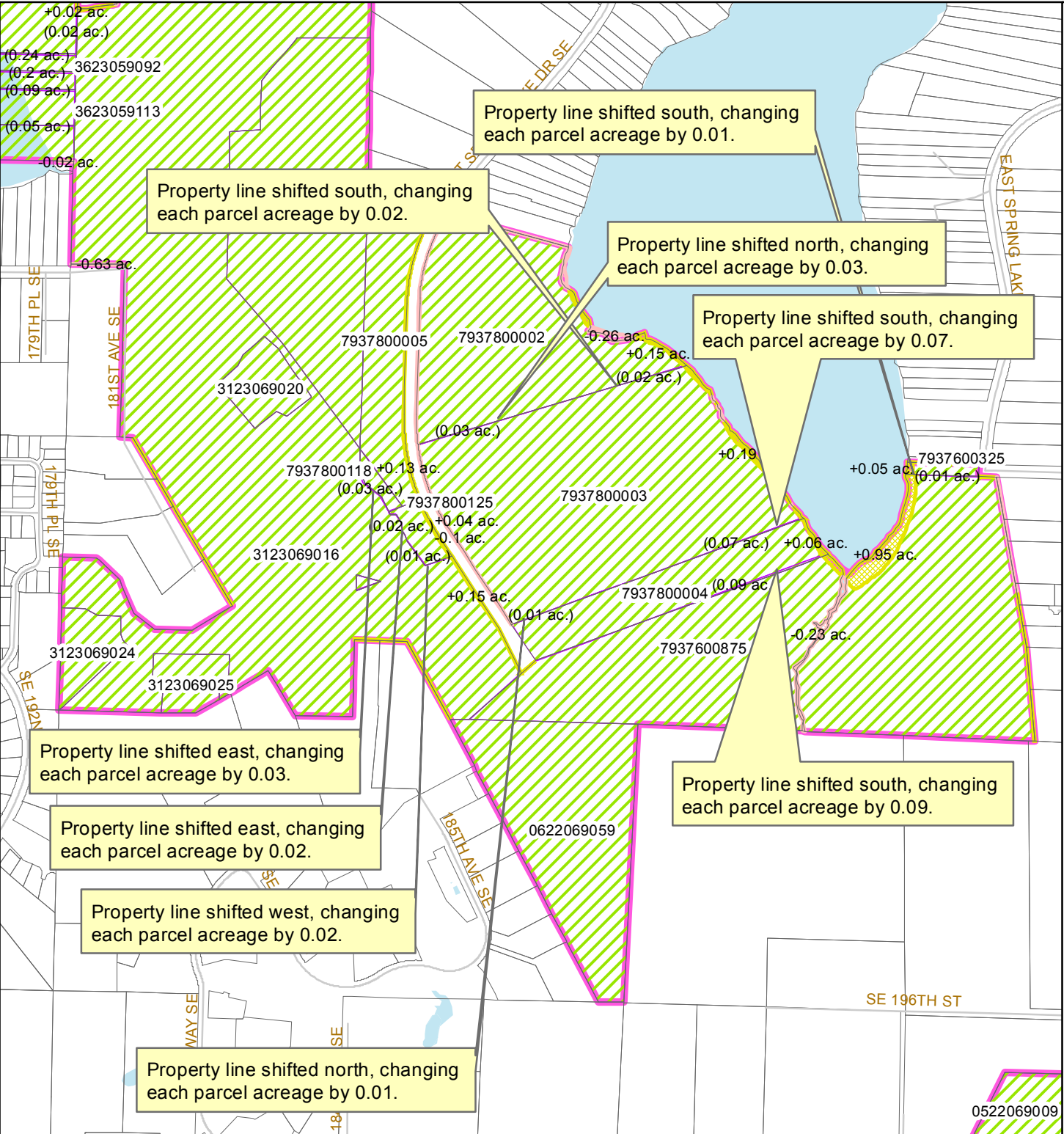


**King County**  
 Department of  
 Natural Resources and Parks  
**Parks and Recreation Division**












July 30, 2015

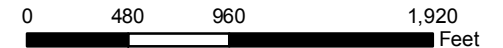
The information included on this map has been compiled by King County staff from a variety of sources and is subject to change without notice. King County makes no representations or warranties, express or implied, as to accuracy, completeness, timeliness, or rights to the use of such information. This document is not intended for use as a survey product. King County shall not be liable for any general, special, indirect, incidental, or consequential damages including, but not limited to, lost revenues or lost profits resulting from the use or misuse of the information contained on this map. Any sale of this map or information on this map is prohibited except by written permission of

\\gisnas1\proj\pds\kcgis\client\_services\dnrp\_director\15120\_openspace\td\projects\Tech\_Corrections\TC\_SpringLakeLakeDesire6.mxd



# Squak Mt / Tiger Mt Corridor

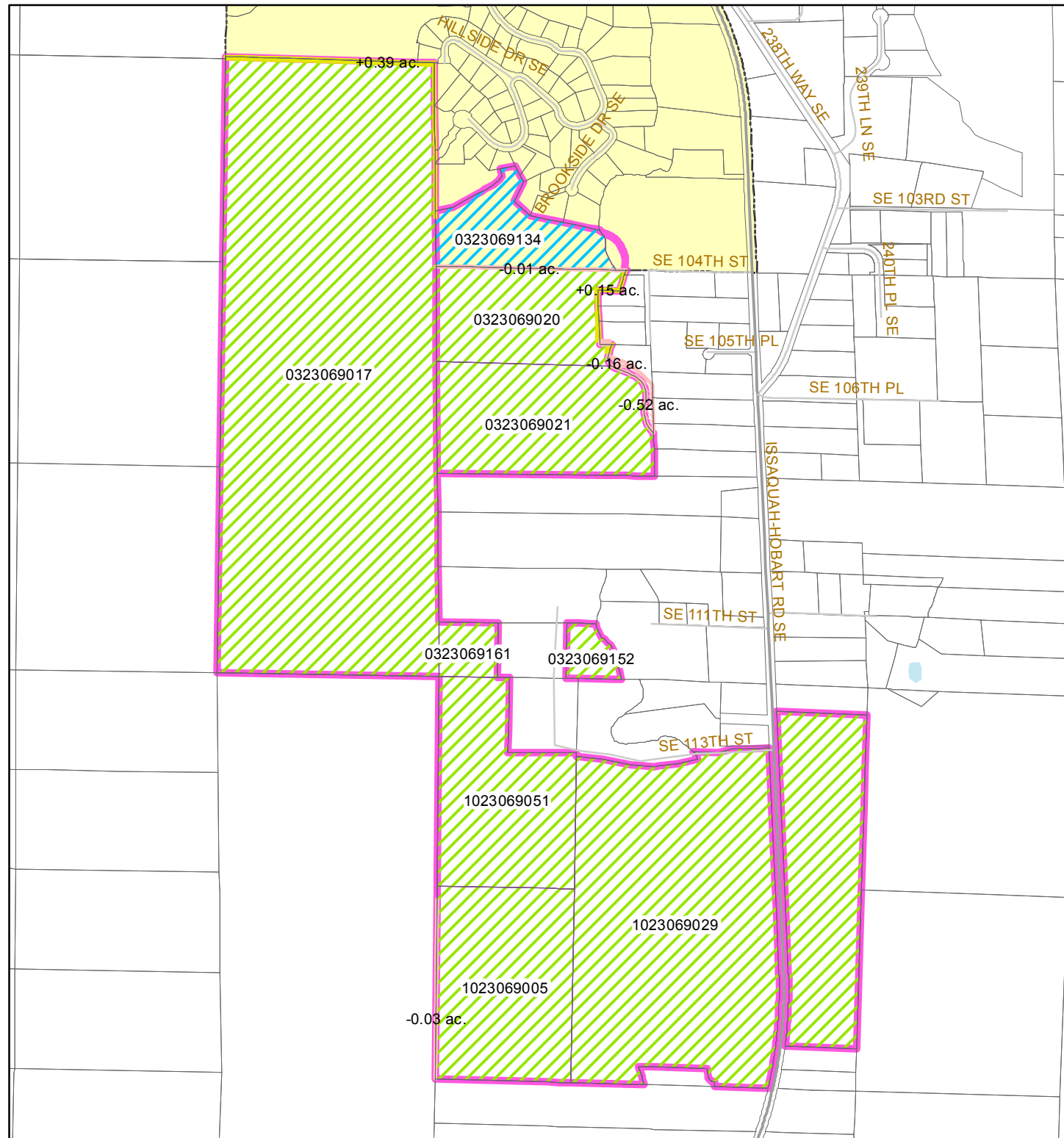
-  Existing High Conservation Value Properties
-  Recommended addition in 2015
-  Recommended excluded in 2015
-  Portion removed due to inventory error
-  Portion removed due to parcel redraw
-  Portion added due to parcel redraw
-  Parcel redraw affecting two HCV Properties
-  King County Parks Site
-  Parcel
-  Water
-  City



**King County**  
 Department of  
 Natural Resources and Parks  
**Parks and Recreation Division**












July 30, 2015


The information included on this map has been compiled by King County staff from a variety of sources and is subject to change without notice. King County makes no representations or warranties, express or implied, as to accuracy, completeness, timeliness, or rights to the use of such information. This document is not intended for use as a survey product. King County shall not be liable for any general, special, indirect, incidental, or consequential damages including, but not limited to, lost revenues or lost profits resulting from the use or misuse of the information contained on this map. Any sale of this map or information on this map is prohibited except by written permission of





# Stillwater Natural Area

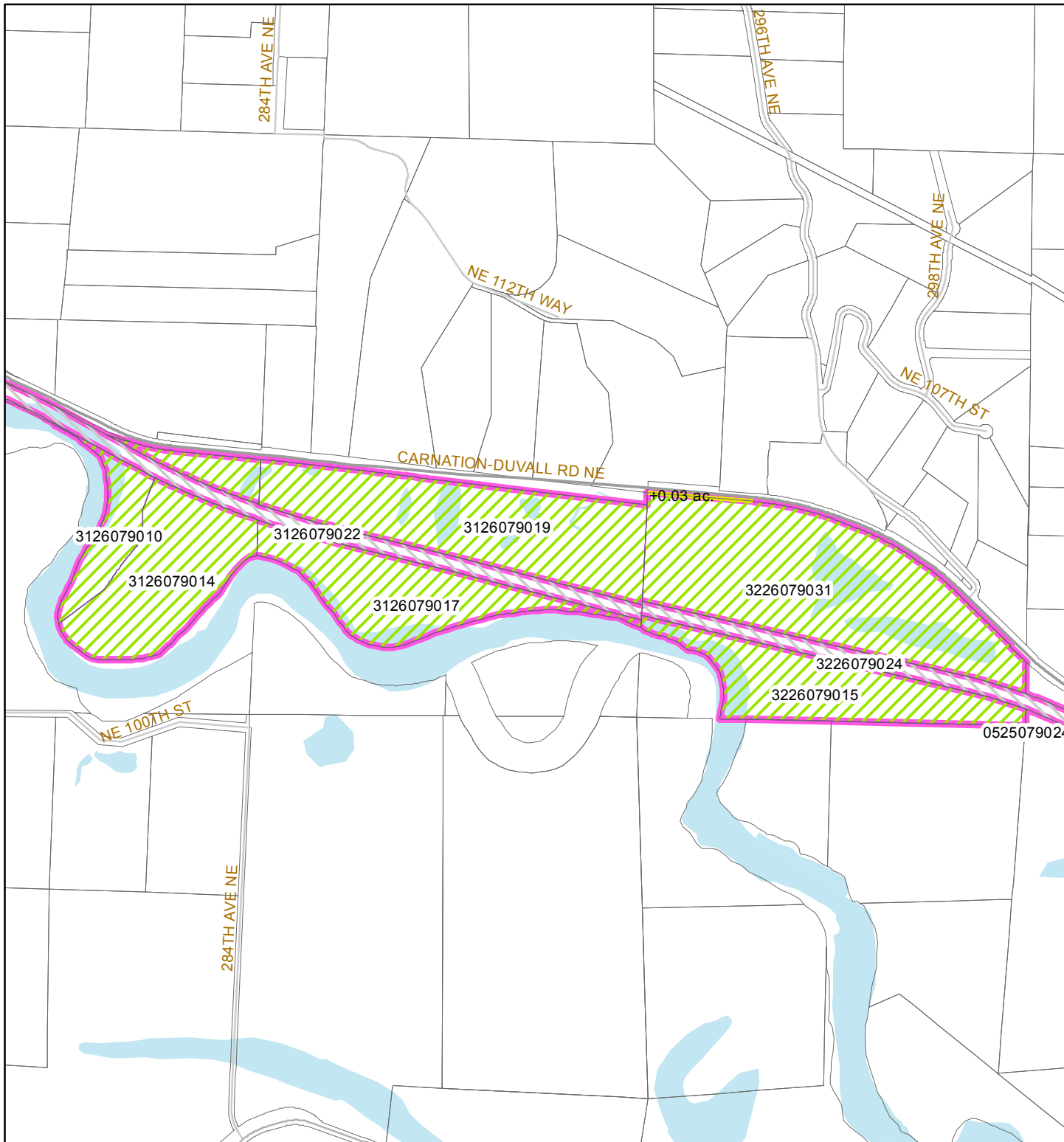
-  Existing High Conservation Value Properties
-  Recommended addition in 2015
-  Recommended excluded in 2015
-  Portion removed due to inventory error
-  Portion removed due to parcel redraw
-  Portion added due to parcel redraw
-  Parcel redraw affecting two HCV Properties
-  King County Parks Site
-  Parcel
-  Water
-  City



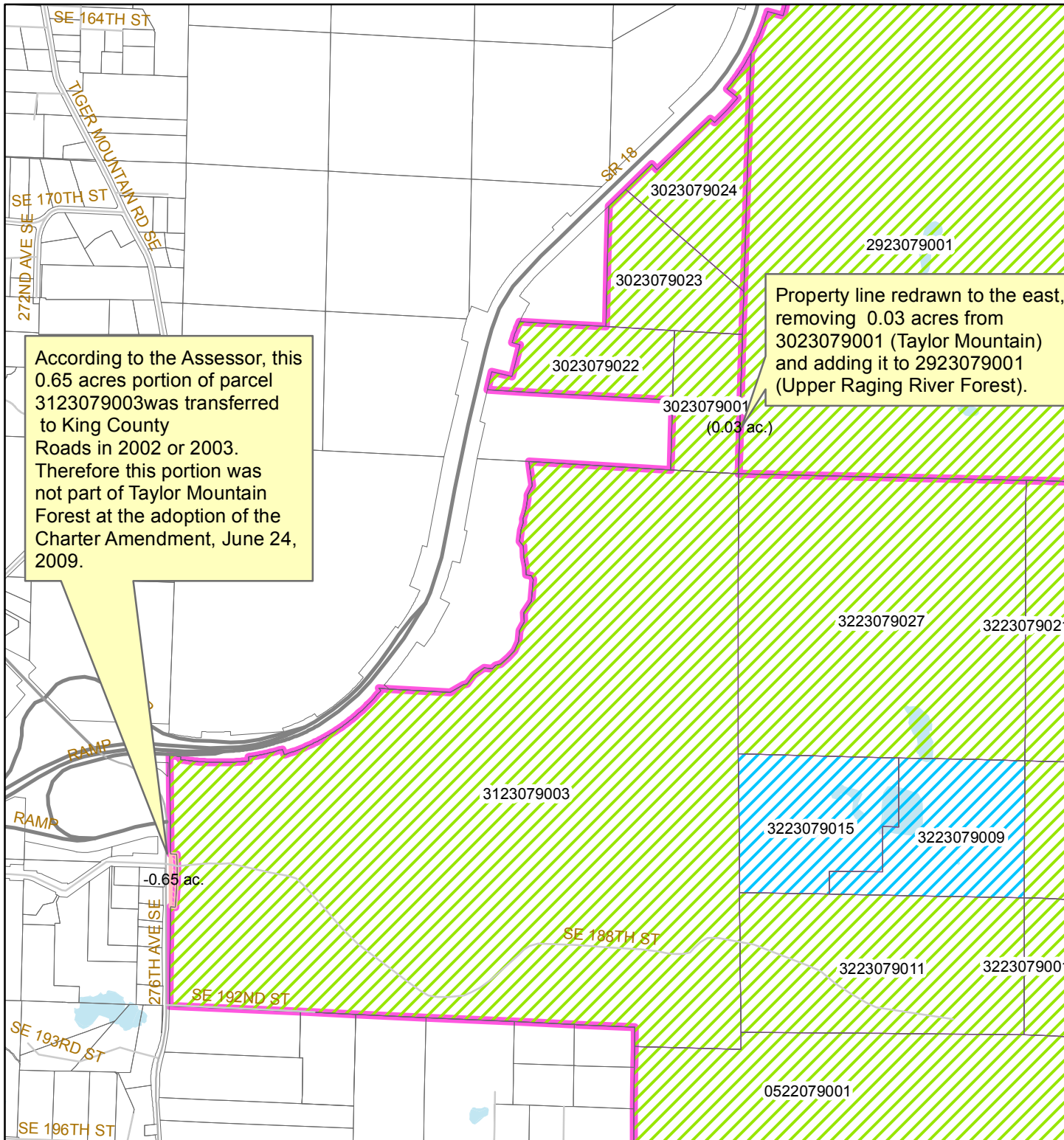
**King County**  
 Department of  
 Natural Resources and Parks  
 Parks and Recreation Division

July 30, 2015

The information included on this map has been compiled by King County staff from a variety of sources and is subject to change without notice. King County makes no representations or warranties, express or implied, as to accuracy, completeness, timeliness, or rights to the use of such information. This document is not intended for use as a survey product. King County shall not be liable for any general, special, indirect, incidental, or consequential damages including, but not limited to, lost revenues or lost profits resulting from the use or misuse of the information contained on this map. Any sale of this map or information on this map is prohibited except by written permission of



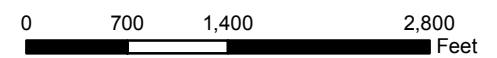
# Taylor Mountain Forest



According to the Assessor, this 0.65 acres portion of parcel 3123079003 was transferred to King County Roads in 2002 or 2003. Therefore this portion was not part of Taylor Mountain Forest at the adoption of the Charter Amendment, June 24, 2009.

Property line redrawn to the east, removing 0.03 acres from 3023079001 (Taylor Mountain) and adding it to 2923079001 (Upper Raging River Forest).

- Existing High Conservation Value Properties
- Recommended addition in 2015
- Recommended excluded in 2015
- Portion removed due to inventory error
- Portion removed due to parcel redraw
- Portion added due to parcel redraw
- Parcel redraw affecting two HCV Properties
- King County Parks Site
- Parcel
- Water
- City

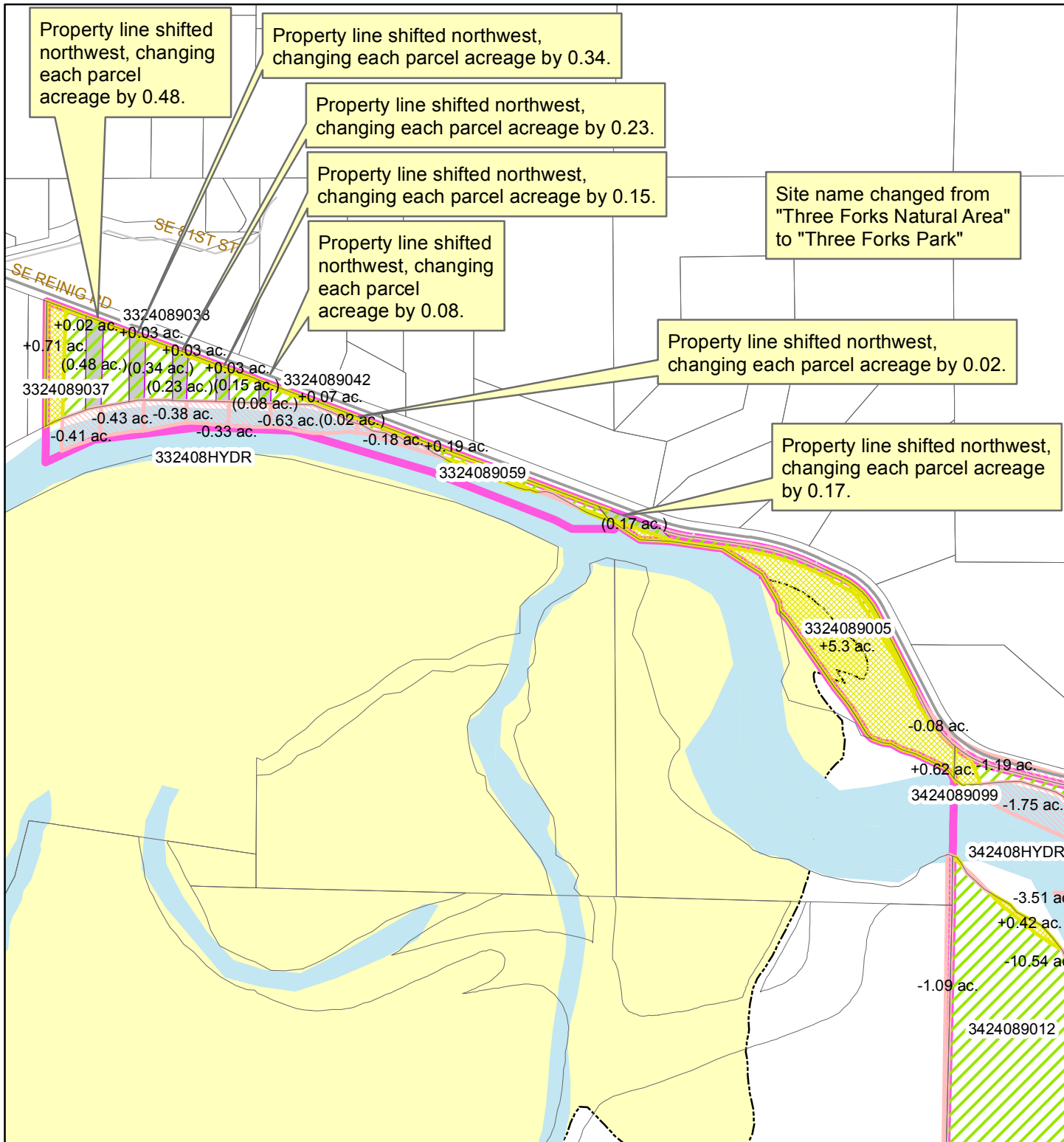


**King County**  
 Department of  
 Natural Resources and Parks  
**Parks and Recreation Division**

July 30, 2015

The information included on this map has been compiled by King County staff from a variety of sources and is subject to change without notice. King County makes no representations or warranties, express or implied, as to accuracy, completeness, timeliness, or rights to the use of such information. This document is not intended for use as a survey product. King County shall not be liable for any general, special, indirect, incidental, or consequential damages including, but not limited to, lost revenues or lost profits resulting from the use or misuse of the information contained on this map. Any sale of this map or information on this map is prohibited except by written permission of

# Three Forks Park - Middle Section



Property line shifted northwest, changing each parcel acreage by 0.48.

Property line shifted northwest, changing each parcel acreage by 0.34.

Property line shifted northwest, changing each parcel acreage by 0.23.

Property line shifted northwest, changing each parcel acreage by 0.15.

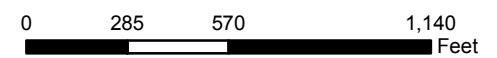
Property line shifted northwest, changing each parcel acreage by 0.08.

Site name changed from "Three Forks Natural Area" to "Three Forks Park"

Property line shifted northwest, changing each parcel acreage by 0.02.

Property line shifted northwest, changing each parcel acreage by 0.17.

- Three Forks Park
- Existing High Conservation Value Properties
- Recommended addition in 2015
- Recommended excluded in 2015
- Portion removed due to inventory error
- Portion removed due to parcel redraw
- Portion added due to parcel redraw
- Parcel redraw affecting two HCV Properties
- Parcel
- Water
- City

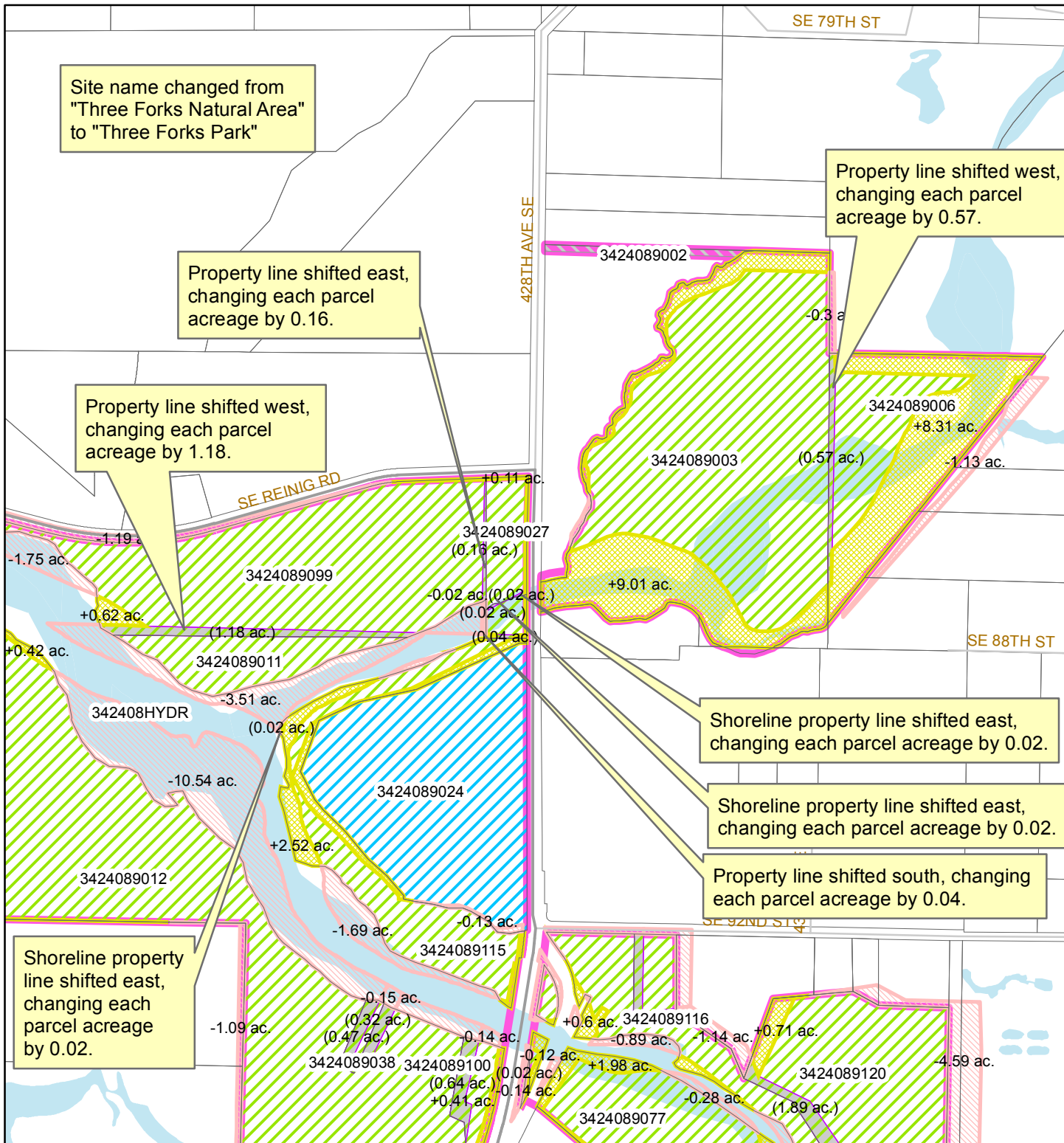


**King County**  
Department of  
Natural Resources and Parks  
**Parks and Recreation Division**

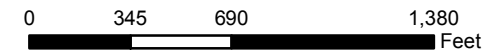
July 30, 2015

The information included on this map has been compiled by King County staff from a variety of sources and is subject to change without notice. King County makes no representations or warranties, express or implied, as to accuracy, completeness, timeliness, or rights to the use of such information. This document is not intended for use as a survey product. King County shall not be liable for any general, special, indirect, incidental, or consequential damages including, but not limited to, lost revenues or lost profits resulting from the use or misuse of the information contained on this map. Any sale of this map or information on this map is prohibited except by written permission of

# Three Forks Park - Northeast



- Three Forks Park
- Existing High Conservation Value Properties
- Recommended addition in 2015
- Recommended excluded in 2015
- Portion removed due to inventory error
- Portion removed due to parcel redraw
- Portion added due to parcel redraw
- Parcel redraw affecting two HCV Properties
- Parcel
- Water
- City



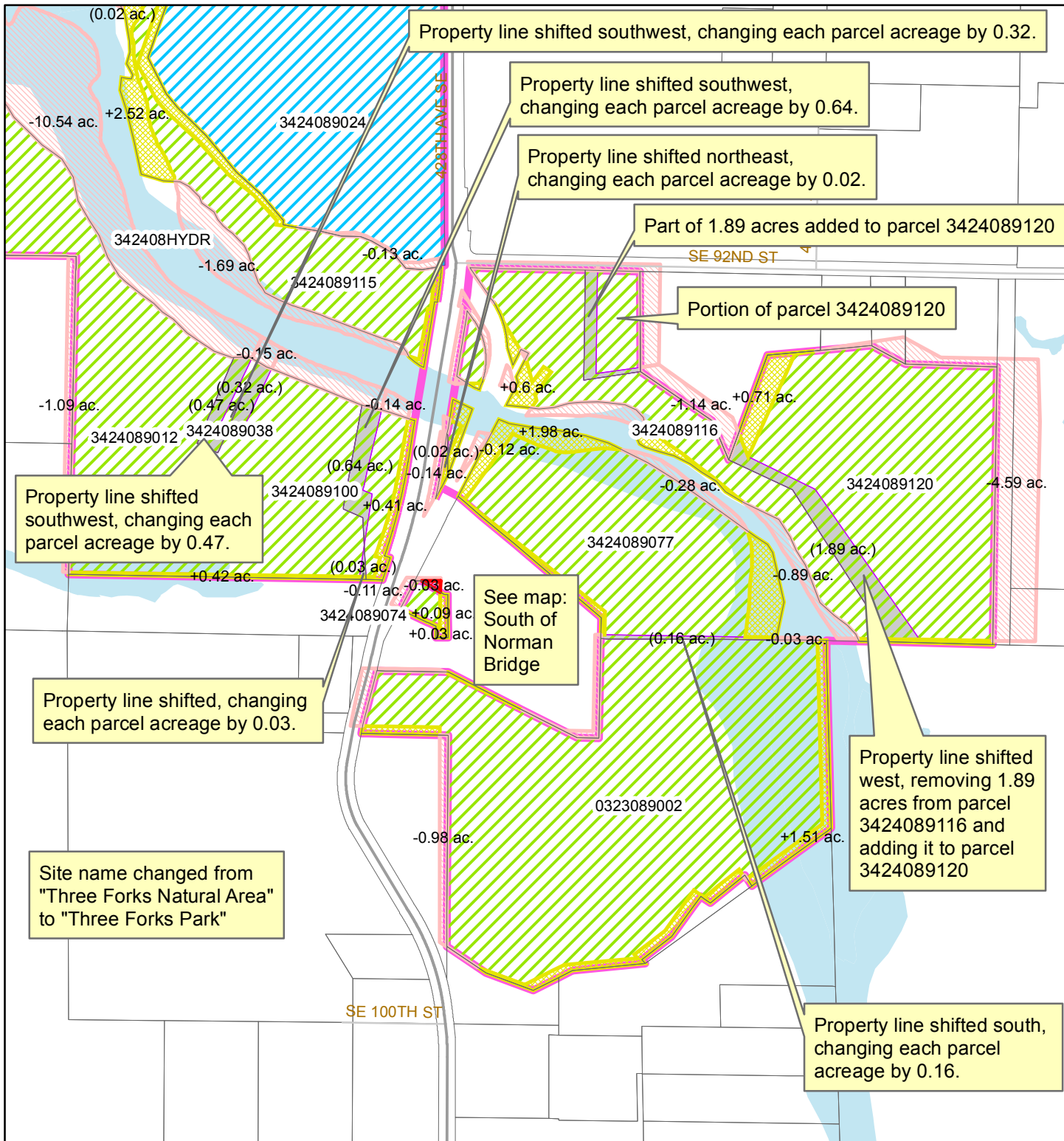
**King County**  
Department of  
Natural Resources and Parks  
**Parks and Recreation Division**

July 30, 2015


The information included on this map has been compiled by King County staff from a variety of sources and is subject to change without notice. King County makes no representations or warranties, express or implied, as to accuracy, completeness, timeliness, or rights to the use of such information. This document is not intended for use as a survey product. King County shall not be liable for any general, special, indirect, incidental, or consequential damages including, but not limited to, lost revenues or lost profits resulting from the use or misuse of the information contained on this map. Any sale of this map or information on this map is prohibited except by written permission of



# Three Forks Park - Southeast



- Three Forks Park
- Existing High Conservation Value Properties
- Recommended addition in 2015
- Recommended excluded in 2015
- Portion removed due to inventory error
- Portion removed due to parcel redraw
- Portion added due to parcel redraw
- Parcel redraw affecting two HCV Properties
- Parcel
- Water
- City

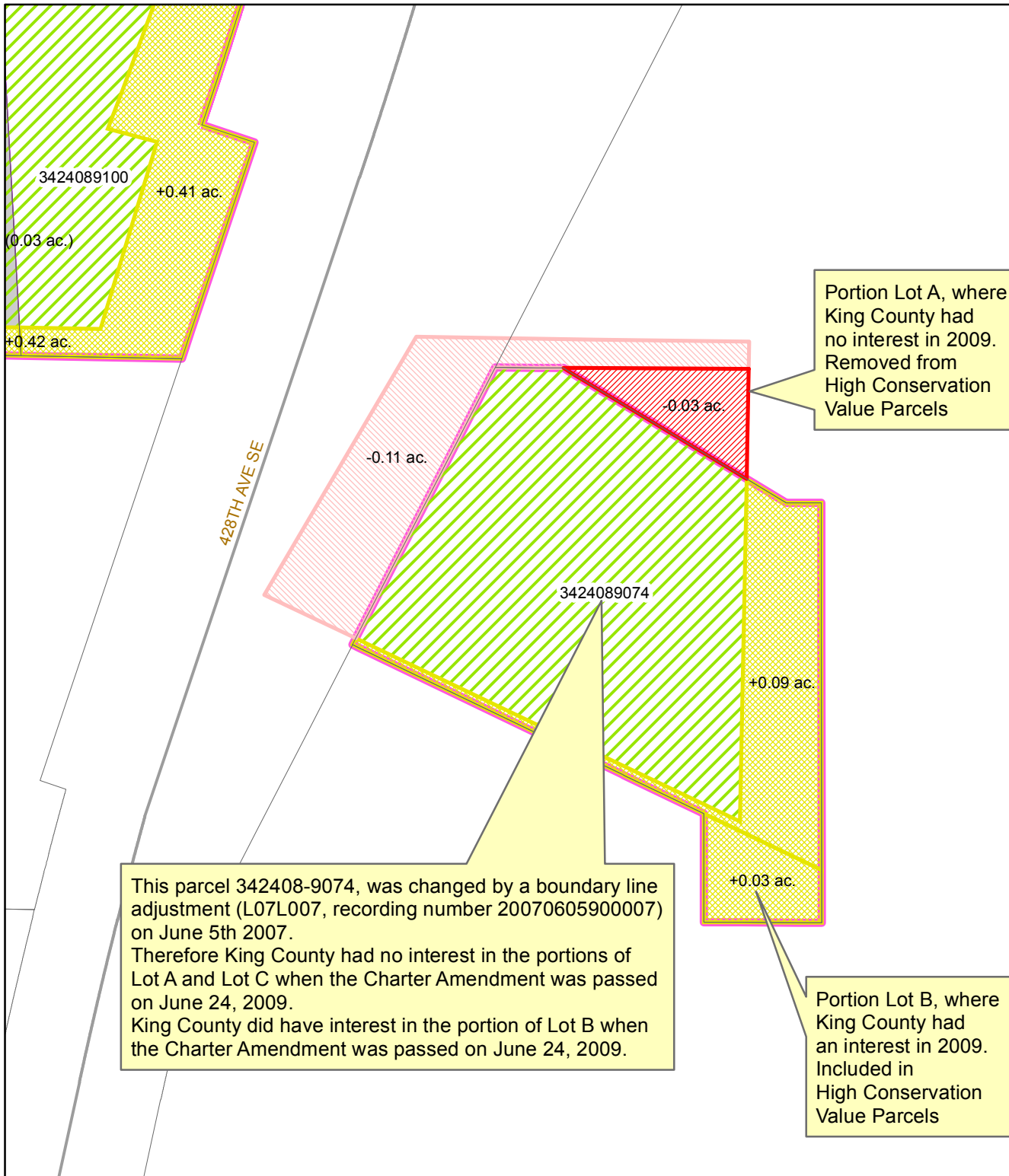


**King County**  
Department of  
Natural Resources and Parks  
**Parks and Recreation Division**

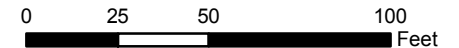
July 30, 2015

The information included on this map has been compiled by King County staff from a variety of sources and is subject to change without notice. King County makes no representations or warranties, express or implied, as to accuracy, completeness, timeliness, or rights to the use of such information. This document is not intended for use as a survey product. King County shall not be liable for any general, special, indirect, incidental, or consequential damages including, but not limited to, lost revenues or lost profits resulting from the use or misuse of the information contained on this map. Any sale of this map or information on this map is prohibited except by written permission of

# Three Forks Park - South of Norman Bridge



- King County Parks Site
- Existing High Conservation Value Properties
- Recommended addition in 2015
- Recommended excluded in 2015
- Portion removed due to inventory error
- Portion removed due to parcel redraw
- Portion added due to parcel redraw
- Parcel redraw affecting two HCV Properties
- Parcel
- Water
- City



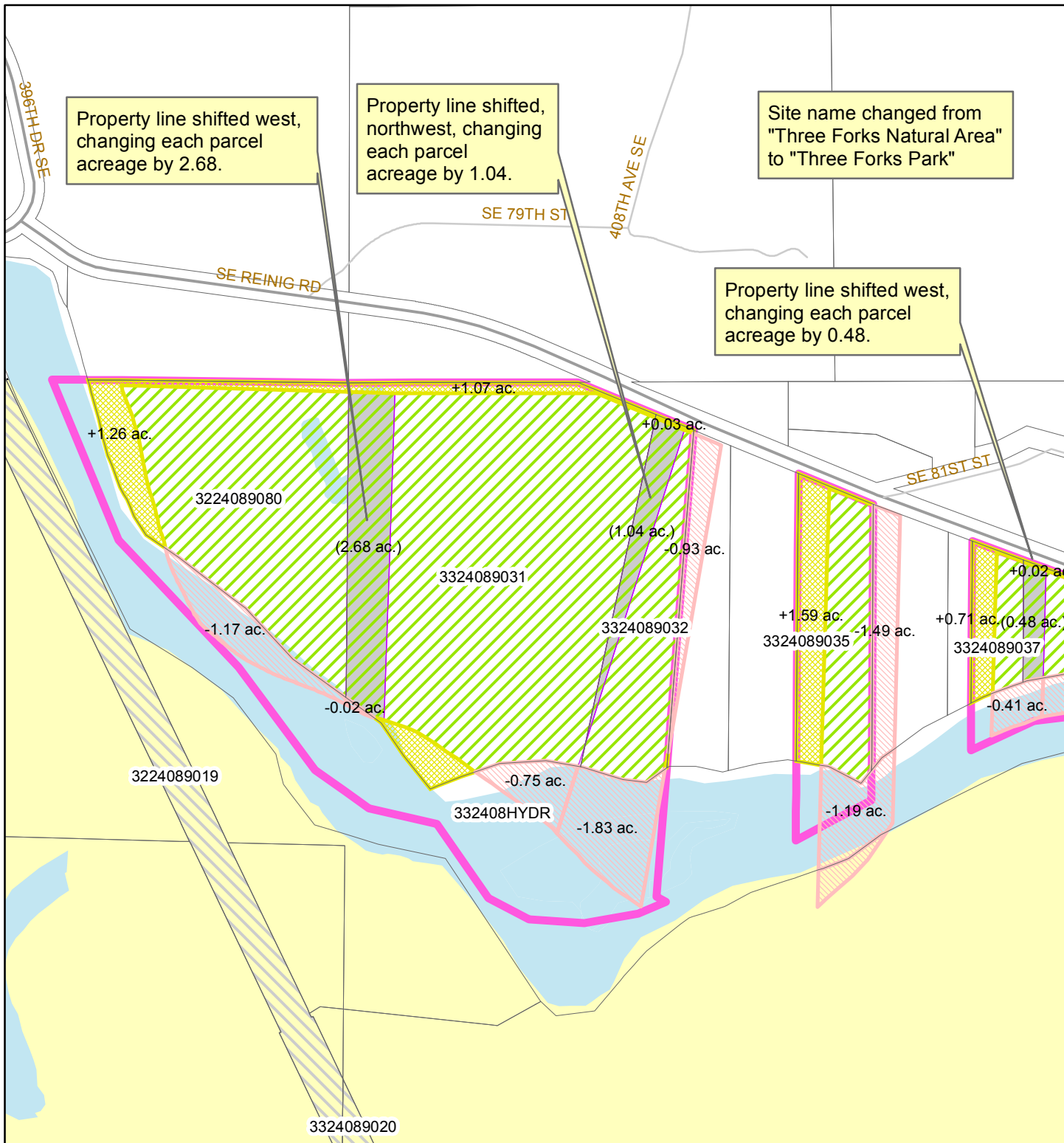
**King County**  
Department of  
Natural Resources and Parks  
**Parks and Recreation Division**

July 30, 2015

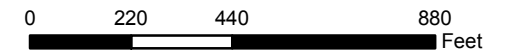
The information included on this map has been compiled by King County staff from a variety of sources and is subject to change without notice. King County makes no representations or warranties, express or implied, as to accuracy, completeness, timeliness, or rights to the use of such information. This document is not intended for use as a survey product. King County shall not be liable for any general, special, indirect, incidental, or consequential damages including, but not limited to, lost revenues or lost profits resulting from the use or misuse of the information contained on this map. Any sale of this map or information on this map is prohibited except by written permission of



# Three Forks Park - West



- Three Forks Park
- Existing High Conservation Value Properties
- Recommended addition in 2015
- Recommended excluded in 2015
- Portion removed due to inventory error
- Portion removed due to parcel redraw
- Portion added due to parcel redraw
- Parcel redraw affecting two HCV Properties
- Parcel
- Water
- City

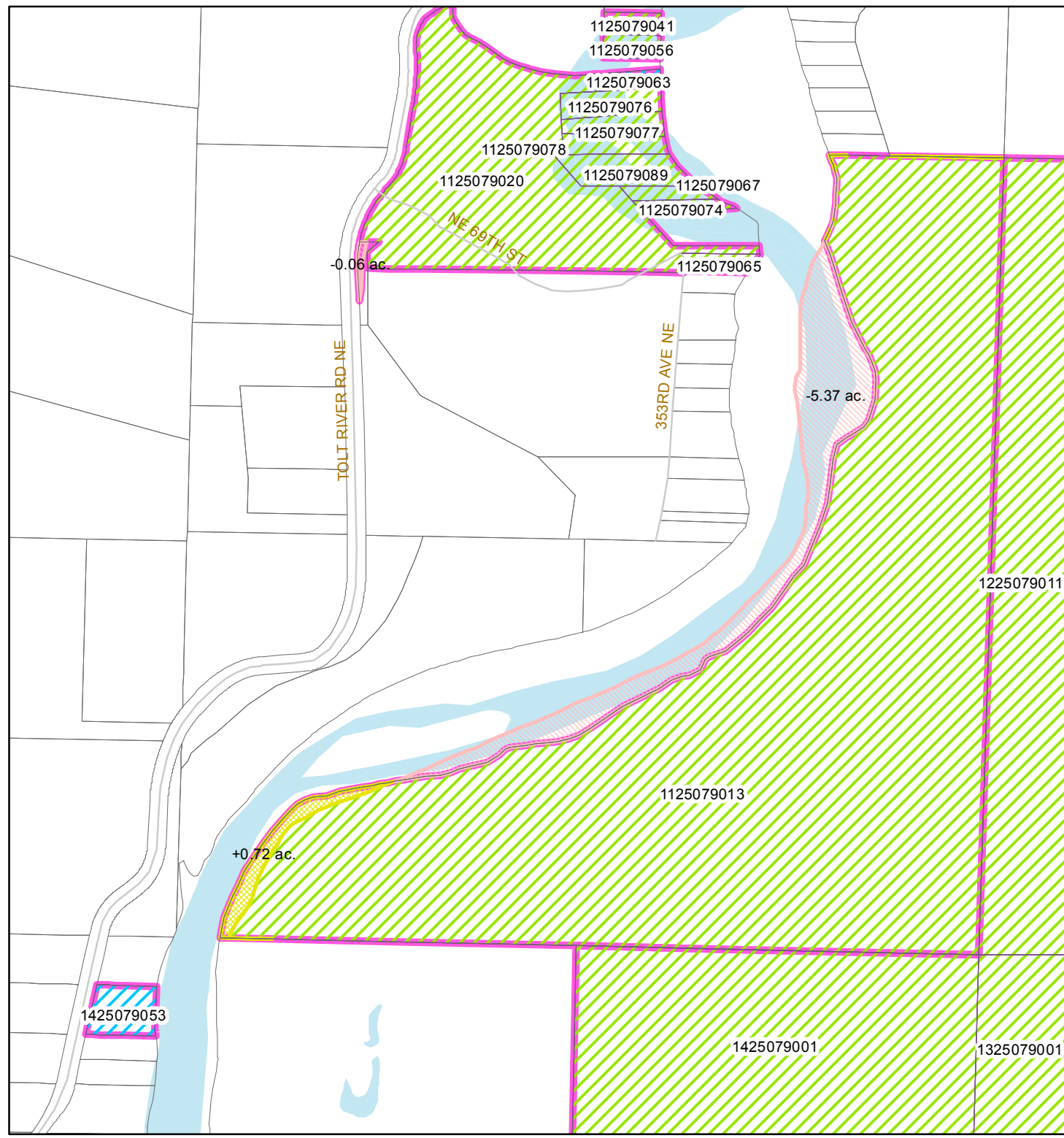


**King County**  
Department of  
Natural Resources and Parks  
**Parks and Recreation Division**


July 30, 2015

The information included on this map has been compiled by King County staff from a variety of sources and is subject to change without notice. King County makes no representations or warranties, express or implied, as to accuracy, completeness, timeliness, or rights to the use of such information. This document is not intended for use as a survey product. King County shall not be liable for any general, special, indirect, incidental, or consequential damages including, but not limited to, lost revenues or lost profits resulting from the use or misuse of the information contained on this map. Any sale of this map or information on this map is prohibited except by written permission of

# Tolt River Natural Area - Middle Section



- Existing High Conservation Value Properties
- Recommended addition in 2015
- Recommended excluded in 2015
- Portion removed due to inventory error
- Portion removed due to parcel redraw
- Portion added due to parcel redraw
- Parcel redraw affecting two HCV Properties
- King County Parks Site
- Parcel
- Water
- City



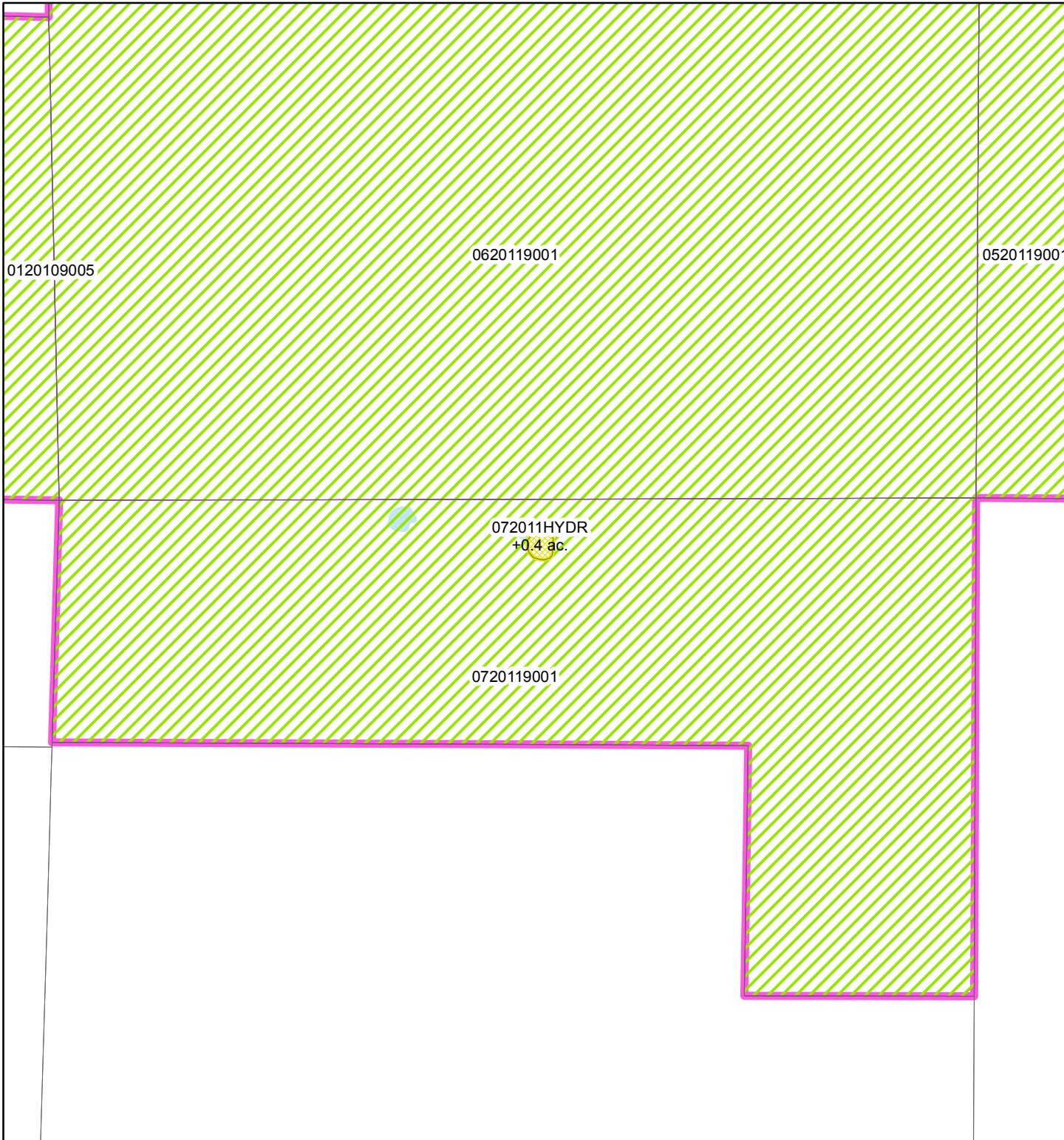
**King County**  
Department of  
Natural Resources and Parks  
**Parks and Recreation Division**

July 30, 2015


The information included on this map has been compiled by King County staff from a variety of sources and is subject to change without notice. King County makes no representations or warranties, express or implied, as to accuracy, completeness, timeliness, or rights to the use of such information. This document is not intended for use as a survey product. King County shall not be liable for any general, special, indirect, incidental, or consequential damages including, but not limited to, lost revenues or lost profits resulting from the use or misuse of the information contained on this map. Any sale of this map or information on this map is prohibited except by written permission of



# Upper Green River Watershed Forest Section 7-20-11



- King County Parks Site
- Existing High Conservation Value Properties
- Recommended addition in 2015
- Recommended excluded in 2015
- Portion removed due to inventory error
- Portion removed due to parcel redraw
- Portion added due to parcel redraw
- Parcel redraw affecting two HCV Properties
- Parcel
- Water
- City



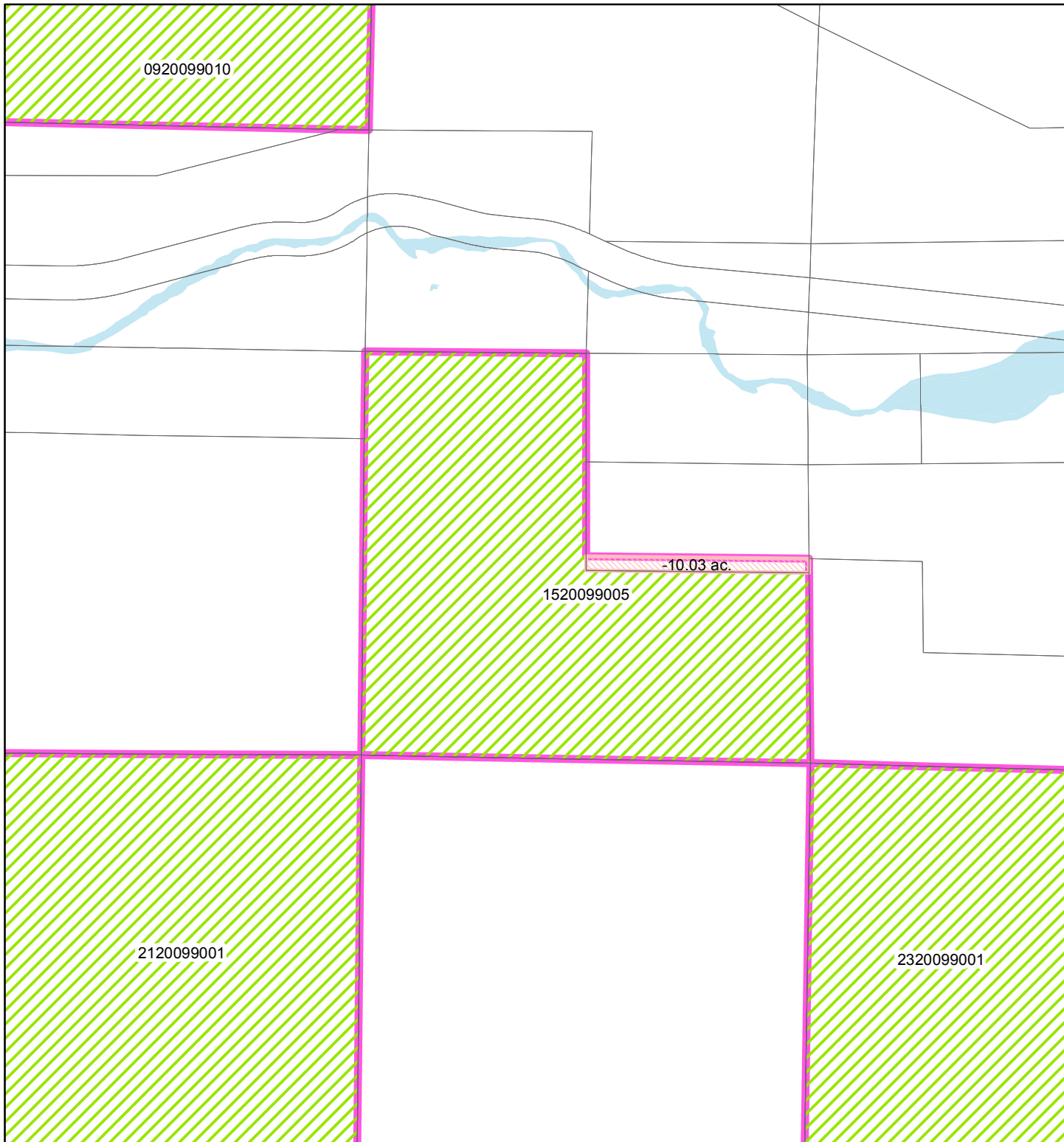
**King County**  
Department of  
Natural Resources and Parks  
**Parks and Recreation Division**












July 30, 2015


The information included on this map has been compiled by King County staff from a variety of sources and is subject to change without notice. King County makes no representations or warranties, express or implied, as to accuracy, completeness, timeliness, or rights to the use of such information. This document is not intended for use as a survey product. King County shall not be liable for any general, special, indirect, incidental, or consequential damages including, but not limited to, lost revenues or lost profits resulting from the use or misuse of the information contained on this map. Any sale of this map or information on this map is prohibited except by written permission of

# Upper Green River Watershed Forest

## Section 15-20-9



-  Upper Green River Watershed Forest
-  Existing High Conservation Value Properties
-  Recommended addition in 2015
-  Recommended excluded in 2015
-  Portion removed due to inventory error
-  Portion removed due to parcel redraw
-  Portion added due to parcel redraw
-  Parcel redraw affecting two HCV Properties
-  Parcel
-  Water
-  City



**King County**  
 Department of  
 Natural Resources and Parks  
**Parks and Recreation Division**

July 30, 2015

The information included on this map has been compiled by King County staff from a variety of sources and is subject to change without notice. King County makes no representations or warranties, express or implied, as to accuracy, completeness, timeliness, or rights to the use of such information. This document is not intended for use as a survey product. King County shall not be liable for any general, special, indirect, incidental, or consequential damages including, but not limited to, lost revenues or lost profits resulting from the use or misuse of the information contained on this map. Any sale of this map or information on this map is prohibited except by written permission of

# Upper Green River Watershed Forest

## Section 22-21-9

1621099002

1521099009

2121099001

222109HYDR

2221099002












2321099010

2821099001

2721099001

2621099001

222109HYDR parcel (10.52 acres)  
shown on 2009 maps,  
but not counted in 2009 totals.

-  Upper Green River Watershed Forest
-  Existing High Conservation Value Properties
-  Recommended addition in 2015
-  Recommended excluded in 2015
-  Portion removed due to inventory error
-  Portion removed due to parcel redraw
-  Portion added due to parcel redraw
-  Parcel redraw affecting two HCV Properties
-  Parcel
-  Water
-  City



0 875 1,750 3,500  
Feet



**King County**  
Department of  
Natural Resources and Parks  
**Parks and Recreation Division**

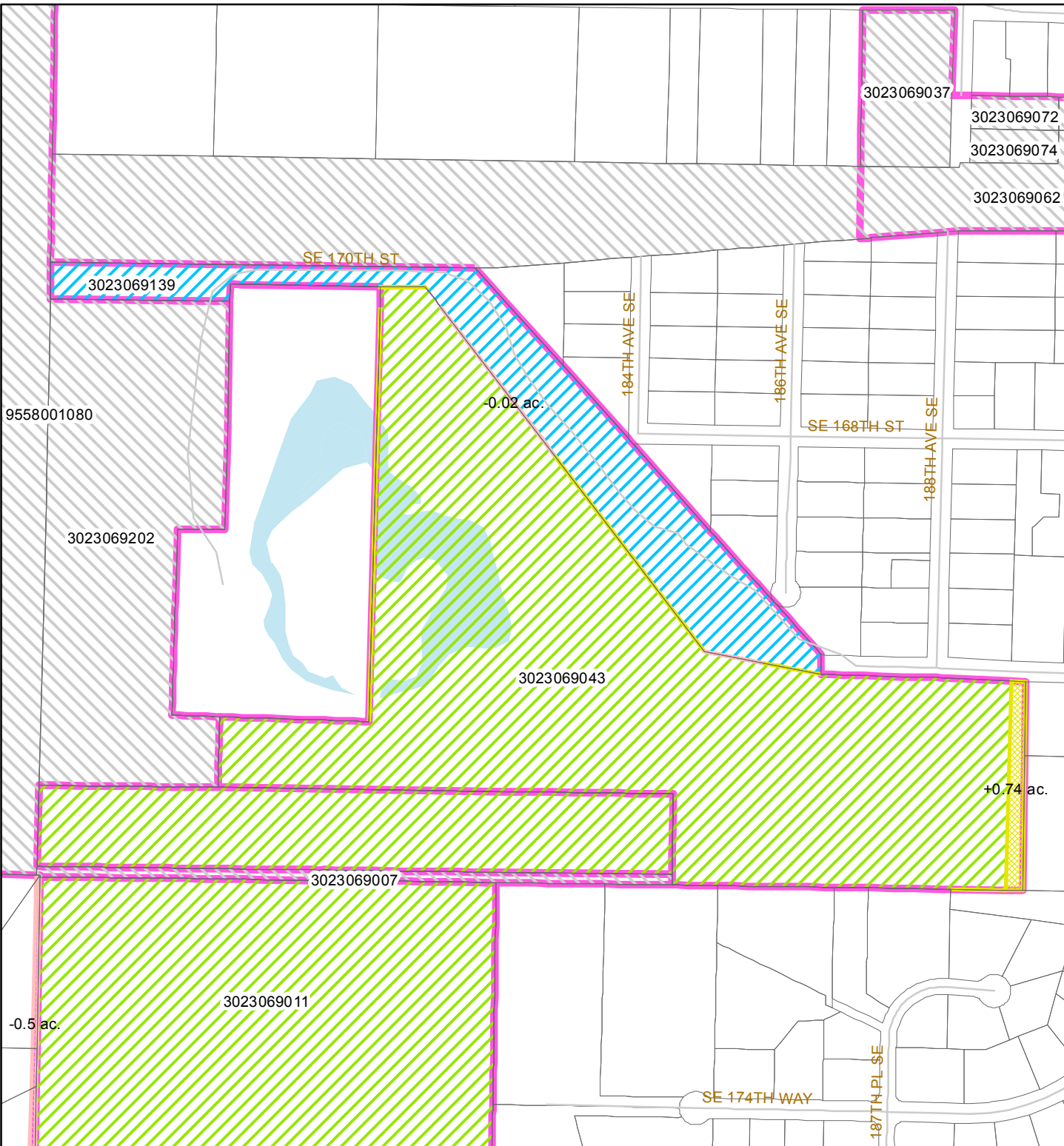
July 30, 2015

The information included on this map has been compiled by King County staff from a variety of sources and is subject to change without notice. King County makes no representations or warranties, express or implied, as to accuracy, completeness, timeliness, or rights to the use of such information. This document is not intended for use as a survey product. King County shall not be liable for any general, special, indirect, incidental, or consequential damages including, but not limited to, lost revenues or lost profits resulting from the use or misuse of the information contained on this map. Any sale of this map or information on this map is prohibited except by written permission of






# Wetland 14 Natural Area



- Existing High Conservation Value Properties
- Recommended addition in 2015
- Recommended excluded in 2015
- Portion removed due to inventory error
- Portion removed due to parcel redraw
- Portion added due to parcel redraw
- Parcel redraw affecting two HCV Properties
- King County Parks Site
- Parcel
- Water
- City



**King County**  
 Department of  
 Natural Resources and Parks  
**Parks and Recreation Division**

July 30, 2015

The information included on this map has been compiled by King County staff from a variety of sources and is subject to change without notice. King County makes no representations or warranties, express or implied, as to accuracy, completeness, timeliness, or rights to the use of such information. This document is not intended for use as a survey product. King County shall not be liable for any general, special, indirect, incidental, or consequential damages including, but not limited to, lost revenues or lost profits resulting from the use or misuse of the information contained on this map. Any sale of this map or information on this map is prohibited except by written permission of