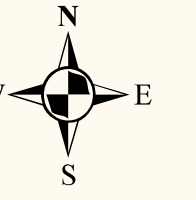





# Lower Green River Agricultural Production District Farmland Preservation Program Properties & King County Owned Properties

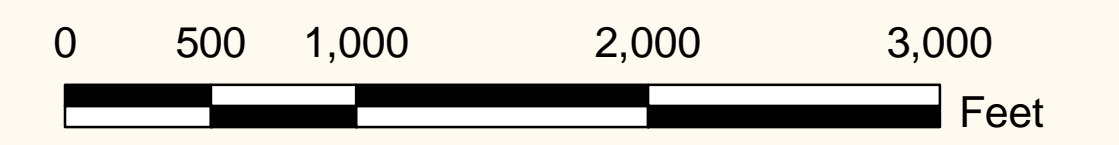


The information included on this map has been compiled by King County staff from a variety of sources and is subject to change without notice. King County makes no representations or warranties, express or implied, as to accuracy, completeness, timeliness, or rights to the use of such information. King County shall not be liable for any general, special, indirect, incidental, or consequential damages including, but not limited to, lost revenues or lost profits resulting from the use or misuse of the information contained on this map. Any sale of this map or information on this map is prohibited except by written permission of King County.



-  King County Owned Property in APD
-  Farmland Preservation Program Properties
-  Agricultural Production District Boundary

Date of Photography: 2005



June 5, 2007

File Name:

klinkat://wlrnt5/rlos/gis/avproj/ag/lower\_green/lower\_green\_apd\_ortho.mxd  
//wlrnt5/rlos/gis/avproj/ag/lower\_green\_apd\_ortho\_34x22.pdf

