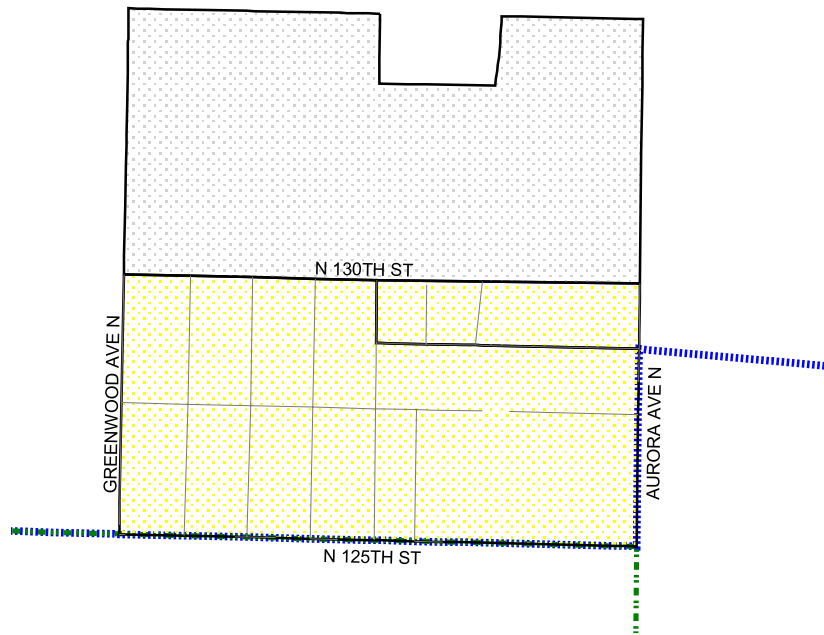







# 2006 PRECINCT ALTERATIONS

Code	Precinct Name	LG	CG	CC
2211	SEA 46-2211	46	1	1
2211	SEA 46-2211	46	1	1
2212	SEA 46-2212*	46	1	1



-  Legislative District Boundaries
-  Congressional District Boundaries
-  Council District Boundaries
-  New Precinct
-  Old Precinct



Census Tract	Kroll Page	Tile	S-T-R
4	219		19-26-4