

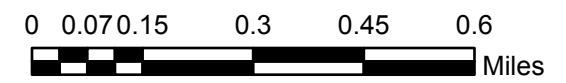
2019 Precinct Alterations

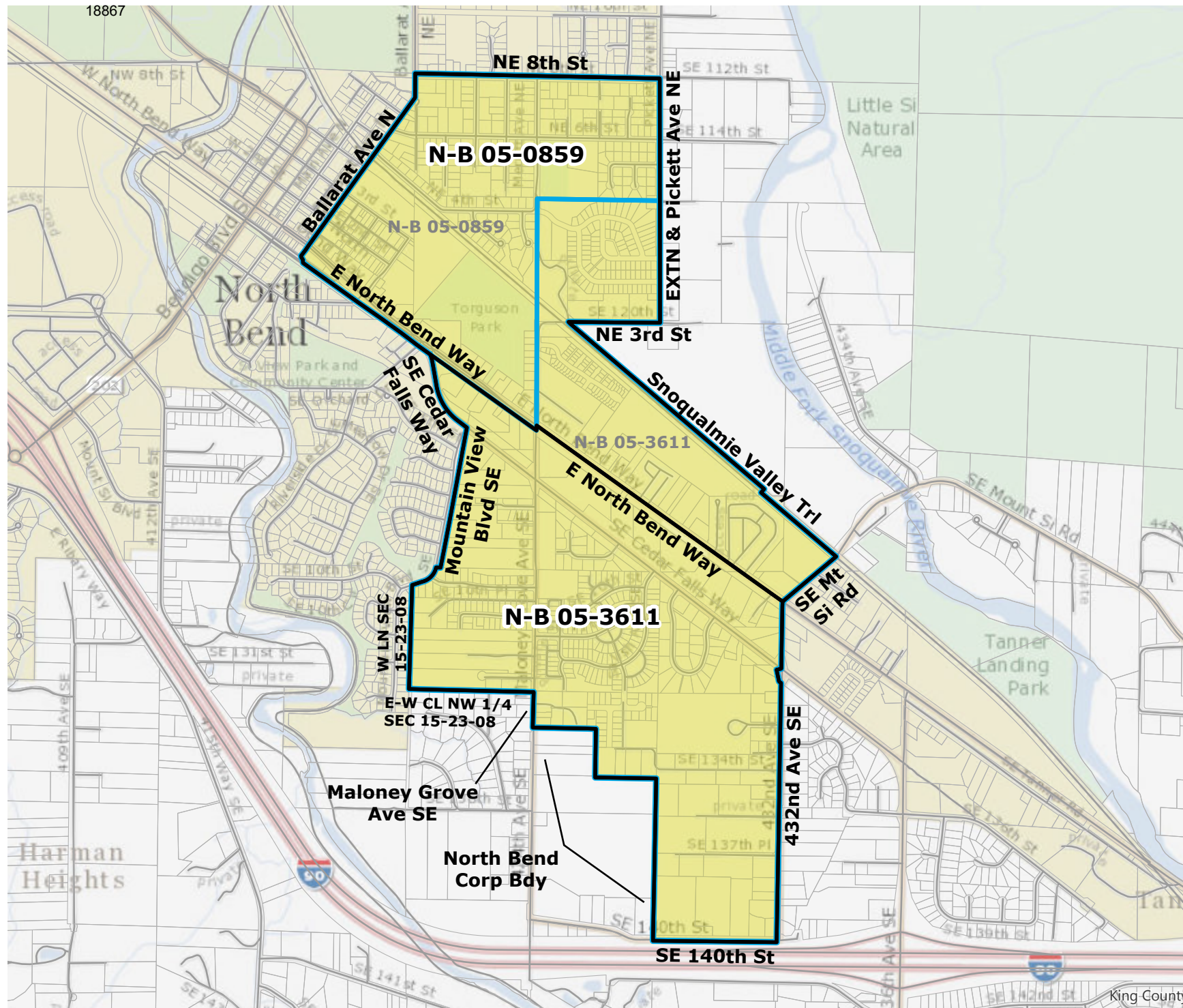
Code	Precinct Name	LG	CG	CC
3807	QUAIL CREEK	5	1	3
2652	AMES LAKE	5	1	3
Original Precinct(s)				
2652	AMES LAKE	5	1	3

*: Denotes precinct(s) that have been abolished.
 Precinct map produced by King County GIS Elections in accordance with KCC 1.12.101 & RCW 29A.16.040

Legend

- Original Precinct(s)
- New Precinct(s)
- Altered Precinct(s)





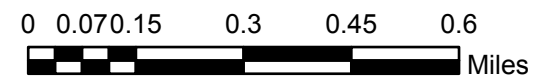
2019 Precinct Alterations

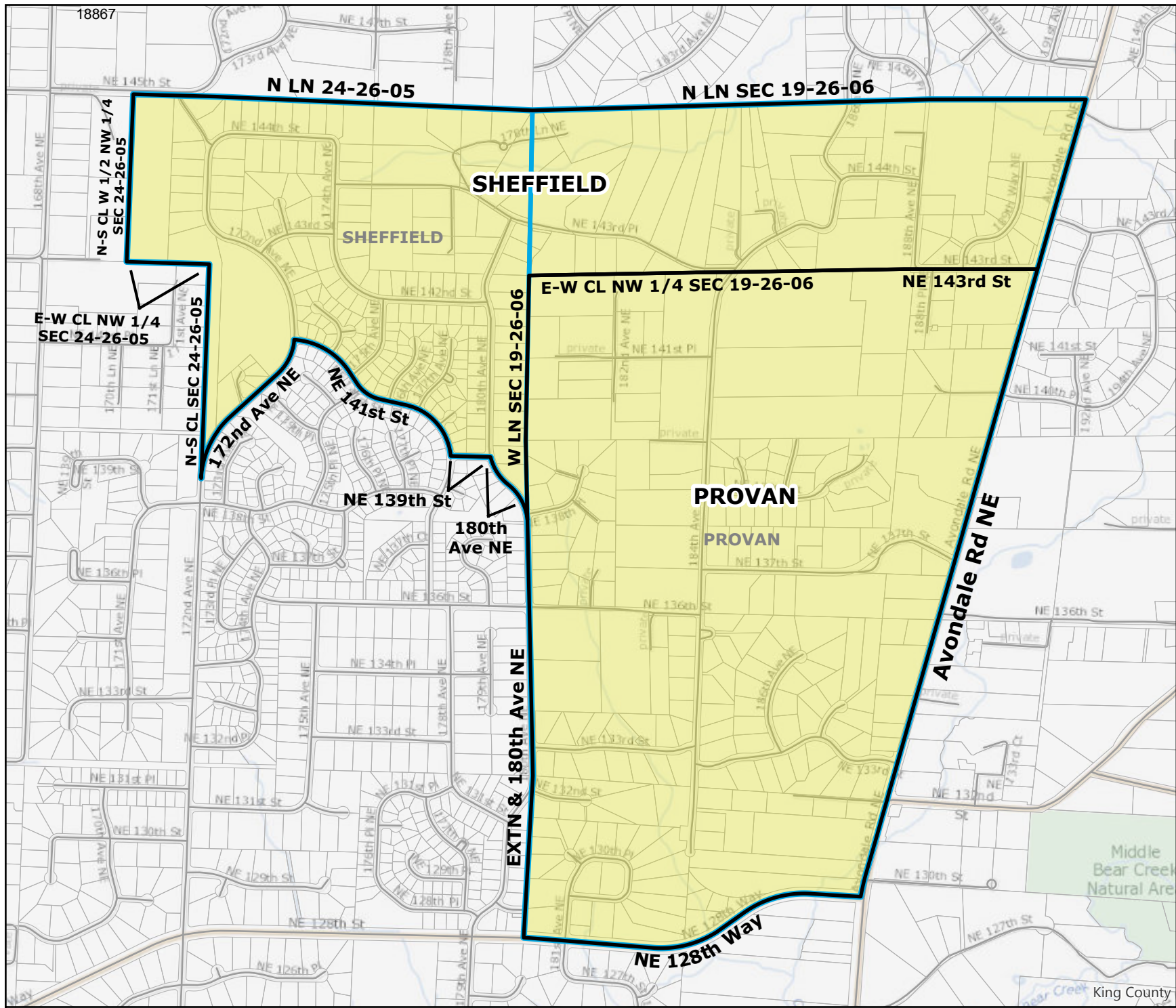
Code	Precinct Name	LG	CG	CC
3611	N-B 05-3611	5	8	3
0859	N-B 05-0859	5	8	3
Original Precinct(s)				
3611	N-B 05-3611	5	8	3
0859	N-B 05-0859	5	8	3

*: Denotes precinct(s) that have been abolished.
 Precinct map produced by King County GIS Elections in accordance with KCC 1.12.101 & RCW 29A.16.040

Legend

- Original Precinct(s)
- New Precinct(s)
- Altered Precinct(s)





2019 Precinct Alterations

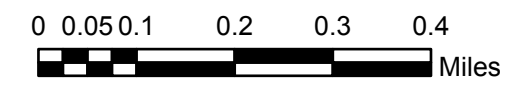
Code	Precinct Name	LG	CG	CC
2737	PROVAN	45	1	3
2908	SHEFFIELD	45	1	3

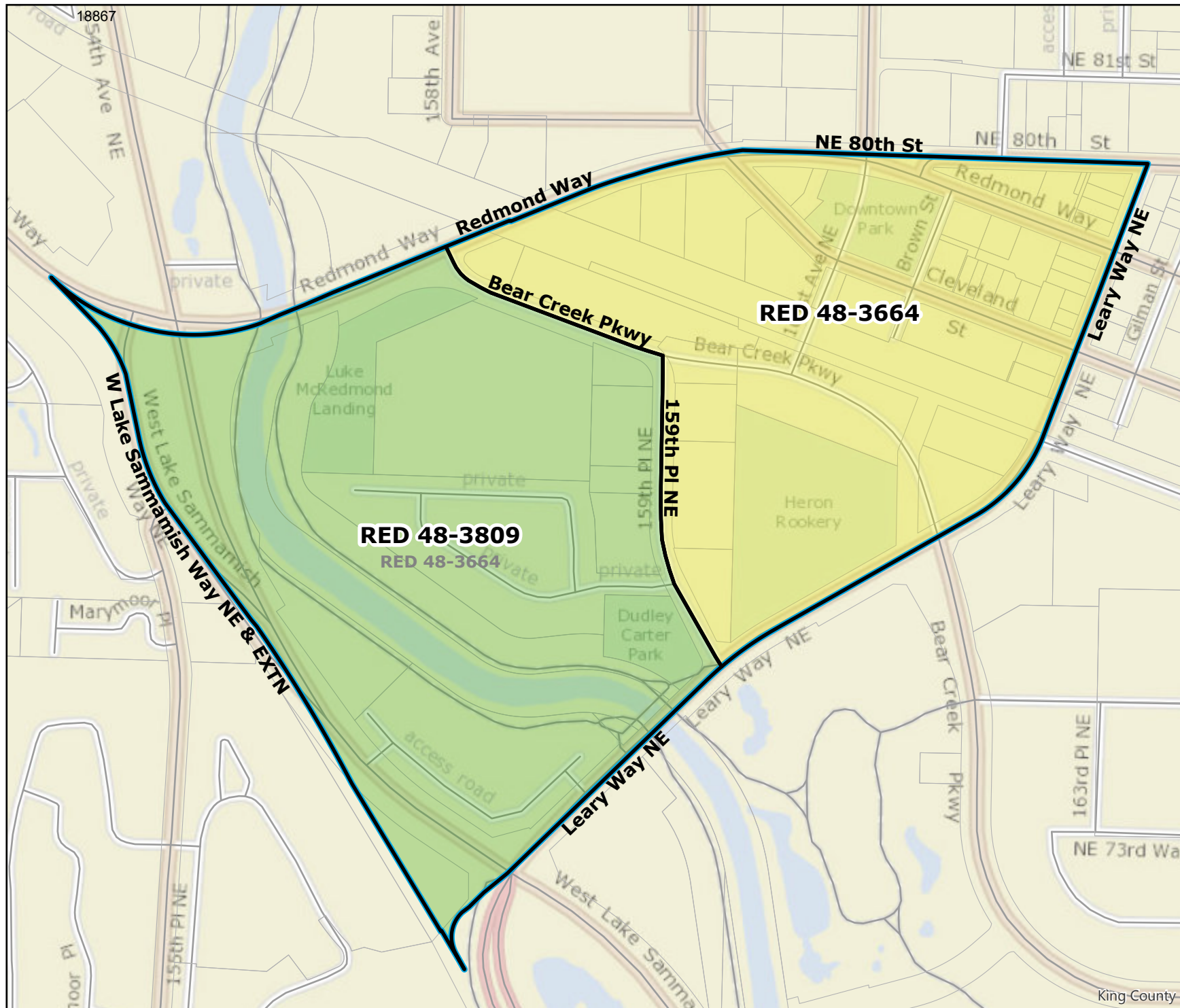
Original Precinct(s)				
2737	PROVAN	45	1	3
2908	SHEFFIELD	45	1	3

*: Denotes precinct(s) that have been abolished.
 Precinct map produced by King County GIS Elections in accordance with KCC 1.12.101 & RCW 29A.16.040

Legend

- Original Precinct(s)
- New Precinct(s)
- Altered Precinct(s)





2019 Precinct Alterations

Code	Precinct Name	LG	CG	CC
3809	RED 48-3809	48	1	3
3664	RED 48-3664	48	1	3
Original Precinct(s)				
3664	RED 48-3664	48	1	3

*: Denotes precinct(s) that have been abolished.
 Precinct map produced by King County GIS Elections in accordance with KCC 1.12.101 & RCW 29A.16.040

Legend

- Original Precinct(s)
- New Precinct(s)
- Altered Precinct(s)

