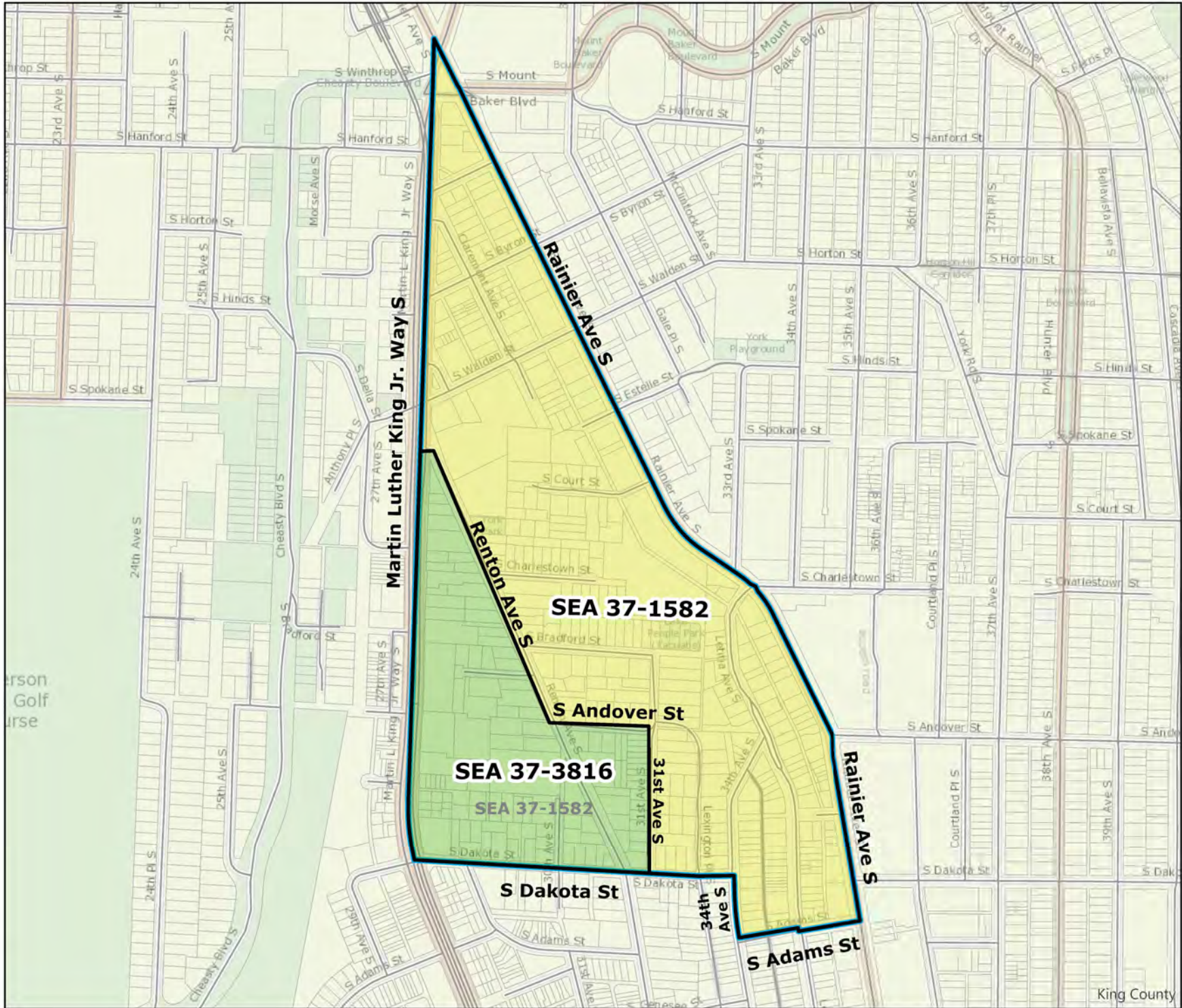


Attachment D - Maps

**King County Council
District 2**



2020 Precinct Alterations

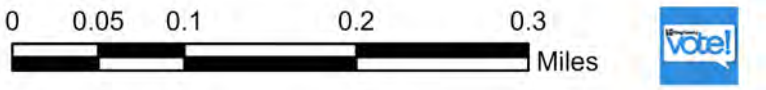
Code	Precinct Name	LG	CG	CC
3816	SEA 37-3816	37	9	2
1582	SEA 37-1582	37	9	2

Original Precinct(s)				
1582	SEA 37-1582	37	9	2

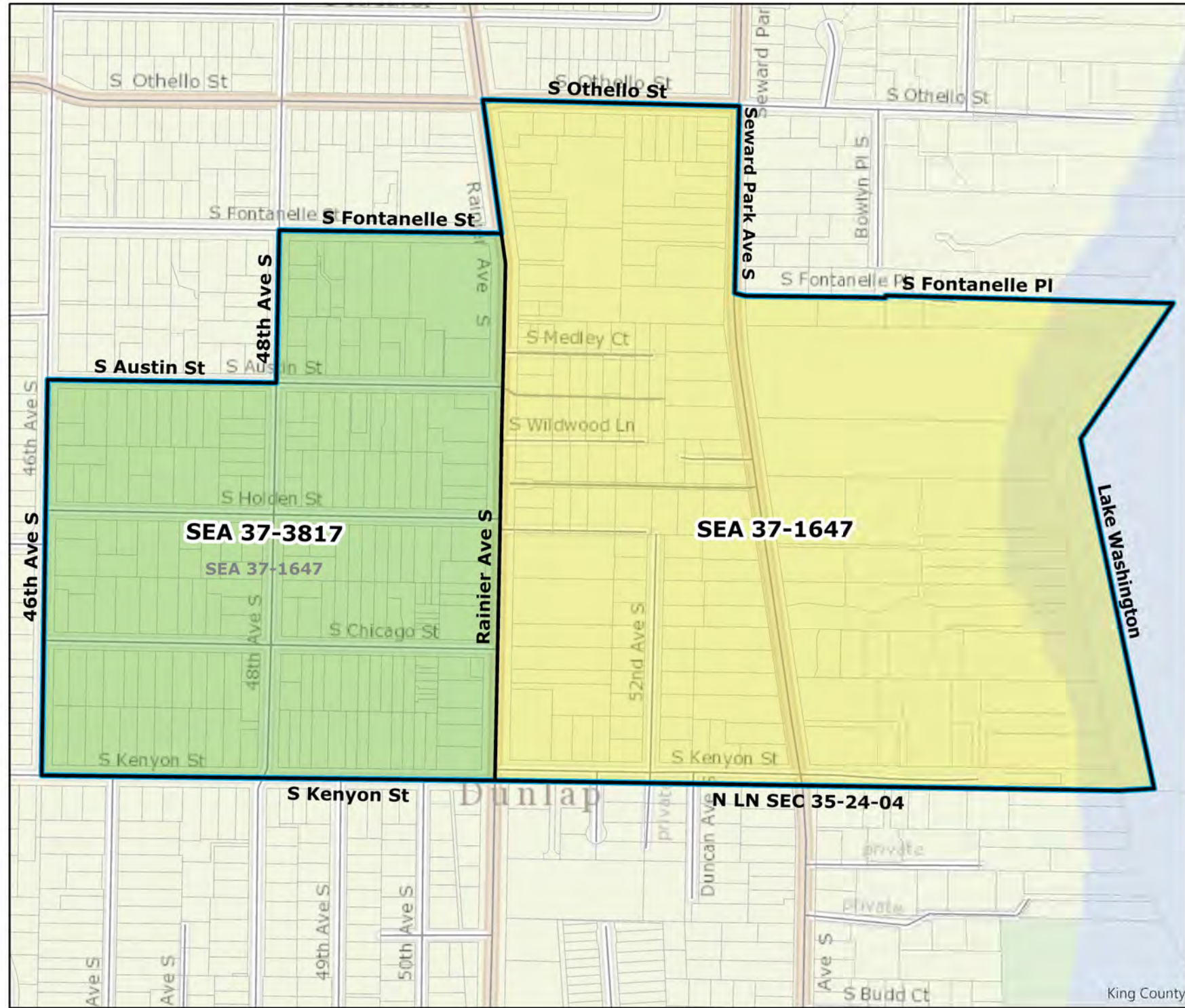
*: Denotes precinct(s) that have been abolished.
 Precinct map produced by King County GIS Elections in accordance with KCC 1.12.101 & RCW 29A.16.040

Legend

- Original Precinct(s)
- New Precinct(s)
- Altered Precinct(s)



2020 Precinct Alterations




Code	Precinct Name	LG	CG	CC
3817	SEA 37-3817	37	9	2
1647	SEA 37-1647	37	9	2

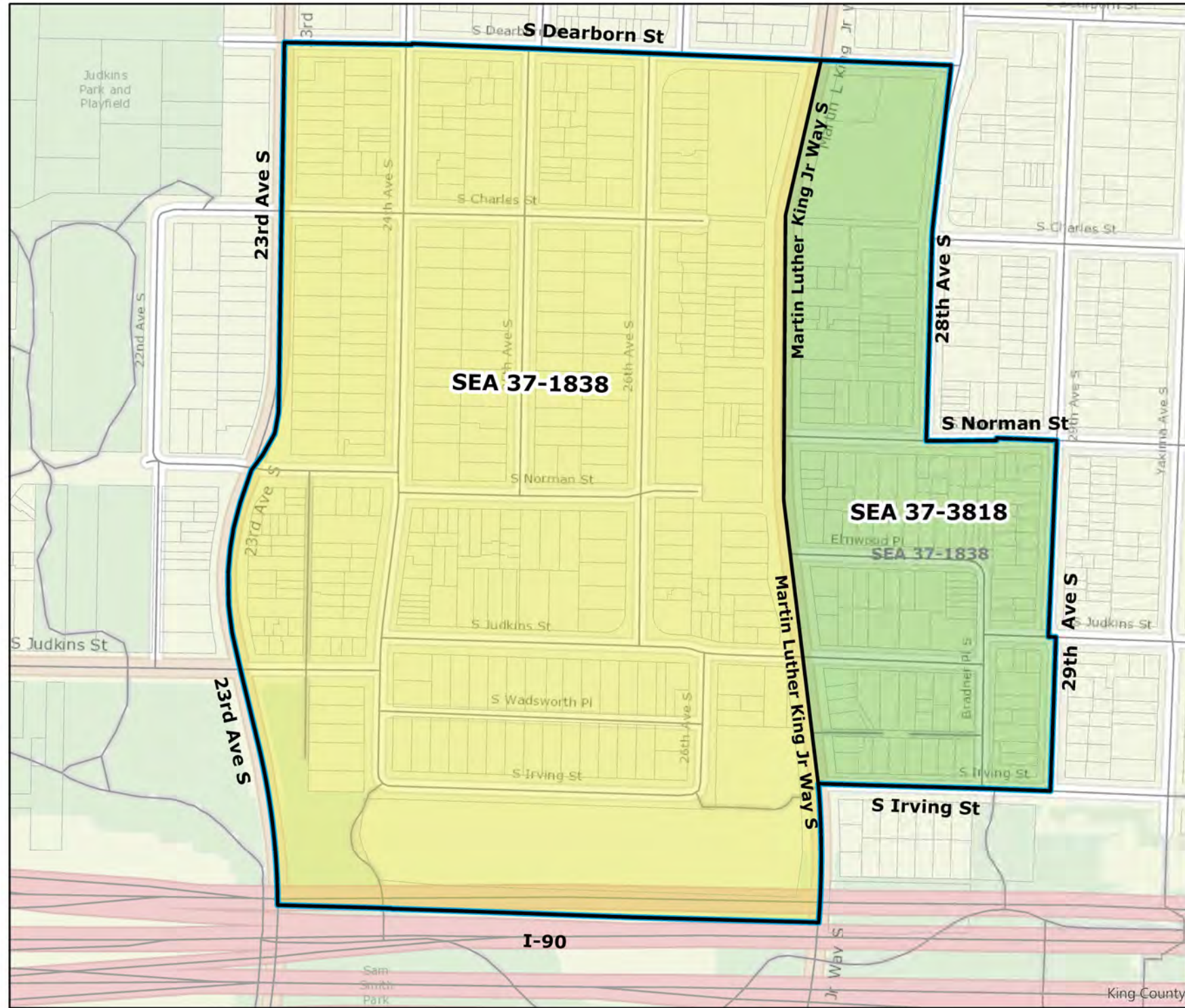
Original Precinct(s)				
1647	SEA 37-1647	37	9	2

*: Denotes precinct(s) that have been abolished.
 Precinct map produced by King County GIS Elections in accordance with KCC 1.12.101 & RCW 29A.16.040

Legend

- Original Precinct(s)
- New Precinct(s)
- Altered Precinct(s)





2020 Precinct Alterations

Code	Precinct Name	LG	CG	CC
3818	SEA 37-3818	37	9	2
1838	SEA 37-1838	37	9	2

Original Precinct(s)				
1838	SEA 37-1838	37	9	2

*: Denotes precinct(s) that have been abolished.
 Precinct map produced by King County GIS Elections in accordance with KCC 1.12.101 & RCW 29A.16.040

Legend

- Original Precinct(s)
- New Precinct(s)
- Altered Precinct(s)

