

Issaquah Highlands / Issaquah UGA Executive Recommended Zoning

March 2000




King County
Department of Development and Environmental Services
Geographic Information System



This map is intended for planning purposes only and is not guaranteed to show accurate measurements.

500 0 500 Feet

February 8, 2000 File: m:\s\chatri\projects\complan\comp2000\exec_recommended_issqh_az.apr

-  1999 UGA Boundary
-  2000 UGA Boundary
-  Incorporated Areas
- F** Forest
- M** Mineral

- RA-5** Rural Area, 1 DU* / 5 acres
 - R-1** Residential, 1 DU* / acre
 - R-4** Residential, 4 DU* / acre
 - O** Office
 - I** Industrial
- * DU = Dwelling Unit

