




RapidRide C Line

-  Unchanged routing
-  New routing
-  SLU Streetcar

CF: Ord_673_Cline
July 7, 2015

The information included on this map has been compiled by King County staff from a variety of sources and is subject to change without notice. King County makes no representations or warranties, express or implied, as to accuracy, completeness, timeliness, or rights to the use of such information. This document is not intended for use as a survey product. King County shall not be liable for any general, special, indirect, incidental, or consequential damages including, but not limited to, lost revenues or lost profits resulting from the use or misuse of the information contained on this map. Any sale of this map or information on this map is prohibited except by written permission of King County.



King County



0 0.25 0.5
Miles

Queen Anne

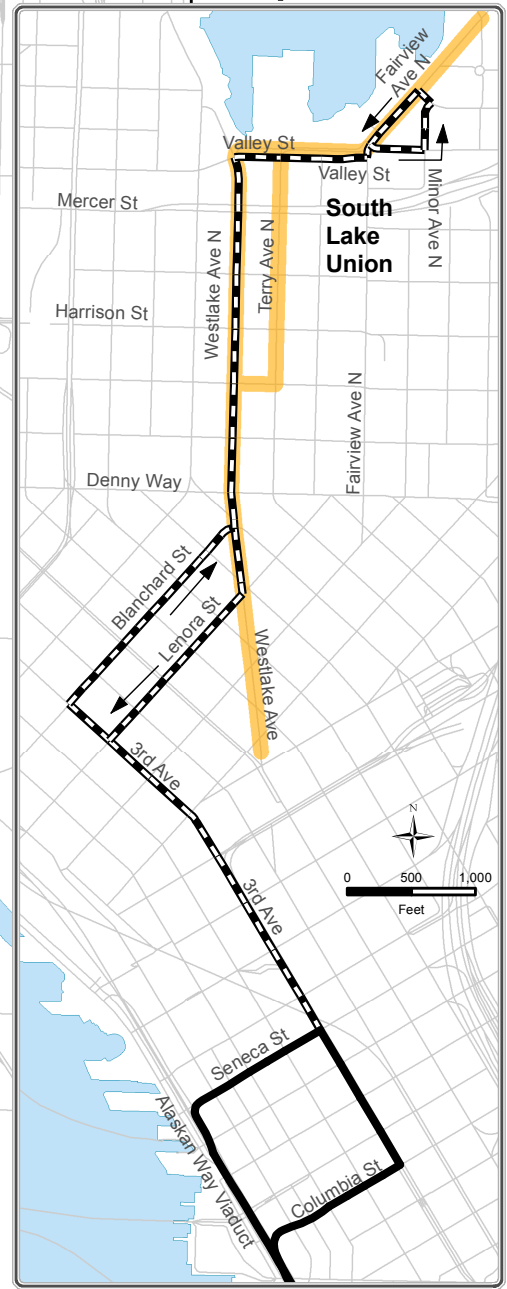
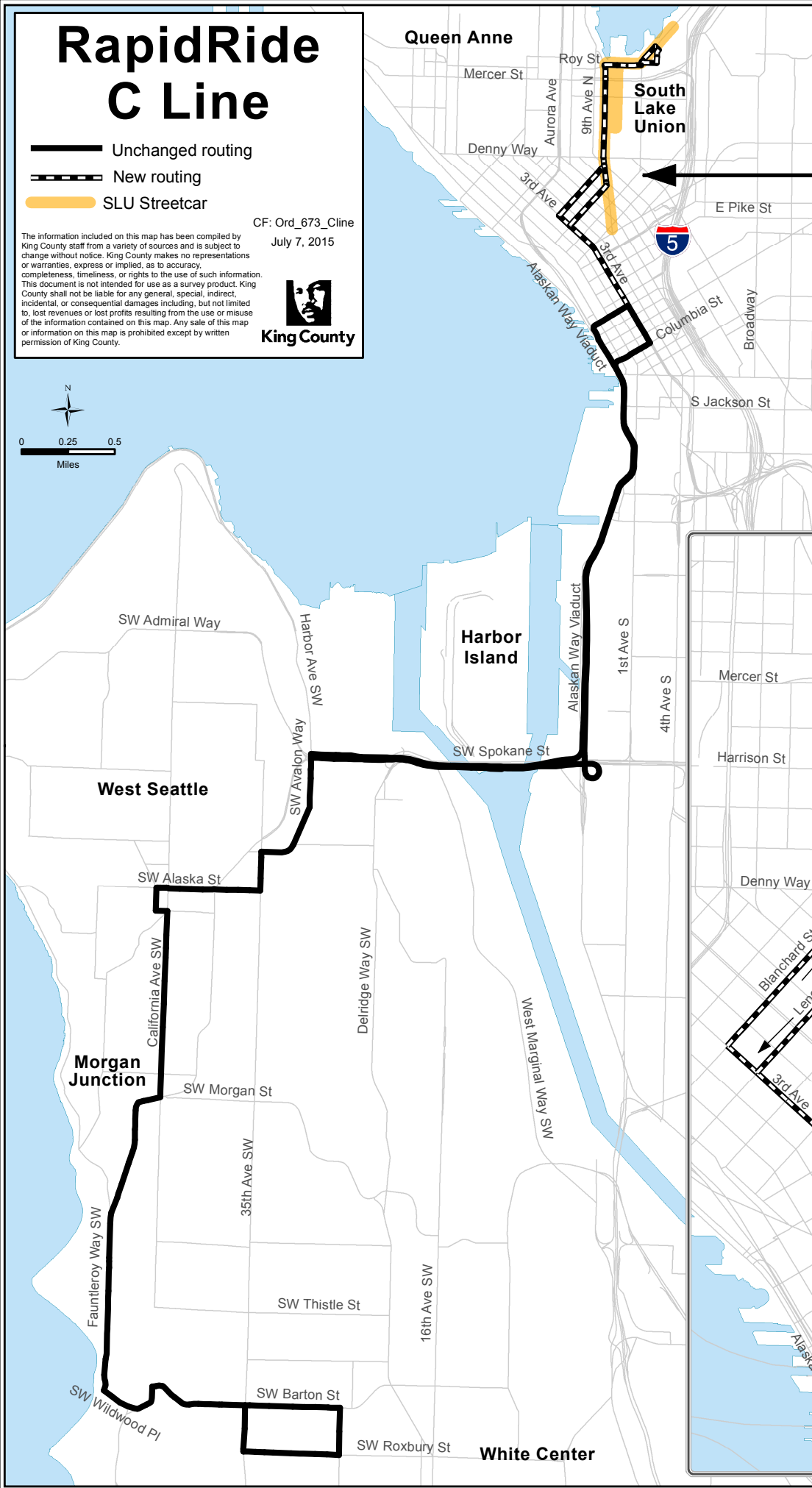
South Lake Union

Harbor Island




West Seattle

Morgan Junction

White Center




RapidRide D Line

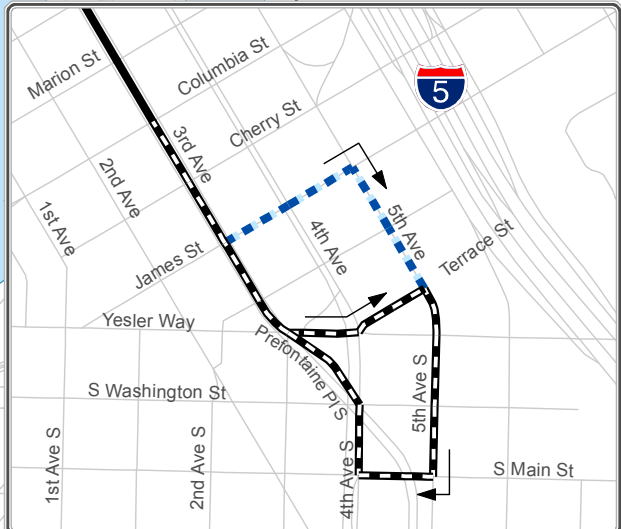
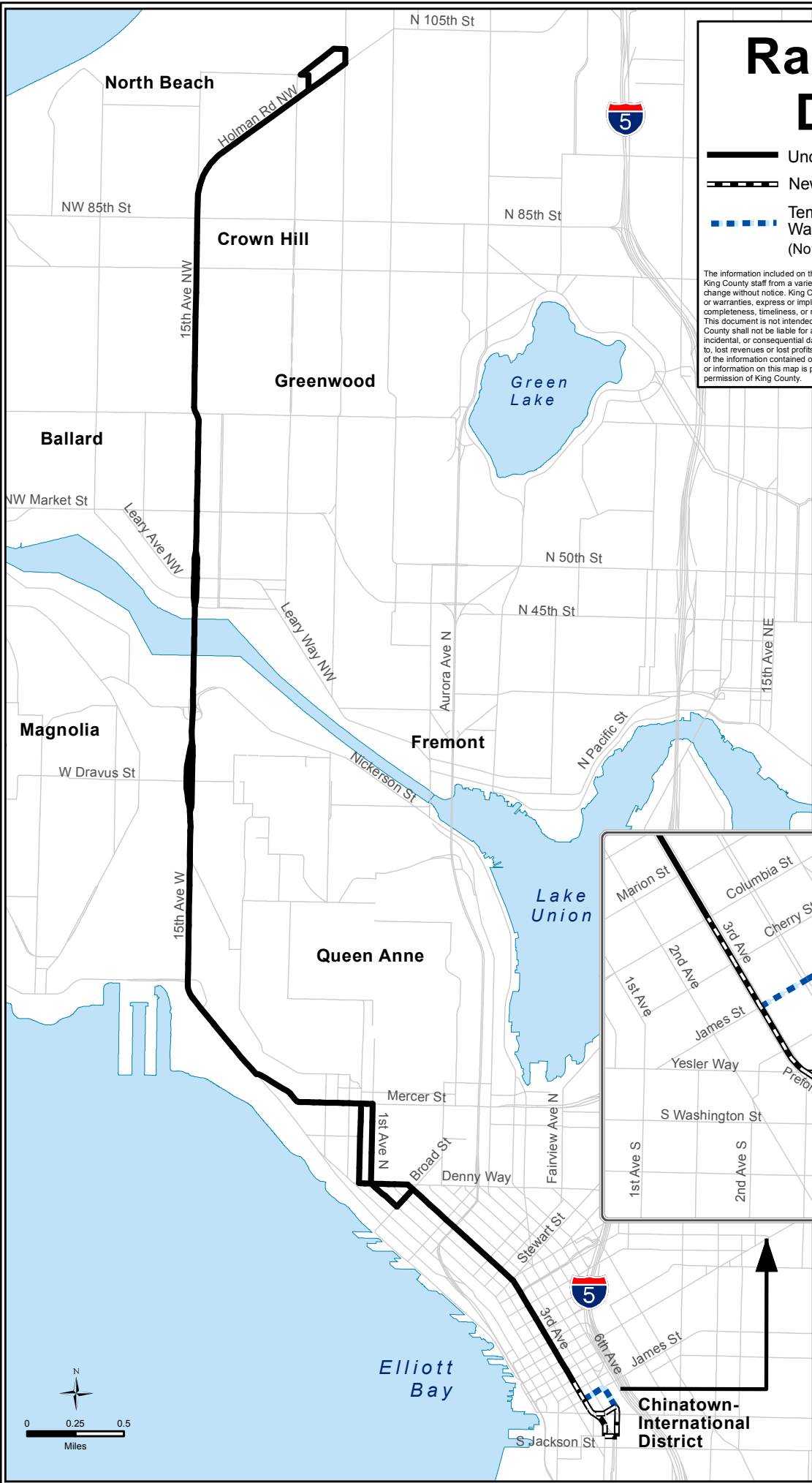
-  Unchanged routing
-  New routing
-  Temporary routing during Yesler Way bridge replacement project (November 2015-November 2016)

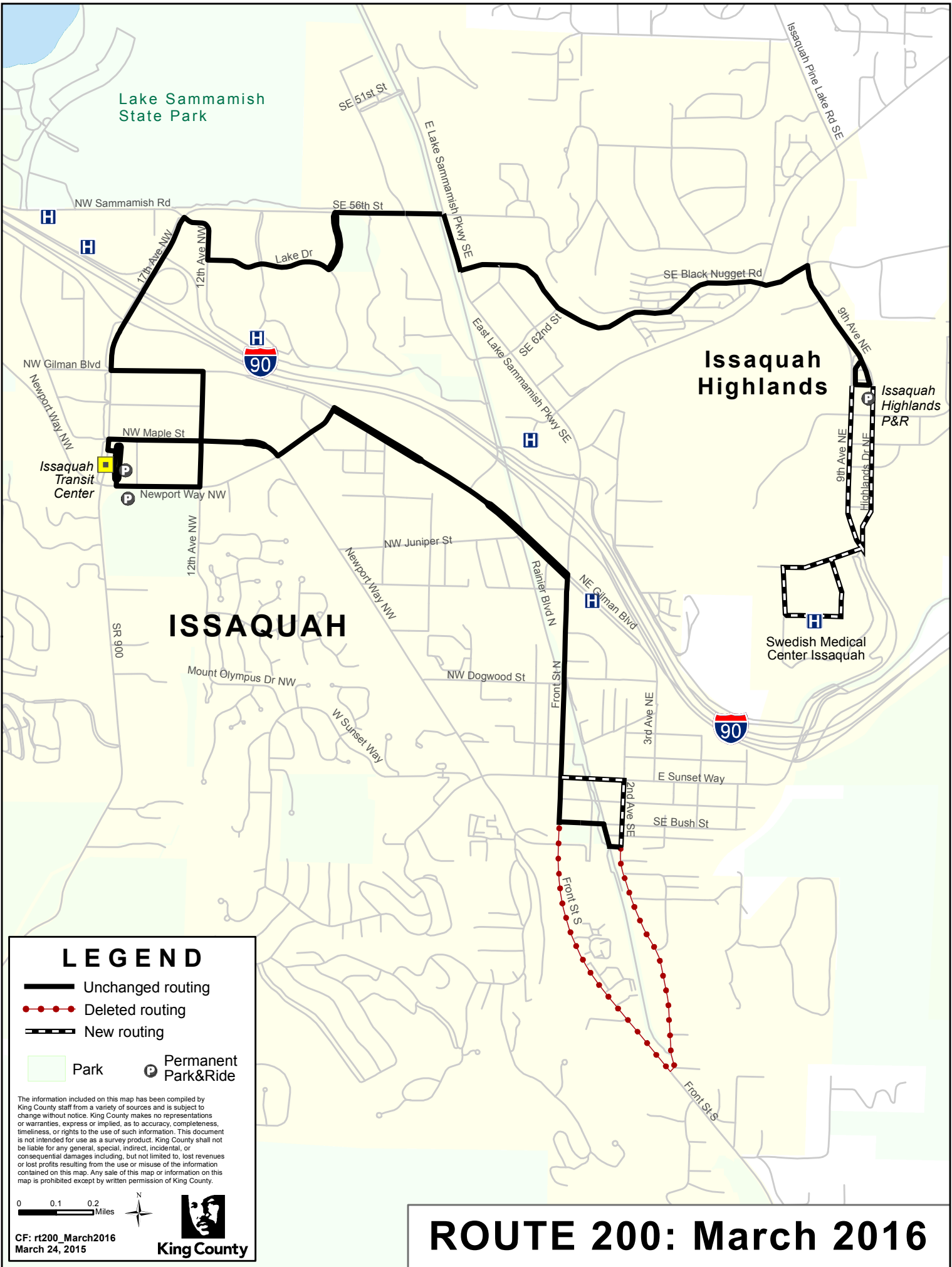
The information included on this map has been compiled by King County staff from a variety of sources and is subject to change without notice. King County makes no representations or warranties, express or implied, as to accuracy, completeness, timeliness, or rights to the use of such information. This document is not intended for use as a survey product. King County shall not be liable for any general, special, indirect, incidental, or consequential damages including, but not limited to, lost revenues or lost profits resulting from the use or misuse of the information contained on this map. Any sale of this map or information on this map is prohibited except by written permission of King County.

CF: Ord_674_Dline
July 7, 2016



King County





Lake Sammamish State Park

Issaquah Highlands

ISSAQUAH

Issaquah Highlands P&R

Swedish Medical Center Issaquah



NW Sammamish Rd

SE 51st St

SE 56th St



SE Black Nugget Rd

NW Gilman Blvd

East Lake Sammamish Pkwy SE

9th Ave NE

Issaquah Transit Center

NW Maple St

Newport Way NW

12th Ave NW

NW Juniper St

Newport Way NW

Rainier Blvd N

NE Gilman Blvd

SR 900

Mount Olympus Dr NW

NW Dogwood St



W Sunset Way

3rd Ave NE

E Sunset Way

SE Bush St

2nd Ave SE

Front St S

Front St S

LEGEND

- Unchanged routing
- Deleted routing
- New routing

- Park
- Permanent Park&Ride

The information included on this map has been compiled by King County staff from a variety of sources and is subject to change without notice. King County makes no representations or warranties, express or implied, as to accuracy, completeness, timeliness, or rights to the use of such information. This document is not intended for use as a survey product. King County shall not be liable for any general, special, indirect, incidental, or consequential damages including, but not limited to, lost revenues or lost profits resulting from the use or misuse of the information contained on this map. Any sale of this map or information on this map is prohibited except by written permission of King County.

0 0.1 0.2 Miles

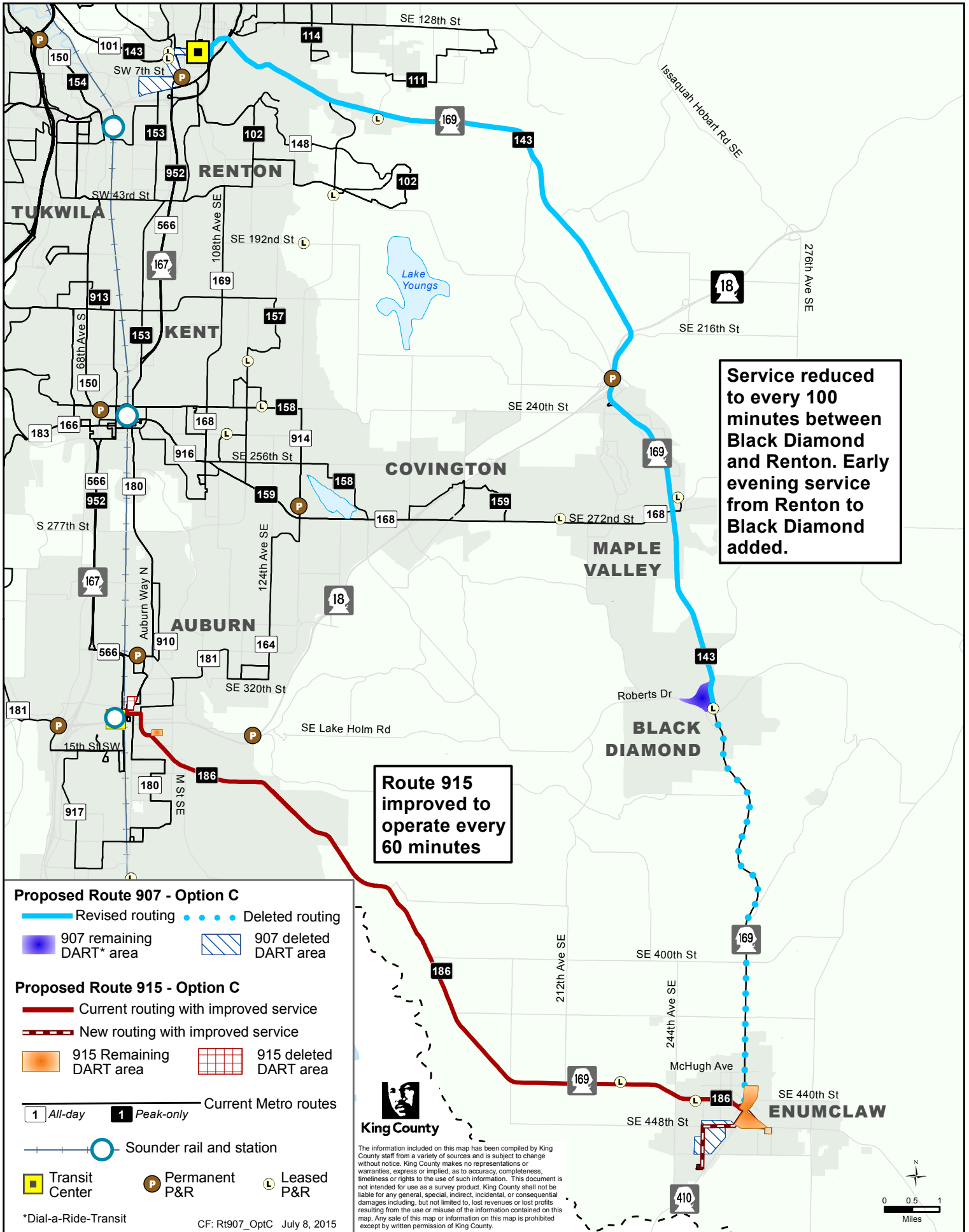


CF: rt200_March2016
March 24, 2015

King County

ROUTE 200: March 2016

Southeast King County Alternative Service Project: Route 907 Option C



Service reduced to every 100 minutes between Black Diamond and Renton. Early evening service from Renton to Black Diamond added.

Route 915 improved to operate every 60 minutes

Proposed Route 907 - Option C

- Revised routing
- Deleted routing
- 907 remaining DART* area
- 907 deleted DART area

Proposed Route 915 - Option C

- Current routing with improved service
- New routing with improved service
- 915 Remaining DART area
- 915 deleted DART area

Current Metro routes

- 1 All-day
- 1 Peak-only

Sounder rail and station

- Transit Center
- Permanent P&R
- Leased P&R

*Dial-a-Ride-Transit

CF: Rt907_OptC July 8, 2015



The information included on this map has been compiled by King County staff from a variety of sources and is subject to change without notice. King County makes no representations or warranties, express or implied, as to accuracy, completeness, timeliness or rights to the use of such information. This document is not intended for use as a survey product. King County shall not be liable for any general, special, indirect, incidental, or consequential damages including, but not limited to, lost revenues or lost profits resulting from the use or misuse of the information contained on this map. Any sale of this map or information on this map is prohibited except by written permission of King County.

