













### Unincorporated King County Community Service Area Boundaries

-  Vashon/Maury Island Area
-  Bear Creek/Sammamish Area
-  Snoqualmie Valley/  
NE King County Area
-  Four Creeks/Tiger Mountain Area
-  Greater Maple Valley/Cedar River Area
-  SE King County Area
-  West King County Areas

**Legend:**

 Urban Growth Boundary	 Tribal Lands
 Forest Production District	 Rural Area
 Agricultural Production District	 Rural Towns
 Urban Unincorporated Areas	 Forest Area
 Major Potential Annexation Areas	 Rural City Urban Growth Area
 Cities	
 Urban Planned Development	

