


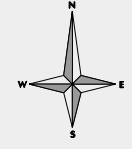
Land Use 2000

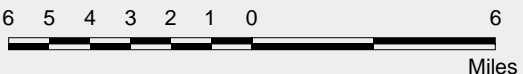
- Unincorporated Activity Center
- Community Business Center
- Neighborhood Business Center
- Commercial Outside of Centers
- Urban Plan Development
- Urban Residential, general
- Urban Residential, low
- Rural City Urban Growth Area
- Rural Town
- Rural Neighborhood
- Rural Residential
- Industrial
- Forestry
- Agriculture
- Mining
- Greenbelt/Urban Separator
- King County Owned Open Space/Recreation
- Other Parks/Wilderness
- Incorporated City
- Muckleshoot Reservation
- Urban Growth Area Boundary
- Forest Production District Boundary
- Agricultural Production District Boundary

Source: King County Department of Development and Environmental Services
This map is intended for planning purposes only and is not guaranteed to show accurate measurements.



King County





Miles