



KING COUNTY

1200 King County Courthouse
516 Third Avenue
Seattle, WA 98104

Signature Report

May 18, 2009

Ordinance 16521

Proposed No. 2009-0291.1

Sponsors von Reichbauer

1 AN ORDINANCE relating to road names; changing the
2 name of a portion of Southeast 300th Street to Southeast
3 Falcon Way.
4

5 BE IT ORDAINED BY THE COUNCIL OF KING COUNTY:

6 SECTION 1. The roadway presently known as Southeast 300th Street, located in
7 the SW 1/4 of Section 4, Township 21 North, Range 6 East, W.M. as depicted in the plat
8 of Kentlake Highlands Division 1B, recording # 20060620000259 and described as
9 follows: beginning at the southern point of 219th Avenue Southeast adjacent to the
10 northern corner of parcel 0421069011, thence southwesterly to a point midway on the
11 northern edge of parcel 0421069106, thence westerly to the end of the roadway at the
12 western boundary of parcel 0421069087, is hereby redesignated as Southeast Falcon Way
13 as shown in the map on Attachment A to this ordinance.

14 SECTION 2. Notice of the proposed name change has been provided to the
15 affected property owners as required by K.C.C. 16.08.020.

16 SECTION 3. The director of the department of transportation shall accomplish
17 any necessary sign changes within sixty days of the effective date of this ordinance.

18 SECTION 4. The director of the department of development and environmental
19 services shall accomplish any necessary address change notifications within seventy days
20 of the effective date of this ordinance.

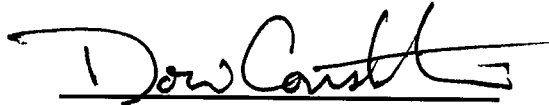
21 SECTION 5. Any necessary address changes shall be effective ninety days
22 following the effective date of this ordinance.

23

Ordinance 16521 was introduced on 4/27/2009 and passed by the Metropolitan King
County Council on 5/18/2009, by the following vote:


Yes: 7 - Mr. Constantine, Ms. Hague, Ms. Lambert, Mr. von Reichbauer, Mr.
Gossett, Ms. Patterson and Mr. Dunn
No: 2 - Mr. Ferguson and Mr. Phillips
Excused: 0

KING COUNTY COUNCIL
KING COUNTY, WASHINGTON




Dow Constantine, Chair

ATTEST:



Anne Noris, Clerk of the Council

APPROVED this 28th day of May, 2009.



Kurt Triplett, Interim County Executive

Attachments A. SE 300th St. Map

RECEIVED
2009 MAY 28 AM 9:55
CLERK
KING COUNTY COUNCIL

SE 300th St

16521

Black Diamond

SE 297TH ST

SE 297TH CT

213TH WAY SE

217TH AVE SE

R-4-P

215TH TER SE

216TH PL SE

217TH PL SE

SE 297TH PL

219TH PL SE

SE 297TH TER

SE 298TH PL

216TH PL SE

SE 299TH WAY

RA-5

218TH AVE SE

217TH AVE SE

SE 300TH ST

218TH AVE SE

Kentlake Athletic Fields

R-4

SE 302ND PL

UR-P



(C) 2008 King County
















0 391ft



















The information included on this map has been compiled by King County staff from a variety of sources and is subject to change without notice. King County makes no representations or warranties, express or implied, as to accuracy, completeness, timeliness, or rights to the use of such information. This document is not intended for use as a survey product. King County shall not be liable for any general, special, indirect, incidental, or consequential damages including, but not limited to, lost revenues or lost profits resulting from the use or misuse of the information contained on this map. Any sale of this map or information on this map is prohibited except by written permission of King County.









Date: 4/27/2009 Source: King County iMAP - Property Information (<http://www.metrokc.gov/GIS/IMAP>)

Legend

-  County Boundary
-  Mountain Peaks
-  Highways
-  Forest Production District Boundary
-  Agricultural Production District Boundary
-  Urban Growth Area Line
-  Incorporated Area
-  Streets
-  Highway
-  Arterials
-  Local
-  Lakes and Large Rivers
-  Streams
-  Tribal Lands
-  Parcels

-  Parks
 -  Unincorporated KC Zoning
 -  A-10 - Agricultural, one DU per 10 acres
 -  A-35 - Agricultural, one DU per 35 acres
 -  F - Forest
 -  M - Mineral
 -  RA-2.5 - Rural Area, one DU per 5 acres
 -  RA-5 - Rural Area, one DU per 5 acres
 -  RA-10 - Rural Area, one DU per 10 acres
 -  UR - Urban Reserve, one DU per 5 acres
 -  R-1 - Residential, one DU per acre
 -  R-4 - Residential, 4 DU per acre
 -  R-6 - Residential, 6 DU per acre
 -  R-8 - Residential, 8 DU per acre
 -  R-12 - Residential, 12 DU per acre
 -  R-18 - Residential, 18 DU per acre
 -  R-24 - Residential, 24 DU per acre
 -  R-48 - Residential, 48 DU per acre
- (cont)

-  NB - Neighborhood Business
-  CB - Community Business
-  RB - Regional Business
-  O - Office
-  I - Industrial
-  Other

The information included on this map has been compiled by King County staff from a variety of sources and is subject to change without notice. King County makes no representations or warranties, express or implied, as to accuracy, completeness, timeliness, or rights to the use of such information. This document is not intended for use as a survey product. King County shall not be liable for any general, special, indirect, incidental, or consequential damages including, but not limited to, lost revenues or lost profits resulting from the use or misuse of the information contained on this map. Any sale of this map or information on this map is prohibited except by written permission of King County.

