DocuSign Envelope ID: E6468297-3158-4990-AD1D-9B00635B75F2

1200 King County Courthouse
516 Third Avenue
Seattle, WA 98104

KING COUNTY

Signature Report

Ordinance 19412

Proposed No. 2022-0088.1 **Sponsors** von Reichbauer

AN ORDINANCE adopting the revision of voting precincts of King County for the year 2022.

BE IT ORDAINED BY THE COUNCIL OF KING COUNTY:

SECTION 1. Pursuant to K.C.C. 1.12.010 and RCW 29A.16.040, the 2022 revisions and alterations to the King County voting precincts as contained in the

DocuSign Envelope ID: E6468297-3158-4990-AD1D-9B00635B75F2

attachments to this ordinance are adopted and shall constitute an amendment to the official list of county voting precincts maintained by the department of elections.

Ordinance 19412 was introduced on 3/1/2022 and passed by the Metropolitan King County Council on 3/15/2022, by the following vote:

Yes: 9 - Balducci, Dembowski, Dunn, Kohl-Welles, Perry, McDermott, Upthegrove, von Reichbauer and Zahilay

KING COUNTY COUNCIL
KING COUNTY, WASHINGTON

DocuSigned by:
Claudia Balducci
7E1C273CE9994B6...
Claudia Balducci, Chair

ATTEST:

DocuSigned by:
Melani Pedroza
8DE1BB375AD3422...
Melani Pedroza, Clerk of the Council

APPROVED this _____ day of 3/25/2022, _____.

DocuSigned by:
Dow Constantine
4FBCAB8196AE4C6...
Dow Constantine, County Executive

Attachments: A. Voting Precinct Alteration Summary-Council District Composite, B. 2022 Precinct Summary Report, Sorted by King County Council District, C. 2022 Redistricting - KCC 1 Maps, D. 2022 Redistricting - KCC 2 Maps, E. 2022 Redistricting - KCC 3 Maps, F. 2022 Redistricting - KCC 4 Maps, G. 2022 Redistricting - KCC 5 Maps, H. 2022 Redistricting - KCC 6 Maps, I. 2022 Redistricting - KCC 7 Maps, J. 2022 Redistricting - KCC 8 Maps, K. 2022 Redistricting - KCC 9 Maps

DocuSign Envelope ID: E6468297-3158-4990-AD1D-9B00635B75F2

2022 VOTING PRECINCT ALTERATION SUMMARY:
COUNCIL DISTRICT COMPOSITE

The following is a summary of the precinct changes proposed in the 2022 Precinct Alteration Project:

Precincts altered	217
Precincts added	24
Precincts abolished	22
Net gain/loss of precincts	2
Precincts wholly moving districts	898

Changes by Council District:

Council District	Altered	Added	Abolished
1	11	1	0
2	33	3	2
3	48	7	4
4	20	1	0
5	21	3	4
6	18	1	4
7	12	1	2
8	29	6	2
9	25	1	4

DocuSign Envelope ID: E6468297-3158-4990-AD1D-9B00635B75F2

2022 Precinct Summary Report

Sorted by King County Council District

New Code	New Precinct Name	New LEG	New CONG	New KCC	Old Code	Old Precinct Name	Old LEG	Old CONG	Old KCC	Reason
0252	BOT 01-0252	1	1	1	0252	BOT 01-0252	1	1	1	
0253	BOT 01-0253	1	1	1	0253	BOT 01-0253	1	1	1	
0254	BOT 01-0254	1	1	1	0254	BOT 01-0254	1	1	1	
0255	BOT 01-0255	1	1	1	0255	BOT 01-0255	1	1	1	
0256	BOT 01-0256	1	1	1	0256	BOT 01-0256	1	1	1	
0257	BOT 01-0257	1	1	1	0257	BOT 01-0257	1	1	1	
0258	BOT 01-0258	1	1	1	0258	BOT 01-0258	1	1	1	
0259	BOT 01-0259	1	1	1	0259	BOT 01-0259	1	1	1	R
0259	BOT 01-0259	1	1	1	2676	BOT 01-2676	1	1	1	R
0260	BOT 01-0260	1	1	1	0260	BOT 01-0260	1	1	1	
0261	BOT 01-0261	1	1	1	0261	BOT 01-0261	1	1	1	
0262	BOT 01-0262	1	1	1	0262	BOT 01-0262	1	1	1	
0868	BOT 01-0868	1	1	1	0868	BOT 01-0868	1	1	6	R
1207	BOT 01-1207	1	1	1	1207	BOT 01-1207	1	1	1	
1224	BOT 01-1224	1	1	1	1224	BOT 01-1224	1	1	1	
2473	BOT 01-2473	1	1	1	2473	BOT 01-2473	1	1	1	
2495	BOT 01-2495	1	1	1	2495	BOT 01-2495	1	1	1	
2677	BOT 01-2677	1	1	1	2677	BOT 01-2677	1	1	1	
2865	BOT 01-2865	1	1	1	2865	BOT 01-2865	1	1	1	
3195	BOT 01-3195	1	1	1	3195	BOT 01-3195	1	1	1	
3271	BOT 01-3271	1	1	1	3271	BOT 01-3271	1	1	1	
3321	BOT 01-3321	1	1	1	3321	BOT 01-3321	1	1	1	
3398	BOT 01-3398	1	1	1	3398	BOT 01-3398	1	1	1	
3420	BOT 01-3420	1	1	1	3420	BOT 01-3420	1	1	6	R
3620	BOT 01-3620	1	1	1	3620	BOT 45-3620	45	1	1	N/C
3661	BOT 01-3661	1	1	1	3661	BOT 01-3661	1	1	1	
3724	BOT 01-3724	1	1	1	3724	BOT 01-3724	1	1	1	
3727	BOT 01-3727	1	1	1	3727	BOT 01-3727	1	1	1	
3814	BOT 01-3814	1	1	1	3814	BOT 01-3814	1	1	1	
3881	BOT 01-3881	1	1	1	3881	BOT 01-3881	1	1	1	
3882	BOT 01-3882	1	1	1	3882	BOT 01-3882	1	1	1	
0403	KIR 01-0403	1	1	1	0403	KIR 01-0403	1	1	1	
0421	KIR 01-0421	1	1	1	0421	KIR 01-0421	1	1	1	
0422	KIR 01-0422	1	1	1	0422	KIR 01-0422	1	1	1	
0870	KIR 01-0870	1	1	1	0870	KIR 01-0870	1	1	1	
2561	KIR 01-2561	1	1	1	2561	KIR 01-2561	1	1	1	
2595	KIR 01-2595	1	1	1	2595	KIR 01-2595	1	1	1	
2678	KIR 01-2678	1	1	1	2678	KIR 01-2678	1	1	1	
2767	KIR 01-2767	1	1	1	2759	KIR 01-2759	1	1	1	R
2767	KIR 01-2767	1	1	1	2767	KIR 01-2767	1	1	1	R
2768	KIR 01-2768	1	1	1	2762	KIR 01-2762	1	1	1	R
2768	KIR 01-2768	1	1	1	2768	KIR 01-2768	1	1	1	R
0019	KIR 45-0019	45	1	1	0019	KIR 01-0019	1	1	1	N/C
0356	KIR 45-0356	45	1	1	0356	KIR 01-0356	1	1	1	N/C
0554	KIR 45-0554	45	1	1	0554	KIR 45-0554	45	1	1	
0630	KIR 45-0630	45	1	1	0630	KIR 45-0630	45	1	6	R
0631	KIR 45-0631	45	1	1	0631	KIR 45-0631	45	1	6	R

Reason Code Key

N/C - Name Change

PB - Precinct Balancing

R - Redistricting

*Abolished

DocuSign Envelope ID: E6468297-3158-4990-AD1D-9B00635B75F2

2022 Precinct Summary Report

Attatchment B

Sorted by King County Council District

New Code	New Precinct Name	New LEG	New CONG	New KCC	Old Code	Old Precinct Name	Old LEG	Old CONG	Old KCC	Reason
0632	KIR 45-0632	45	1	1	0632	KIR 45-0632	45	1	6	R
1040	KIR 45-1040	45	1	1	1040	KIR 45-1040	45	1	1	
2421	KIR 45-2421	45	1	1	2421	KIR 45-2421	45	1	1	
2457	KIR 45-2457	45	1	1	2457	KIR 01-2457	1	1	1	R
2488	KIR 45-2488	45	1	1	2488	KIR 01-2488	1	1	1	N/C
2722	KIR 45-2722	45	1	1	2722	KIR 45-2722	45	1	1	
2759	KIR 45-2759	45	1	1	2759	KIR 01-2759	1	1	1	R
2760	KIR 45-2760	45	1	1	2760	KIR 45-2760	45	1	1	
2762	KIR 45-2762	45	1	1	2457	KIR 01-2457	1	1	1	R
2762	KIR 45-2762	45	1	1	2762	KIR 01-2762	1	1	1	R
2911	KIR 45-2911	45	1	1	2911	KIR 45-2911	45	1	1	
2918	KIR 45-2918	45	1	1	2918	KIR 01-2918	1	1	1	N/C
2923	KIR 45-2923	45	1	1	2923	KIR 01-2923	1	1	1	N/C
2924	KIR 45-2924	45	1	1	2924	KIR 45-2924	45	1	1	
2931	KIR 45-2931	45	1	1	2931	KIR 45-2931	45	1	6	R
2932	KIR 45-2932	45	1	1	2932	KIR 45-2932	45	1	1	
2933	KIR 45-2933	45	1	1	2933	KIR 45-2933	45	1	6	R
2934	KIR 45-2934	45	1	1	2934	KIR 45-2934	45	1	6	R
2962	KIR 45-2962	45	1	1	2962	KIR 45-2962	45	1	6	R
3109	KIR 45-3109	45	1	1	3109	KIR 45-3109	45	1	1	
3198	KIR 45-3198	45	1	1	3198	KIR 45-3198	45	1	6	R
3199	KIR 45-3199	45	1	1	3199	KIR 45-3199	45	1	6	R
3200	KIR 45-3200	45	1	1	3200	KIR 45-3200	45	1	1	
3422	KIR 45-3422	45	1	1	3422	KIR 01-3422	1	1	1	N/C
3668	KIR 45-3668	45	1	1	3668	KIR 45-3668	45	1	1	
3678	KIR 45-3678	45	1	1	3678	KIR 01-3678	1	1	1	N/C
3914	KIR 45-3914	45	1	1	3914	KIR 01-3914	1	1	1	N/C
3920	KIR 45-3920	45	1	1	3920	KIR 45-3920	45	1	1	
0036	KMR 01-0036	1	1	1	0036	KMR 46-0036	46	1	1	N/C
0340	KMR 01-0340	1	1	1	0340	KMR 46-0340	46	1	1	N/C
0473	KMR 01-0473	1	1	1	0473	KMR 46-0473	46	1	1	N/C
0501	KMR 01-0501	1	1	1	0501	KMR 46-0501	46	1	1	N/C
0535	KMR 01-0535	1	1	1	0535	KMR 46-0535	46	1	1	N/C
0572	KMR 01-0572	1	1	1	0572	KMR 46-0572	46	1	1	N/C
0573	KMR 01-0573	1	1	1	0573	KMR 46-0573	46	1	1	N/C
0677	KMR 01-0677	1	1	1	0677	KMR 46-0677	46	1	1	N/C
0686	KMR 01-0686	1	1	1	0686	KMR 46-0686	46	1	1	N/C
0689	KMR 01-0689	1	1	1	0689	KMR 46-0689	46	1	1	N/C
0695	KMR 01-0695	1	1	1	0695	KMR 46-0695	46	1	1	N/C
0696	KMR 01-0696	1	1	1	0696	KMR 46-0696	46	1	1	N/C
0820	KMR 01-0820	1	1	1	0820	KMR 46-0820	46	1	1	N/C
1095	KMR 01-1095	1	1	1	1095	KMR 46-1095	46	1	1	N/C
1147	KMR 01-1147	1	1	1	1147	KMR 46-1147	46	1	1	N/C
1171	KMR 01-1171	1	1	1	1171	KMR 46-1171	46	1	1	N/C
1181	KMR 01-1181	1	1	1	1181	KMR 46-1181	46	1	1	N/C
2444	KMR 01-2444	1	1	1	2444	KMR 46-2444	46	1	1	N/C
2462	KMR 01-2462	1	1	1	2462	KMR 46-2462	46	1	1	N/C

Reason Code Key

N/C - Name Change

PB - Precinct Balancing

R - Redistricting

*Abolished

DocuSign Envelope ID: E6468297-3158-4990-AD1D-9B00635B75F2

2022 Precinct Summary Report

Attatchment B

Sorted by King County Council District

New Code	New Precinct Name	New LEG	New CONG	New KCC	Old Code	Old Precinct Name	Old LEG	Old CONG	Old KCC	Reason
2754	KMR 01-2754	1	1	1	2754	KMR 46-2754	46	1	1	N/C
2764	KMR 01-2764	1	1	1	2764	KMR 46-2764	46	1	1	N/C
2765	KMR 01-2765	1	1	1	2765	KMR 46-2765	46	1	1	N/C
2771	KMR 01-2771	1	1	1	2771	KMR 46-2771	46	1	1	N/C
3148	KMR 01-3148	1	1	1	3148	KMR 46-3148	46	1	1	N/C
3592	KMR 01-3592	1	1	1	3592	KMR 46-3592	46	1	1	N/C
3594	KMR 01-3594	1	1	1	3594	KMR 46-3594	46	1	1	N/C
3723	KMR 01-3723	1	1	1	3723	KMR 46-3723	46	1	1	N/C
3906	KMR 01-3906	1	1	1	3906	KMR 46-3906	46	1	1	N/C
0003	LFP 01-0003	1	7	1	0003	LFP 46-0003	46	7	1	N/C
0092	LFP 01-0092	1	7	1	0092	LFP 46-0092	46	7	1	N/C
0309	LFP 01-0309	1	7	1	0309	LFP 46-0309	46	7	1	N/C
0397	LFP 01-0397	1	7	1	0397	LFP 46-0397	46	7	1	N/C
0400	LFP 01-0400	1	7	1	0400	LFP 46-0400	46	7	1	N/C
0517	LFP 01-0517	1	7	1	0517	LFP 46-0517	46	7	1	N/C
0650	LFP 01-0650	1	7	1	0650	LFP 46-0650	46	7	1	N/C
0652	LFP 01-0652	1	7	1	0652	LFP 46-0652	46	7	1	N/C
0653	LFP 01-0653	1	7	1	0653	LFP 46-0653	46	7	1	N/C
0654	LFP 01-0654	1	7	1	0654	LFP 46-0654	46	7	1	N/C
0655	LFP 01-0655	1	7	1	0655	LFP 46-0655	46	7	1	N/C
0734	LFP 01-0734	1	7	1	0734	LFP 46-0734	46	7	1	N/C
1056	LFP 01-1056	1	7	1	1056	LFP 46-1056	46	7	1	N/C
1075	LFP 01-1075	1	7	1	1075	LFP 46-1075	46	7	1	N/C
1089	LFP 01-1089	1	7	1	1089	LFP 46-1089	46	7	1	N/C
1143	LFP 01-1143	1	7	1	1143	LFP 46-1143	46	7	1	N/C
1186	LFP 01-1186	1	7	1	1186	LFP 46-1186	46	7	1	N/C
1237	LFP 01-1237	1	7	1	1237	LFP 46-1237	46	7	1	N/C
2439	LFP 01-2439	1	7	1	2439	LFP 46-2439	46	7	1	N/C
2763	LFP 01-2763	1	7	1	2763	LFP 46-2763	46	7	1	N/C
3380	LFP 01-3380	1	7	1	3380	LFP 46-3380	46	7	1	N/C
2153	SEA 32-2153	32	7	1	2153	SEA 46-2153	46	7	4	N/C
2221	SEA 32-2221	32	7	1	2221	SEA 46-2221	46	7	4	N/C
1279	SEA 46-1279	46	7	1	1279	SEA 43-1279	43	7	1	N/C
1955	SEA 46-1955	46	7	1	1955	SEA 46-1955	46	7	1	
1957	SEA 46-1957	46	7	1	1957	SEA 46-1957	46	7	1	
1959	SEA 46-1959	46	7	1	1959	SEA 46-1959	46	7	1	
2069	SEA 46-2069	46	7	1	2069	SEA 43-2069	43	7	2	R
2142	SEA 46-2142	46	7	1	2142	SEA 46-2142	46	7	4	R
2143	SEA 46-2143	46	7	1	2143	SEA 46-2143	46	7	4	R
2145	SEA 46-2145	46	7	1	2145	SEA 46-2145	46	7	4	R
2152	SEA 46-2152	46	7	1	2152	SEA 46-2152	46	7	4	R
2231	SEA 46-2231	46	7	1	2231	SEA 46-2231	46	7	2	R
2234	SEA 46-2234	46	7	1	2234	SEA 46-2234	46	7	1	
2236	SEA 46-2236	46	7	1	2236	SEA 46-2236	46	7	1	
2237	SEA 46-2237	46	7	1	2237	SEA 43-2237	43	7	2	N/C
2238	SEA 46-2238	46	7	1	2238	SEA 43-2238	43	7	1	N/C
2239	SEA 46-2239	46	7	1	2239	SEA 43-2239	43	7	1	N/C

Reason Code Key

N/C - Name Change

PB - Precinct Balancing

R - Redistricting

*Abolished

DocuSign Envelope ID: E6468297-3158-4990-AD1D-9B00635B75F2

2022 Precinct Summary Report

Attatchment B

Sorted by King County Council District

New Code	New Precinct Name	New LEG	New CONG	New KCC	Old Code	Old Precinct Name	Old LEG	Old CONG	Old KCC	Reason
2240	SEA 46-2240	46	7	1	2240	SEA 46-2240	46	7	1	
2243	SEA 46-2243	46	7	1	2243	SEA 46-2243	46	7	1	
2244	SEA 46-2244	46	7	1	2244	SEA 46-2244	46	7	1	
2245	SEA 46-2245	46	7	1	2245	SEA 46-2245	46	7	1	
2247	SEA 46-2247	46	7	1	2247	SEA 46-2247	46	7	1	
2249	SEA 46-2249	46	7	1	2249	SEA 46-2249	46	7	1	
2251	SEA 46-2251	46	7	1	2251	SEA 46-2251	46	7	1	
2252	SEA 46-2252	46	7	1	2252	SEA 46-2252	46	7	1	
2253	SEA 46-2253	46	7	1	2253	SEA 46-2253	46	7	1	
2257	SEA 46-2257	46	7	1	2257	SEA 46-2257	46	7	1	
2260	SEA 46-2260	46	7	1	2260	SEA 46-2260	46	7	1	
2261	SEA 46-2261	46	7	1	2261	SEA 46-2261	46	7	1	
2263	SEA 46-2263	46	7	1	2263	SEA 46-2263	46	7	1	
2264	SEA 46-2264	46	7	1	2264	SEA 46-2264	46	7	1	
2266	SEA 46-2266	46	7	1	2266	SEA 46-2266	46	7	1	
2267	SEA 46-2267	46	7	1	2267	SEA 46-2267	46	7	1	
2268	SEA 46-2268	46	7	1	2268	SEA 46-2268	46	7	1	
2269	SEA 46-2269	46	7	1	2269	SEA 46-2269	46	7	1	
2270	SEA 46-2270	46	7	1	2270	SEA 46-2270	46	7	1	
2271	SEA 46-2271	46	7	1	2271	SEA 46-2271	46	7	1	
2272	SEA 46-2272	46	7	1	2272	SEA 46-2272	46	7	1	
2274	SEA 46-2274	46	7	1	2274	SEA 46-2274	46	7	1	
2275	SEA 46-2275	46	7	1	2275	SEA 46-2275	46	7	1	
2276	SEA 46-2276	46	7	1	2276	SEA 46-2276	46	7	1	
2277	SEA 46-2277	46	7	1	2277	SEA 46-2277	46	7	1	
2280	SEA 46-2280	46	7	1	2280	SEA 46-2280	46	7	1	
2282	SEA 46-2282	46	7	1	2282	SEA 46-2282	46	7	1	
2283	SEA 46-2283	46	7	1	2283	SEA 46-2283	46	7	1	
2285	SEA 46-2285	46	7	1	2285	SEA 46-2285	46	7	1	
2286	SEA 46-2286	46	7	1	2286	SEA 46-2286	46	7	1	
2289	SEA 46-2289	46	7	1	2289	SEA 46-2289	46	7	1	
2290	SEA 46-2290	46	7	1	2290	SEA 46-2290	46	7	1	
2291	SEA 46-2291	46	7	1	2291	SEA 46-2291	46	7	1	
2292	SEA 46-2292	46	7	1	2292	SEA 46-2292	46	7	1	
2293	SEA 46-2293	46	7	1	2293	SEA 46-2293	46	7	1	
2295	SEA 46-2295	46	7	1	2295	SEA 46-2295	46	7	1	
2296	SEA 46-2296	46	7	1	2296	SEA 46-2296	46	7	1	
2297	SEA 46-2297	46	7	1	2297	SEA 46-2297	46	7	1	
2298	SEA 46-2298	46	7	1	2298	SEA 46-2298	46	7	1	
2299	SEA 46-2299	46	7	1	2299	SEA 46-2299	46	7	1	
2300	SEA 46-2300	46	7	1	2300	SEA 46-2300	46	7	1	
2302	SEA 46-2302	46	7	1	2302	SEA 46-2302	46	7	1	
2303	SEA 46-2303	46	7	1	2303	SEA 46-2303	46	7	1	
2304	SEA 46-2304	46	7	1	2304	SEA 46-2304	46	7	1	
2305	SEA 46-2305	46	7	1	2305	SEA 46-2305	46	7	1	
2306	SEA 46-2306	46	7	1	2306	SEA 46-2306	46	7	1	
2307	SEA 46-2307	46	7	1	2307	SEA 46-2307	46	7	1	

Reason Code Key

N/C - Name Change

PB - Precinct Balancing

R - Redistricting

*Abolished

2022 Precinct Summary Report

Sorted by King County Council District

New Code	New Precinct Name	New LEG	New CONG	New KCC	Old Code	Old Precinct Name	Old LEG	Old CONG	Old KCC	Reason
2308	SEA 46-2308	46	7	1	2308	SEA 46-2308	46	7	1	
2309	SEA 46-2309	46	7	1	2309	SEA 46-2309	46	7	1	
2310	SEA 46-2310	46	7	1	2310	SEA 46-2310	46	7	1	
2311	SEA 46-2311	46	7	1	2311	SEA 46-2311	46	7	1	
2313	SEA 46-2313	46	7	1	2313	SEA 46-2313	46	7	1	
2314	SEA 46-2314	46	7	1	2314	SEA 46-2314	46	7	1	
2316	SEA 46-2316	46	7	1	2316	SEA 46-2316	46	7	1	
2317	SEA 46-2317	46	7	1	2317	SEA 46-2317	46	7	1	
2318	SEA 46-2318	46	7	1	2318	SEA 46-2318	46	7	1	
2319	SEA 46-2319	46	7	1	2319	SEA 46-2319	46	7	1	
2320	SEA 46-2320	46	7	1	2320	SEA 46-2320	46	7	1	
2321	SEA 46-2321	46	7	1	2321	SEA 46-2321	46	7	1	
2322	SEA 46-2322	46	7	1	2322	SEA 46-2322	46	7	1	
2323	SEA 46-2323	46	7	1	2323	SEA 46-2323	46	7	1	
2324	SEA 46-2324	46	7	1	2324	SEA 46-2324	46	7	1	
2325	SEA 46-2325	46	7	1	2325	SEA 46-2325	46	7	1	
2326	SEA 46-2326	46	7	1	2326	SEA 46-2326	46	7	1	
2327	SEA 46-2327	46	7	1	2327	SEA 46-2327	46	7	1	
2328	SEA 46-2328	46	7	1	2328	SEA 46-2328	46	7	1	
2330	SEA 46-2330	46	7	1	2330	SEA 46-2330	46	7	1	
2332	SEA 46-2332	46	7	1	2332	SEA 46-2332	46	7	1	
2333	SEA 46-2333	46	7	1	2333	SEA 46-2333	46	7	1	
2334	SEA 46-2334	46	7	1	2334	SEA 46-2334	46	7	1	
2335	SEA 46-2335	46	7	1	2335	SEA 46-2335	46	7	1	
2336	SEA 46-2336	46	7	1	2336	SEA 46-2336	46	7	1	
2337	SEA 46-2337	46	7	1	2337	SEA 46-2337	46	7	1	
2338	SEA 46-2338	46	7	1	2338	SEA 46-2338	46	7	1	
2339	SEA 46-2339	46	7	1	2339	SEA 46-2339	46	7	1	
2340	SEA 46-2340	46	7	1	2340	SEA 46-2340	46	7	1	
2341	SEA 46-2341	46	7	1	2341	SEA 46-2341	46	7	1	
2342	SEA 46-2342	46	7	1	2342	SEA 46-2342	46	7	1	
2343	SEA 46-2343	46	7	1	2343	SEA 46-2343	46	7	1	
2344	SEA 46-2344	46	7	1	2344	SEA 46-2344	46	7	1	
2345	SEA 46-2345	46	7	1	2345	SEA 46-2345	46	7	1	
2346	SEA 46-2346	46	7	1	2346	SEA 46-2346	46	7	1	
2347	SEA 46-2347	46	7	1	2347	SEA 46-2347	46	7	1	
2348	SEA 46-2348	46	7	1	2348	SEA 46-2348	46	7	1	
2349	SEA 46-2349	46	7	1	2349	SEA 46-2349	46	7	1	
2350	SEA 46-2350	46	7	1	2350	SEA 46-2350	46	7	1	
2351	SEA 46-2351	46	7	1	2351	SEA 46-2351	46	7	1	
2352	SEA 46-2352	46	7	1	2352	SEA 46-2352	46	7	1	
2353	SEA 46-2353	46	7	1	2353	SEA 46-2353	46	7	1	
2355	SEA 46-2355	46	7	1	2355	SEA 46-2355	46	7	1	
2357	SEA 46-2357	46	7	1	2357	SEA 46-2357	46	7	1	
2358	SEA 46-2358	46	7	1	2358	SEA 46-2358	46	7	1	
2361	SEA 46-2361	46	7	1	2361	SEA 46-2361	46	7	4	R
2363	SEA 46-2363	46	7	1	2363	SEA 46-2363	46	7	4	R

Reason Code Key
N/C - Name Change
PB - Precinct Balancing
R - Redistricting

DocuSign Envelope ID: E6468297-3158-4990-AD1D-9B00635B75F2

2022 Precinct Summary Report

Attatchment B

Sorted by King County Council District

New Code	New Precinct Name	New LEG	New CONG	New KCC	Old Code	Old Precinct Name	Old LEG	Old CONG	Old KCC	Reason
2364	SEA 46-2364	46	7	1	2364	SEA 46-2364	46	7	4	R
2366	SEA 46-2366	46	7	1	2366	SEA 46-2366	46	7	4	R
2367	SEA 46-2367	46	7	1	2367	SEA 46-2367	46	7	1	
2369	SEA 46-2369	46	7	1	2369	SEA 46-2369	46	7	1	
2370	SEA 46-2370	46	7	1	2370	SEA 46-2370	46	7	1	
2371	SEA 46-2371	46	7	1	2371	SEA 46-2371	46	7	1	
2373	SEA 46-2373	46	7	1	2373	SEA 46-2373	46	7	1	
2375	SEA 46-2375	46	7	1	2375	SEA 46-2375	46	7	1	
2377	SEA 46-2377	46	7	1	2377	SEA 46-2377	46	7	1	
2378	SEA 46-2378	46	7	1	2378	SEA 46-2378	46	7	1	
2379	SEA 46-2379	46	7	1	2379	SEA 46-2379	46	7	1	
2500	SEA 46-2500	46	7	1	2500	SEA 46-2500	46	7	1	
2796	SEA 46-2796	46	7	1	2796	SEA 46-2796	46	7	1	
3677	SEA 46-3677	46	7	1	3677	SEA 46-3677	46	7	1	
3687	SEA 46-3687	46	7	1	3687	SEA 46-3687	46	7	1	
3688	SEA 46-3688	46	7	1	3688	SEA 46-3688	46	7	1	
3728	SEA 46-3728	46	7	1	3728	SEA 46-3728	46	7	1	
3798	SEA 46-3798	46	7	1	3798	SEA 46-3798	46	7	1	
3815	SEA 46-3815	46	7	1	3815	SEA 46-3815	46	7	1	
3952	SEA 46-3952	46	7	1	3952	SEA 43-3952	43	7	1	N/C
3959	SEA 46-3959	46	7	1	2619	SEA 46-2619	46	7	4	R
0001	SHL 32-0001	32	7	1	0001	SHL 32-0001	32	7	1	
0012	SHL 32-0012	32	7	1	0012	SHL 32-0012	32	7	1	
0024	SHL 32-0024	32	7	1	0024	SHL 32-0024	32	7	1	
0038	SHL 32-0038	32	7	1	0038	SHL 32-0038	32	7	1	
0088	SHL 32-0088	32	7	1	0088	SHL 32-0088	32	7	1	
0232	SHL 32-0232	32	7	1	0232	SHL 32-0232	32	7	1	
0241	SHL 32-0241	32	7	1	0241	SHL 32-0241	32	7	1	
0267	SHL 32-0267	32	7	1	0267	SHL 32-0267	32	7	1	
0274	SHL 32-0274	32	7	1	0274	SHL 32-0274	32	7	1	
0277	SHL 32-0277	32	7	1	0277	SHL 32-0277	32	7	1	
0296	SHL 32-0296	32	7	1	0296	SHL 32-0296	32	7	1	
0319	SHL 32-0319	32	7	1	0319	SHL 32-0319	32	7	1	
0335	SHL 32-0335	32	7	1	0335	SHL 32-0335	32	7	1	
0346	SHL 32-0346	32	7	1	0346	SHL 32-0346	32	7	1	
0357	SHL 32-0357	32	7	1	0357	SHL 32-0357	32	7	1	
0368	SHL 32-0368	32	7	1	0368	SHL 32-0368	32	7	1	
0378	SHL 32-0378	32	7	1	0378	SHL 32-0378	32	7	1	
0396	SHL 32-0396	32	7	1	0396	SHL 32-0396	32	7	1	
0401	SHL 32-0401	32	7	1	0401	SHL 32-0401	32	7	1	
0407	SHL 32-0407	32	7	1	0407	SHL 32-0407	32	7	1	
0423	SHL 32-0423	32	7	1	0423	SHL 32-0423	32	7	1	
0424	SHL 32-0424	32	7	1	0424	SHL 32-0424	32	7	1	
0444	SHL 32-0444	32	7	1	0444	SHL 32-0444	32	7	1	
0454	SHL 32-0454	32	7	1	0454	SHL 32-0454	32	7	1	
0462	SHL 32-0462	32	7	1	0462	SHL 32-0462	32	7	1	
0470	SHL 32-0470	32	7	1	0470	SHL 32-0470	32	7	1	

Reason Code Key

N/C - Name Change

PB - Precinct Balancing

R - Redistricting

*Abolished

2022 Precinct Summary Report

Attatchment B

Sorted by King County Council District

New Code	New Precinct Name	New LEG	New CONG	New KCC	Old Code	Old Precinct Name	Old LEG	Old CONG	Old KCC	Reason
0474	SHL 32-0474	32	7	1	0474	SHL 32-0474	32	7	1	
0486	SHL 32-0486	32	7	1	0486	SHL 32-0486	32	7	1	
0488	SHL 32-0488	32	7	1	0488	SHL 32-0488	32	7	1	
0494	SHL 32-0494	32	7	1	0494	SHL 32-0494	32	7	1	
0499	SHL 32-0499	32	7	1	0499	SHL 32-0499	32	7	1	
0510	SHL 32-0510	32	7	1	0510	SHL 32-0510	32	7	1	
0514	SHL 32-0514	32	7	1	0514	SHL 32-0514	32	7	1	
0519	SHL 32-0519	32	7	1	0519	SHL 32-0519	32	7	1	
0527	SHL 32-0527	32	7	1	0527	SHL 32-0527	32	7	1	
0530	SHL 32-0530	32	7	1	0530	SHL 32-0530	32	7	1	
0537	SHL 32-0537	32	7	1	0537	SHL 32-0537	32	7	1	
0538	SHL 32-0538	32	7	1	0538	SHL 32-0538	32	7	1	
0558	SHL 32-0558	32	7	1	0558	SHL 32-0558	32	7	1	
0559	SHL 32-0559	32	7	1	0559	SHL 32-0559	32	7	1	
0605	SHL 32-0605	32	7	1	0605	SHL 32-0605	32	7	1	
0606	SHL 32-0606	32	7	1	0606	SHL 32-0606	32	7	1	
0609	SHL 32-0609	32	7	1	0609	SHL 32-0609	32	7	1	
0648	SHL 32-0648	32	7	1	0648	SHL 32-0648	32	7	1	
0665	SHL 32-0665	32	7	1	0665	SHL 32-0665	32	7	1	
0692	SHL 32-0692	32	7	1	0692	SHL 32-0692	32	7	1	
0711	SHL 32-0711	32	7	1	0711	SHL 32-0711	32	7	1	
0735	SHL 32-0735	32	7	1	0735	SHL 32-0735	32	7	1	
0754	SHL 32-0754	32	7	1	0754	SHL 32-0754	32	7	1	
0802	SHL 32-0802	32	7	1	0802	SHL 32-0802	32	7	1	
0819	SHL 32-0819	32	7	1	0819	SHL 32-0819	32	7	1	
0832	SHL 32-0832	32	7	1	0832	SHL 32-0832	32	7	1	
0844	SHL 32-0844	32	7	1	0844	SHL 32-0844	32	7	1	
0861	SHL 32-0861	32	7	1	0861	SHL 32-0861	32	7	1	
0866	SHL 32-0866	32	7	1	0866	SHL 32-0866	32	7	1	
0875	SHL 32-0875	32	7	1	0875	SHL 32-0875	32	7	1	
0888	SHL 32-0888	32	7	1	0888	SHL 32-0888	32	7	1	
0895	SHL 32-0895	32	7	1	0895	SHL 32-0895	32	7	1	
0897	SHL 32-0897	32	7	1	0897	SHL 32-0897	32	7	1	
0898	SHL 32-0898	32	7	1	0898	SHL 32-0898	32	7	1	
0903	SHL 32-0903	32	7	1	0903	SHL 32-0903	32	7	1	
0914	SHL 32-0914	32	7	1	0914	SHL 32-0914	32	7	1	
0917	SHL 32-0917	32	7	1	0917	SHL 32-0917	32	7	1	
0920	SHL 32-0920	32	7	1	0920	SHL 32-0920	32	7	1	
0921	SHL 32-0921	32	7	1	0921	SHL 32-0921	32	7	1	
1020	SHL 32-1020	32	7	1	1020	SHL 32-1020	32	7	1	
1021	SHL 32-1021	32	7	1	1021	SHL 32-1021	32	7	1	
1030	SHL 32-1030	32	7	1	1030	SHL 32-1030	32	7	1	
1038	SHL 32-1038	32	7	1	1038	SHL 32-1038	32	7	1	
1053	SHL 32-1053	32	7	1	1053	SHL 32-1053	32	7	1	
1077	SHL 32-1077	32	7	1	1077	SHL 32-1077	32	7	1	
1080	SHL 32-1080	32	7	1	1080	SHL 32-1080	32	7	1	
1101	SHL 32-1101	32	7	1	1101	SHL 32-1101	32	7	1	

Reason Code Key

N/C - Name Change

PB - Precinct Balancing

R - Redistricting

2022 Precinct Summary Report

Attatchment B

Sorted by King County Council District

New Code	New Precinct Name	New LEG	New CONG	New KCC	Old Code	Old Precinct Name	Old LEG	Old CONG	Old KCC	Reason
1106	SHL 32-1106	32	7	1	1106	SHL 32-1106	32	7	1	
1140	SHL 32-1140	32	7	1	1140	SHL 32-1140	32	7	1	
1158	SHL 32-1158	32	7	1	1158	SHL 32-1158	32	7	1	
1168	SHL 32-1168	32	7	1	1168	SHL 32-1168	32	7	1	
1178	SHL 32-1178	32	7	1	1178	SHL 32-1178	32	7	1	
1197	SHL 32-1197	32	7	1	1197	SHL 32-1197	32	7	1	
1209	SHL 32-1209	32	7	1	1209	SHL 32-1209	32	7	1	
1210	SHL 32-1210	32	7	1	1210	SHL 32-1210	32	7	1	
1228	SHL 32-1228	32	7	1	1228	SHL 32-1228	32	7	1	
1236	SHL 32-1236	32	7	1	1236	SHL 32-1236	32	7	1	
2552	SHL 32-2552	32	7	1	2552	SHL 32-2552	32	7	1	
2753	SHL 32-2753	32	7	1	2753	SHL 32-2753	32	7	1	
3363	SHL 32-3363	32	7	1	3363	SHL 32-3363	32	7	1	
3556	SHL 32-3556	32	7	1	3556	SHL 32-3556	32	7	1	
3925	SHL 32-3925	32	7	1	3925	SHL 32-3925	32	7	1	
0022	ANGEL CITY	37	9	2	0022	ANGEL CITY	37	9	2	
3891	BENNETT	37	9	2	3891	BENNETT	37	9	2	
0233	BETTY	37	9	2	0233	BETTY	37	9	2	
3489	BLACK RIVER	37	9	2	3489	BLACK RIVER	11	9	2	R
0271	BROKEN HILL	37	9	2	0271	BROKEN HILL	37	9	2	
0273	BRYN MAWR	37	9	2	0273	BRYN MAWR	37	9	2	
0283	CAMPBELL HILL	37	9	2	0283	CAMPBELL HILL	37	9	2	
0336	CORNELL	37	9	2	0336	CORNELL	37	9	2	
0392	EARLINGTON	37	9	2	0392	EARLINGTON	37	9	2	
3659	KELSEY	37	9	2	3659	KELSEY	37	9	2	
0660	LAKERIDGE	37	9	2	0660	LAKERIDGE	37	9	2	
0667	LANGSTON	37	9	2	0667	LANGSTON	37	9	2	
0690	LOIS	37	9	2	0690	LOIS	37	9	2	
3858	NORI	37	9	2	3858	NORI	37	9	2	
0969	RNT 37-0969	37	9	2	0969	RNT 37-0969	37	9	2	
1036	ROWAN	37	9	2	1036	ROWAN	37	9	2	
1553	SEA 37-1553	37	9	2	1553	SEA 37-1553	37	9	2	
1555	SEA 37-1555	37	9	2	1555	SEA 37-1555	37	9	2	
1557	SEA 37-1557	37	9	2	1557	SEA 37-1557	37	9	2	
1558	SEA 37-1558	37	9	2	1558	SEA 37-1558	37	9	2	
1559	SEA 37-1559	37	9	2	1559	SEA 37-1559	37	9	2	
1563	SEA 37-1563	37	9	2	1563	SEA 37-1563	37	9	2	
1564	SEA 37-1564	37	9	2	1564	SEA 37-1564	37	9	2	
1565	SEA 37-1565	37	9	2	1565	SEA 37-1565	37	9	2	
1566	SEA 37-1566	37	9	2	1566	SEA 37-1566	37	9	2	
1567	SEA 37-1567	37	9	2	1567	SEA 37-1567	37	9	2	
1568	SEA 37-1568	37	9	2	1568	SEA 37-1568	37	9	2	
1570	SEA 37-1570	37	9	2	1570	SEA 37-1570	37	9	2	
1571	SEA 37-1571	37	9	2	1571	SEA 37-1571	37	9	2	
1572	SEA 37-1572	37	9	2	1572	SEA 37-1572	37	9	2	
1574	SEA 37-1574	37	9	2	1574	SEA 37-1574	37	9	2	
1575	SEA 37-1575	37	9	2	1575	SEA 37-1575	37	9	2	

Reason Code Key

N/C - Name Change

PB - Precinct Balancing

R - Redistricting

*Abolished

2022 Precinct Summary Report

Sorted by King County Council District

New Code	New Precinct Name	New LEG	New CONG	New KCC	Old Code	Old Precinct Name	Old LEG	Old CONG	Old KCC	Reason
1576	SEA 37-1576	37	9	2	1576	SEA 37-1576	37	9	2	
1578	SEA 37-1578	37	9	2	1578	SEA 37-1578	37	9	2	
1579	SEA 37-1579	37	9	2	1579	SEA 37-1579	37	9	2	
1580	SEA 37-1580	37	9	2	1580	SEA 37-1580	37	9	2	
1582	SEA 37-1582	37	9	2	1582	SEA 37-1582	37	9	2	
1583	SEA 37-1583	37	9	2	1583	SEA 37-1583	37	9	2	
1584	SEA 37-1584	37	9	2	1584	SEA 37-1584	37	9	2	
1585	SEA 37-1585	37	9	2	1585	SEA 37-1585	37	9	2	
1586	SEA 37-1586	37	9	2	1586	SEA 37-1586	37	9	2	
1587	SEA 37-1587	37	9	2	1587	SEA 37-1587	37	9	2	
1588	SEA 37-1588	37	9	2	1588	SEA 37-1588	37	9	2	
1589	SEA 37-1589	37	9	2	1589	SEA 37-1589	37	9	2	
1590	SEA 37-1590	37	9	2	1590	SEA 37-1590	37	9	2	
1591	SEA 37-1591	37	9	2	1591	SEA 37-1591	37	9	2	
1592	SEA 37-1592	37	9	2	1592	SEA 37-1592	37	9	2	
1593	SEA 37-1593	37	9	2	1593	SEA 37-1593	37	9	2	
1594	SEA 37-1594	37	9	2	1594	SEA 37-1594	37	9	2	
1596	SEA 37-1596	37	9	2	1596	SEA 37-1596	37	9	2	
1597	SEA 37-1597	37	9	2	1597	SEA 11-1597	11	9	2	N/C
1600	SEA 37-1600	37	9	2	1600	SEA 11-1600	11	9	2	N/C
1607	SEA 37-1607	37	9	2	1607	SEA 37-1607	37	9	2	
1608	SEA 37-1608	37	9	2	1608	SEA 37-1608	37	9	2	
1609	SEA 37-1609	37	9	2	1609	SEA 37-1609	37	9	2	
1610	SEA 37-1610	37	9	2	1610	SEA 37-1610	37	9	2	
1611	SEA 37-1611	37	9	2	1611	SEA 37-1611	37	9	2	
1612	SEA 37-1612	37	9	2	1612	SEA 37-1612	37	9	2	
1613	SEA 37-1613	37	9	2	1613	SEA 37-1613	37	9	2	
1614	SEA 37-1614	37	9	2	1614	SEA 37-1614	37	9	2	
1615	SEA 37-1615	37	9	2	1615	SEA 37-1615	37	9	2	
1616	SEA 37-1616	37	9	2	1616	SEA 37-1616	37	9	2	
1617	SEA 37-1617	37	9	2	1617	SEA 37-1617	37	9	2	
1618	SEA 37-1618	37	9	2	1618	SEA 37-1618	37	9	2	
1619	SEA 37-1619	37	9	2	1619	SEA 37-1619	37	9	2	
1620	SEA 37-1620	37	9	2	1620	SEA 37-1620	37	9	2	
1621	SEA 37-1621	37	9	2	1621	SEA 37-1621	37	9	2	
1622	SEA 37-1622	37	9	2	1622	SEA 37-1622	37	9	2	
1624	SEA 37-1624	37	9	2	1624	SEA 11-1624	11	9	2	N/C
1628	SEA 37-1628	37	9	2	1628	SEA 37-1628	37	9	2	
1629	SEA 37-1629	37	9	2	1629	SEA 37-1629	37	9	2	
1630	SEA 37-1630	37	9	2	1630	SEA 37-1630	37	9	2	
1631	SEA 37-1631	37	9	2	1631	SEA 37-1631	37	9	2	
1632	SEA 37-1632	37	9	2	1632	SEA 37-1632	37	9	2	
1633	SEA 37-1633	37	9	2	1633	SEA 37-1633	37	9	2	
1634	SEA 37-1634	37	9	2	1634	SEA 37-1634	37	9	2	
1635	SEA 37-1635	37	9	2	1635	SEA 37-1635	37	9	2	
1636	SEA 37-1636	37	9	2	1636	SEA 37-1636	37	9	2	
1637	SEA 37-1637	37	9	2	1637	SEA 37-1637	37	9	2	

Reason Code Key
N/C - Name Change
PB - Precinct Balancing
R - Redistricting

2022 Precinct Summary Report

Sorted by King County Council District

New Code	New Precinct Name	New LEG	New CONG	New KCC	Old Code	Old Precinct Name	Old LEG	Old CONG	Old KCC	Reason
1638	SEA 37-1638	37	9	2	1638	SEA 37-1638	37	9	2	
1639	SEA 37-1639	37	9	2	1639	SEA 11-1639	11	9	2	N/C
1640	SEA 37-1640	37	9	2	1640	SEA 37-1640	37	9	2	
1641	SEA 37-1641	37	9	2	1641	SEA 11-1641	11	9	2	N/C
1643	SEA 37-1643	37	9	2	1643	SEA 37-1643	37	9	2	
1646	SEA 37-1646	37	9	2	1646	SEA 37-1646	37	9	2	
1647	SEA 37-1647	37	9	2	1647	SEA 37-1647	37	9	2	
1648	SEA 37-1648	37	9	2	1648	SEA 37-1648	37	9	2	
1650	SEA 37-1650	37	9	2	1650	SEA 37-1650	37	9	2	
1651	SEA 37-1651	37	9	2	1651	SEA 37-1651	37	9	2	
1652	SEA 37-1652	37	9	2	1652	SEA 37-1652	37	9	2	
1827	SEA 37-1827	37	9	2	1827	SEA 37-1827	37	9	2	R
1831	SEA 37-1831	37	9	2	1831	SEA 37-1831	37	9	2	PB
1831	SEA 37-1831	37	9	2	3673	SEA 37-3673	37	9	2	PB
1833	SEA 37-1833	37	9	2	1833	SEA 37-1833	37	9	2	
1834	SEA 37-1834	37	9	2	1834	SEA 37-1834	37	9	2	
1838	SEA 37-1838	37	9	2	1838	SEA 37-1838	37	9	2	
1839	SEA 37-1839	37	9	2	1839	SEA 37-1839	37	9	2	R
1840	SEA 37-1840	37	9	2	1840	SEA 37-1840	37	9	2	
1841	SEA 37-1841	37	9	2	1841	SEA 37-1841	37	9	2	
1850	SEA 37-1850	37	9	2	1850	SEA 37-1850	37	9	2	
1853	SEA 37-1853	37	9	2	1853	SEA 37-1853	37	9	2	
1854	SEA 37-1854	37	9	2	1854	SEA 37-1854	37	9	2	
1863	SEA 37-1863	37	7	2	1876	SEA 37-1863	37	9	2	R
1863	SEA 37-1863	37	7	2	1863	SEA 43-1863	43	9	2	R
1871	SEA 37-1871	37	9	2	1871	SEA 37-1871	37	9	2	
1872	SEA 37-1872	37	9	2	1872	SEA 37-1872	37	9	2	
1876	SEA 37-1876	37	9	2	1876	SEA 37-1876	37	9	2	R
1876	SEA 37-1876	37	9	2	1863	SEA 43-1863	43	9	2	R
1879	SEA 37-1879	37	9	2	1879	SEA 37-1879	37	9	2	
1880	SEA 37-1880	37	9	2	1880	SEA 37-1880	37	9	2	
1881	SEA 37-1881	37	9	2	1881	SEA 37-1881	37	9	2	
1882	SEA 37-1882	37	9	2	1882	SEA 37-1882	37	9	2	
1883	SEA 37-1883	37	9	2	1883	SEA 37-1883	37	9	2	
1884	SEA 37-1884	37	7	2	1884	SEA 37-1884	37	9	2	R
1884	SEA 37-1884	37	7	2	1885	SEA 37-1885	37	9	2	R
1885	SEA 37-1885	37	9	2	1884	SEA 37-1884	37	9	2	R
1885	SEA 37-1885	37	9	2	1885	SEA 37-1885	37	9	2	R
1886	SEA 37-1886	37	7	2	1886	SEA 37-1886	37	9	2	R
1890	SEA 37-1890	37	9	2	1890	SEA 37-1890	37	9	2	
1891	SEA 37-1891	37	9	2	1891	SEA 37-1891	37	9	2	
1892	SEA 37-1892	37	7	2	1892	SEA 37-1892	37	9	2	R
1894	SEA 37-1894	37	7	2	1893	SEA 37-1893	37	9	2	R
1894	SEA 37-1894	37	7	2	1894	SEA 37-1894	37	9	2	R
1895	SEA 37-1895	37	9	2	1895	SEA 37-1895	37	9	2	R
1895	SEA 37-1895	37	9	2	1896	SEA 37-1896	37	9	2	R
1896	SEA 37-1896	37	7	2	1894	SEA 37-1894	37	9	2	R

Reason Code Key
N/C - Name Change
PB - Precinct Balancing
R - Redistricting

*Abolished

DocuSign Envelope ID: E6468297-3158-4990-AD1D-9B00635B75F2

2022 Precinct Summary Report

Attatchment B

Sorted by King County Council District

New Code	New Precinct Name	New LEG	New CONG	New KCC	Old Code	Old Precinct Name	Old LEG	Old CONG	Old KCC	Reason
1896	SEA 37-1896	37	7	2	1895	SEA 37-1895	37	9	2	R
1896	SEA 37-1896	37	7	2	1896	SEA 37-1896	37	9	2	R
1898	SEA 37-1898	37	9	2	1898	SEA 37-1898	37	9	2	R
1899	SEA 37-1899	37	9	2	1899	SEA 37-1899	37	9	2	R
1899	SEA 37-1899	37	9	2	1902	SEA 37-1902	37	9	2	R
1900	SEA 37-1900	37	9	2	1900	SEA 37-1900	37	9	2	
1902	SEA 37-1902	37	7	2	1901	SEA 37-1901*	37	9	2	R
1902	SEA 37-1902	37	7	2	1902	SEA 37-1902	37	9	2	R
1903	SEA 37-1903	37	7	2	1903	SEA 37-1903	37	9	2	R
1906	SEA 37-1906	37	7	2	1898	SEA 37-1898	37	9	2	R
1906	SEA 37-1906	37	7	2	1906	SEA 37-1906	37	9	2	R
1907	SEA 37-1907	37	7	2	1907	SEA 37-1907	37	9	2	R
1913	SEA 37-1913	37	7	2	1910	SEA 37-1910	37	7	2	R
1913	SEA 37-1913	37	7	2	1913	SEA 37-1913	37	7	2	R
1913	SEA 37-1913	37	7	2	1915	SEA 37-1915	37	7	2	R
1914	SEA 37-1914	37	7	2	1914	SEA 37-1914	37	7	2	
1916	SEA 37-1916	37	7	2	1916	SEA 37-1916	37	7	2	
1917	SEA 37-1917	37	7	2	1917	SEA 37-1917	37	9	2	R
1918	SEA 37-1918	37	9	2	1918	SEA 37-1918	37	9	2	
1919	SEA 37-1919	37	9	2	1919	SEA 37-1919	37	9	2	
1920	SEA 37-1920	37	9	2	1920	SEA 37-1920	37	9	2	
1925	SEA 37-1925	37	9	2	1925	SEA 37-1925	37	9	2	
1927	SEA 37-1927	37	9	2	1927	SEA 37-1927	37	9	2	
1930	SEA 37-1930	37	9	2	1930	SEA 37-1930	37	9	2	
1932	SEA 37-1932	37	9	2	1932	SEA 37-1932	37	9	2	
1934	SEA 37-1934	37	9	2	1934	SEA 37-1934	37	9	2	
1935	SEA 37-1935	37	9	2	1935	SEA 37-1935	37	9	2	
1936	SEA 37-1936	37	9	2	1936	SEA 37-1936	37	9	2	
1938	SEA 37-1938	37	9	2	1938	SEA 37-1938	37	9	2	
1940	SEA 37-1940	37	9	2	1940	SEA 37-1940	37	9	2	
1941	SEA 37-1941	37	9	2	1941	SEA 11-1941	11	9	2	N/C
1942	SEA 37-1942	37	9	2	1942	SEA 11-1942	11	9	2	N/C
1944	SEA 37-1944	37	9	2	1944	SEA 37-1944	37	9	2	
1945	SEA 37-1945	37	9	2	1945	SEA 11-1945	11	9	2	N/C
1947	SEA 37-1947	37	9	2	1947	SEA 11-1947	11	9	2	N/C
2799	SEA 37-2799	37	9	2	2799	SEA 37-2799	37	9	2	
3159	SEA 37-3159	37	9	2	3491	SEA 11-3491*	11	9	8	PB
3159	SEA 37-3159	37	9	2	3159	SEA 37-3159	37	9	2	PB
3567	SEA 37-3567	37	9	2	3567	SEA 37-3567	37	9	2	
3580	SEA 37-3580	37	9	2	3580	SEA 11-3580	11	9	2	N/C
3636	SEA 37-3636	37	9	2	3636	SEA 37-3636	37	9	2	
3639	SEA 37-3639	37	9	2	3639	SEA 37-3639	37	9	2	
3666	SEA 37-3666	37	9	2	3666	SEA 37-3666	37	9	2	
3672	SEA 37-3672	37	9	2	3672	SEA 37-3672	37	9	2	R
3673	SEA 37-3673	37	9	2	3673	SEA 37-3673	37	9	2	PB
3696	SEA 37-3696	37	9	2	3696	SEA 37-3696	37	9	2	
3721	SEA 37-3721	37	9	2	3721	SEA 37-3721	37	9	2	

Reason Code Key

N/C - Name Change

PB - Precinct Balancing

R - Redistricting

*Abolished

2022 Precinct Summary Report

Attatchment B

Sorted by King County Council District

New Code	New Precinct Name	New LEG	New CONG	New KCC	Old Code	Old Precinct Name	Old LEG	Old CONG	Old KCC	Reason
3729	SEA 37-3729	37	9	2	3729	SEA 37-3729	37	9	2	
3730	SEA 37-3730	37	9	2	3730	SEA 37-3730	37	9	2	
3731	SEA 37-3731	37	9	2	3731	SEA 37-3731	37	9	2	
3732	SEA 37-3732	37	9	2	3732	SEA 37-3732	37	9	2	
3796	SEA 37-3796	37	9	2	3796	SEA 37-3796	37	9	2	
3802	SEA 37-3802	37	9	2	3802	SEA 37-3802	37	9	2	
3810	SEA 37-3810	37	9	2	3810	SEA 11-3810	11	9	2	N/C
3816	SEA 37-3816	37	9	2	3816	SEA 37-3816	37	9	2	
3817	SEA 37-3817	37	9	2	3817	SEA 37-3817	37	9	2	
3818	SEA 37-3818	37	9	2	3818	SEA 37-3818	37	9	2	
3871	SEA 37-3871	37	9	2	3871	SEA 37-3871	37	9	2	
3872	SEA 37-3872	37	9	2	3872	SEA 37-3872	37	9	2	
3939	SEA 37-3939	37	9	2	3939	SEA 37-3939	37	9	2	
3946	SEA 37-3946	37	9	2	3946	SEA 37-3946	37	9	2	
3948	SEA 37-3948	37	9	2	3948	SEA 37-3948	37	9	2	
3966	SEA 37-3966	37	7	2	1875	SEA 37-1875	37	9	2	R
3967	SEA 37-3967	37	9	2	1876	SEA 37-1876	37	9	2	R
3967	SEA 37-3967	37	9	2	1863	SEA 43-1863	43	9	2	R
1817	SEA 43-1817	43	7	2	1817	SEA 43-1817	43	7	2	
1818	SEA 43-1818	43	7	2	1818	SEA 43-1818	43	7	2	
1819	SEA 43-1819	43	7	2	1819	SEA 43-1819	43	7	2	
1821	SEA 43-1821	43	7	2	1821	SEA 43-1821	43	7	2	
1824	SEA 43-1824	43	7	2	1824	SEA 37-1824	37	7	2	N/C
1826	SEA 43-1826	43	7	2	1826	SEA 43-1826	43	7	2	
1849	SEA 43-1849	43	7	2	1849	SEA 43-1849	43	7	8	R
1849	SEA 43-1849	43	7	2	1857	SEA 43-1857	43	7	8	R
1851	SEA 43-1851	43	7	2	1851	SEA 43-1851	43	7	8	R
1855	SEA 43-1855	43	7	2	1855	SEA 43-1855	43	7	8	R
1856	SEA 43-1856	43	7	2	1856	SEA 43-1856	43	7	2	
1858	SEA 43-1858	43	7	2	1858	SEA 43-1858	43	7	8	R
1861	SEA 43-1861	43	7	2	1861	SEA 43-1861	43	7	2	
1868	SEA 43-1868	43	7	2	1868	SEA 43-1868	43	7	2	
1869	SEA 43-1869	43	7	2	1869	SEA 43-1869	43	7	2	
1870	SEA 43-1870	43	7	2	1870	SEA 43-1870	43	7	2	
1874	SEA 43-1874	43	7	2	1874	SEA 43-1874	43	7	2	
1887	SEA 43-1887	43	7	2	1887	SEA 43-1887	43	7	2	
1888	SEA 43-1888	43	7	2	1888	SEA 43-1888	43	7	2	
1889	SEA 43-1889	43	7	2	1889	SEA 43-1889	43	7	2	
1893	SEA 43-1893	43	7	2	1892	SEA 37-1892	37	9	2	R
1893	SEA 43-1893	43	7	2	1893	SEA 37-1893	37	9	2	R
1910	SEA 43-1910	43	7	2	1910	SEA 37-1910	37	7	2	R
1910	SEA 43-1910	43	7	2	1913	SEA 37-1913	37	7	2	R
1911	SEA 43-1911	43	7	2	1911	SEA 37-1911	37	7	2	N/C
1915	SEA 43-1915	43	7	2	1913	SEA 37-1913	37	7	2	R
1915	SEA 43-1915	43	7	2	1915	SEA 37-1915	37	7	2	R
1962	SEA 43-1962	43	7	2	1962	SEA 46-1962	46	7	2	N/C
1963	SEA 43-1963	43	7	2	1963	SEA 46-1963	46	7	2	N/C

Reason Code Key

N/C - Name Change

PB - Precinct Balancing

R - Redistricting

*Abolished

2022 Precinct Summary Report

Attatchment B

Sorted by King County Council District

New Code	New Precinct Name	New LEG	New CONG	New KCC	Old Code	Old Precinct Name	Old LEG	Old CONG	Old KCC	Reason
1968	SEA 43-1968	43	7	2	1968	SEA 46-1968	46	7	2	N/C
1969	SEA 43-1969	43	7	2	1969	SEA 46-1969	46	7	2	N/C
1970	SEA 43-1970	43	7	2	1970	SEA 46-1970	46	7	2	N/C
1971	SEA 43-1971	43	7	2	1971	SEA 46-1971	46	7	2	N/C
1974	SEA 43-1974	43	7	2	1974	SEA 46-1974	46	7	2	N/C
1976	SEA 43-1976	43	7	2	1976	SEA 43-1976	43	7	2	
1977	SEA 43-1977	43	7	2	1977	SEA 46-1977	46	7	2	N/C
1978	SEA 43-1978	43	7	2	1978	SEA 46-1978	46	7	2	N/C
1980	SEA 43-1980	43	7	2	1980	SEA 46-1980	46	7	2	N/C
1982	SEA 43-1982	43	7	2	1982	SEA 43-1982	43	7	2	
1983	SEA 43-1983	43	7	2	1983	SEA 43-1983	43	7	2	
1986	SEA 43-1986	43	7	2	1986	SEA 43-1986	43	7	2	
1990	SEA 43-1990	43	7	2	1990	SEA 43-1990	43	7	2	
1991	SEA 43-1991	43	7	2	1991	SEA 43-1991	43	7	2	
1992	SEA 43-1992	43	7	2	1992	SEA 43-1992	43	7	2	
1993	SEA 43-1993	43	7	2	1993	SEA 43-1993	43	7	2	
1994	SEA 43-1994	43	7	2	1994	SEA 43-1994	43	7	2	
1995	SEA 43-1995	43	7	2	1995	SEA 43-1995	43	7	2	
1996	SEA 43-1996	43	7	2	1996	SEA 43-1996	43	7	2	
1997	SEA 43-1997	43	7	2	1997	SEA 43-1997	43	7	2	
1999	SEA 43-1999	43	7	2	1999	SEA 43-1999	43	7	2	
2000	SEA 43-2000	43	7	2	2000	SEA 43-2000	43	7	2	
2001	SEA 43-2001	43	7	2	2001	SEA 43-2001	43	7	2	
2002	SEA 43-2002	43	7	2	2002	SEA 43-2002	43	7	2	
2004	SEA 43-2004	43	7	2	2004	SEA 43-2004	43	7	2	
2006	SEA 43-2006	43	7	2	2006	SEA 43-2006	43	7	2	
2007	SEA 43-2007	43	7	2	2007	SEA 43-2007	43	7	2	
2008	SEA 43-2008	43	7	2	2008	SEA 43-2008	43	7	2	
2009	SEA 43-2009	43	7	2	2009	SEA 43-2009	43	7	2	
2011	SEA 43-2011	43	7	2	2011	SEA 43-2011	43	7	2	
2013	SEA 43-2013	43	7	2	2013	SEA 43-2013	43	7	2	
2014	SEA 43-2014	43	7	2	2014	SEA 43-2014	43	7	2	
2015	SEA 43-2015	43	7	2	2015	SEA 43-2015	43	7	2	
2016	SEA 43-2016	43	7	2	2016	SEA 43-2016	43	7	2	
2017	SEA 43-2017	43	7	2	2017	SEA 43-2017	43	7	2	
2018	SEA 43-2018	43	7	2	2018	SEA 43-2018	43	7	2	
2020	SEA 43-2020	43	7	2	2020	SEA 43-2020	43	7	2	
2021	SEA 43-2021	43	7	2	2021	SEA 43-2021	43	7	2	
2023	SEA 43-2023	43	7	2	2023	SEA 43-2023	43	7	2	
2024	SEA 43-2024	43	7	2	2024	SEA 43-2024	43	7	2	
2025	SEA 43-2025	43	7	2	2025	SEA 43-2025	43	7	2	
2026	SEA 43-2026	43	7	2	2026	SEA 43-2026	43	7	2	
2027	SEA 43-2027	43	7	2	2027	SEA 43-2027	43	7	2	
2028	SEA 43-2028	43	7	2	2028	SEA 43-2028	43	7	2	
2029	SEA 43-2029	43	7	2	2029	SEA 43-2029	43	7	2	
2033	SEA 43-2033	43	7	2	2033	SEA 43-2033	43	7	2	
2034	SEA 43-2034	43	7	2	2034	SEA 43-2034	43	7	2	

Reason Code Key

N/C - Name Change

PB - Precinct Balancing

R - Redistricting

2022 Precinct Summary Report

Attatchment B

Sorted by King County Council District

New Code	New Precinct Name	New LEG	New CONG	New KCC	Old Code	Old Precinct Name	Old LEG	Old CONG	Old KCC	Reason
2035	SEA 43-2035	43	7	2	2035	SEA 43-2035	43	7	2	
2037	SEA 43-2037	43	7	2	2037	SEA 43-2037	43	7	2	
2038	SEA 43-2038	43	7	2	2038	SEA 43-2038	43	7	2	
2039	SEA 43-2039	43	7	2	2039	SEA 43-2039	43	7	2	
2040	SEA 43-2040	43	7	2	2040	SEA 43-2040	43	7	8	R
2043	SEA 43-2043	43	7	2	2043	SEA 43-2043	43	7	2	R
2043	SEA 43-2043	43	7	2	2044	SEA 43-2044	43	7	2	R
2052	SEA 43-2052	43	7	2	2052	SEA 43-2052	43	7	2	
2055	SEA 43-2055	43	7	2	2055	SEA 43-2055	43	7	2	
2057	SEA 43-2057	43	7	2	2057	SEA 46-2057	46	7	2	N/C
2058	SEA 43-2058	43	7	2	2058	SEA 43-2058	43	7	2	
2059	SEA 43-2059	43	7	2	2059	SEA 43-2059	43	7	8	R
2061	SEA 43-2061	43	7	2	2061	SEA 43-2061	43	7	2	
2064	SEA 43-2064	43	7	2	2064	SEA 43-2064	43	7	2	
2090	SEA 43-2090	43	7	2	2090	SEA 46-2090	46	7	2	R
2104	SEA 43-2104	43	7	2	2104	SEA 43-2104	43	7	2	
2105	SEA 43-2105	43	7	2	2105	SEA 43-2105	43	7	2	
2113	SEA 43-2113	43	7	2	2113	SEA 43-2113	43	7	2	
2115	SEA 43-2115	43	7	2	2115	SEA 43-2115	43	7	2	
2543	SEA 43-2543	43	7	2	2543	SEA 43-2543	43	7	8	R
2545	SEA 43-2545	43	7	2	2545	SEA 43-2545	43	7	8	R
2546	SEA 43-2546	43	7	2	2546	SEA 43-2546	43	7	8	R
2861	SEA 43-2861	43	7	2	2861	SEA 37-2861	37	7	2	N/C
2928	SEA 43-2928	43	7	2	2928	SEA 43-2928	43	7	2	
3424	SEA 43-3424	43	7	2	3424	SEA 43-3424	43	7	2	
3803	SEA 43-3803	43	7	2	3803	SEA 43-3803	43	7	2	
3949	SEA 43-3949	43	7	2	3949	SEA 43-3949	43	7	2	
1262	SEA 46-1262	46	7	2	1262	SEA 43-1262	43	7	2	N/C
1271	SEA 46-1271	46	7	2	1271	SEA 43-1271	43	7	2	PB
1952	SEA 46-1952	46	7	2	1952	SEA 46-1952	46	7	2	
1953	SEA 46-1953	46	7	2	1953	SEA 46-1953	46	7	2	
1954	SEA 46-1954	46	7	2	1954	SEA 46-1954	46	7	2	
1961	SEA 46-1961	46	7	2	1961	SEA 46-1961	46	7	2	
1964	SEA 46-1964	46	7	2	1964	SEA 46-1964	46	7	2	
1965	SEA 46-1965	46	7	2	1965	SEA 46-1965	46	7	2	
1966	SEA 46-1966	46	7	2	1966	SEA 46-1966	46	7	2	R
1966	SEA 46-1966	46	7	2	2090	SEA 46-2090	46	7	2	R
1967	SEA 46-1967	46	7	2	1967	SEA 46-1967	46	7	2	
1975	SEA 46-1975	46	7	2	1975	SEA 43-1975	43	7	2	N/C
2044	SEA 46-2044	46	7	2	2044	SEA 43-2044	43	7	2	R
2045	SEA 46-2045	46	7	2	2045	SEA 43-2045	43	7	2	N/C
2047	SEA 46-2047	46	7	2	2047	SEA 43-2047	43	7	2	N/C
2048	SEA 46-2048	46	7	2	2048	SEA 43-2048	43	7	2	N/C
2049	SEA 46-2049	46	7	2	2049	SEA 43-2049	43	7	2	N/C
2050	SEA 46-2050	46	7	2	2050	SEA 43-2050	43	7	2	N/C
2056	SEA 46-2056	46	7	2	2056	SEA 46-2056	46	7	2	
2065	SEA 46-2065	46	7	2	2065	SEA 43-2065	43	7	2	N/C

Reason Code Key

N/C - Name Change

PB - Precinct Balancing

R - Redistricting

DocuSign Envelope ID: E6468297-3158-4990-AD1D-9B00635B75F2

2022 Precinct Summary Report

Attatchment B

Sorted by King County Council District

New Code	New Precinct Name	New LEG	New CONG	New KCC	Old Code	Old Precinct Name	Old LEG	Old CONG	Old KCC	Reason
2068	SEA 46-2068	46	7	2	2068	SEA 43-2068	43	7	2	N/C
2071	SEA 46-2071	46	7	2	2071	SEA 43-2071	43	7	2	N/C
2074	SEA 46-2074	46	7	2	2074	SEA 43-2074	43	7	2	N/C
2075	SEA 46-2075	46	7	2	2075	SEA 43-2075	43	7	2	N/C
2076	SEA 46-2076	46	7	2	2076	SEA 43-2076	43	7	2	N/C
2081	SEA 46-2081	46	7	2	2081	SEA 43-2081	43	7	2	N/C
2083	SEA 46-2083	46	7	2	2083	SEA 43-2083	43	7	2	N/C
2084	SEA 46-2084	46	7	2	2084	SEA 43-2084	43	7	2	N/C
2088	SEA 46-2088	46	7	2	2088	SEA 43-2088	43	7	2	N/C
2089	SEA 46-2089	46	7	2	2089	SEA 43-2089	43	7	2	N/C
2091	SEA 46-2091	46	7	2	2091	SEA 46-2091	46	7	2	
2092	SEA 46-2092	46	7	2	2092	SEA 46-2092	46	7	2	
2093	SEA 46-2093	46	7	2	2093	SEA 46-2093	46	7	2	
2094	SEA 46-2094	46	7	2	2094	SEA 46-2094	46	7	2	
2095	SEA 46-2095	46	7	2	2095	SEA 46-2095	46	7	2	
2096	SEA 46-2096	46	7	2	2096	SEA 46-2096	46	7	2	
2097	SEA 46-2097	46	7	2	2097	SEA 46-2097	46	7	2	
2098	SEA 46-2098	46	7	2	2098	SEA 46-2098	46	7	2	
2099	SEA 46-2099	46	7	2	2099	SEA 46-2099	46	7	2	
2100	SEA 46-2100	46	7	2	2100	SEA 46-2100	46	7	2	
2109	SEA 46-2109	46	7	2	2109	SEA 43-2109	43	7	2	N/C
2110	SEA 46-2110	46	7	2	2110	SEA 43-2110	43	7	2	N/C
2987	SEA 46-2987	46	7	2	2987	SEA 43-2987	43	7	2	N/C
3805	SEA 46-3805	46	7	2	3805	SEA 43-3805	43	7	2	N/C
3950	SEA 46-3950	46	7	2	2069	SEA 43-2069	43	7	2	R
3950	SEA 46-3950	46	7	2	3950	SEA 43-3950	43	7	2	R
3981	SEA 46-3981	46	7	2	1271	SEA 43-1271	43	7	2	PB
1069	SHAMROCK	37	9	2	1069	SHAMROCK	37	9	2	
3857	SKYWAY	37	9	2	3857	SKYWAY	37	9	2	
2949	TUK 11-2949	11	9	2	2949	TUK 11-2949	11	9	8	R
3499	TUK 11-3499	11	9	2	3499	TUK 11-3499	11	9	8	R
1196	WALLACE	37	9	2	1196	WALLACE	37	9	2	
3562	ADAIR	45	8	3	3562	ADAIR	45	1	3	R
2381	ALDARRA	12	8	3	2381	ALDARRA	5	8	3	R
3400	ALDER SPRINGS	45	8	3	3400	ALDER SPRINGS	45	1	3	R
0010	ALDERWOOD	45	8	3	0010	ALDERWOOD	45	1	3	R
2383	ALPINE	12	8	3	2383	ALPINE	5	1	3	R
2652	AMES LAKE	45	8	3	2652	AMES LAKE	5	1	3	R
3641	ASPEN GLEN	45	8	3	3641	ASPEN GLEN	45	1	3	R
0091	AVONDALE	45	8	3	0091	AVONDALE	45	1	3	R
3334	BACUS	12	8	3	3334	BACUS	5	1	3	R
0098	BEAR CREEK	48	8	3	0098	BEAR CREEK	45	1	3	R
3984	BEND	12	8	3	3472	RATTLESNAKE	5	8	3	R
2653	BIG BEND	45	8	3	2653	BIG BEND	45	1	3	R
3707	BIG LEAF	45	8	3	3707	BIG LEAF	45	1	3	R
2676	BOT 01-2676	1	1	3	2676	BOT 01-2676	1	1	1	R
3726	BOT 01-3726	1	1	3	3726	BOT 01-3726	1	1	1	R

Reason Code Key

N/C - Name Change

PB - Precinct Balancing

R - Redistricting

*Abolished

DocuSign Envelope ID: E6468297-3158-4990-AD1D-9B00635B75F2

2022 Precinct Summary Report

Attatchment B

Sorted by King County Council District

New Code	New Precinct Name	New LEG	New CONG	New KCC	Old Code	Old Precinct Name	Old LEG	Old CONG	Old KCC	Reason
2456	BRONSON	45	8	3	2456	BRONSON	45	1	3	R
2654	BROOKSIDE	45	8	3	2654	BROOKSIDE	45	1	3	R
2783	BROOKTRAILS	45	8	3	2783	BROOKTRAILS	45	1	3	R
0290	CAR 12-0290	12	8	3	0290	CAR 05-0290	5	1	3	N/C
3290	CAR 12-3290	12	8	3	3290	CAR 05-3290	5	1	3	N/C
3791	CASCARA	45	8	3	3791	CASCARA	45	1	3	R
0314	CHERRY VALLEY	12	8	3	0314	CHERRY VALLEY	45	1	3	R
2480	CHURCHILL	45	8	3	2480	CHURCHILL	45	1	3	R
0318	CLEVELAND	45	1	3	0318	CLEVELAND	45	1	3	R
3333	COOPER	12	8	3	3333	COOPER	5	1	3	R
2725	CORWIN	45	8	3	2725	CORWIN	45	1	3	R
0338	COTTAGE LAKE	45	8	3	0338	COTTAGE LAKE	45	1	3	R
0338	COTTAGE LAKE	45	8	3	2487	LAKE LEOTA	45	1	3	R
3201	DIPPER	12	8	3	3201	DIPPER	5	1	3	R
3221	DOUGLAS	45	8	3	3221	DOUGLAS	45	1	3	R
3205	DUTHIE HILL	5	8	3	3205	DUTHIE HILL	5	8	3	
0389	DUV 45-0389	45	8	3	0389	DUV 45-0389	45	1	3	R
2959	DUV 45-2959	45	8	3	2959	DUV 45-2959	45	1	3	R
3218	DUV 45-3218	45	8	3	3218	DUV 45-3218	45	1	3	R
3219	DUV 45-3219	45	8	3	3219	DUV 45-3219	45	1	3	R
3481	DUV 45-3481	45	8	3	3481	DUV 45-3481	45	1	3	R
3502	DUV 45-3502	45	8	3	3502	DUV 45-3502	45	1	3	R
3642	DUV 45-3642	45	8	3	3642	DUV 45-3642	45	1	3	R
3741	DUV 45-3741	45	8	3	3741	DUV 45-3741	45	1	3	R
3742	DUV 45-3742	45	8	3	3742	DUV 45-3742	45	1	3	R
3565	EAGLE	5	8	3	2381	ALDARRA	41	8	3	R
3565	EAGLE	5	8	3	3565	EAGLE	41	8	3	R
3623	EASTRIDGE	45	8	3	3623	EASTRIDGE	45	1	3	R
3283	ELSIE	45	8	3	3283	ELSIE	45	1	3	R
0834	ELSOM	1	8	3	0834	ELSOM	45	1	3	R
3965	EVANS	48	8	3	0098	BEAR CREEK	45	1	3	R
0432	FALL CITY	12	8	3	0432	FALL CITY	5	8	3	R
0432	FALL CITY	12	8	3	2404	LAKE ALICE	5	8	3	R
3220	FOX	45	8	3	3220	FOX	45	1	3	R
1096	GRIZZLY	5	8	3	1096	GRIZZLY	5	8	3	
2909	GROUSEMONT	45	1	3	2909	GROUSEMONT	45	1	3	
0495	HAPPY VALLEY	45	8	3	0495	HAPPY VALLEY	45	1	3	R
3862	HARRIET	45	8	3	3862	HARRIET	45	1	3	R
2655	HILL	45	8	3	2655	HILL	45	1	3	R
2926	HOLIDAY LAKE	45	8	3	2926	HOLIDAY LAKE	45	1	3	R
2656	HOLLYMORE	45	8	3	2656	HOLLYMORE	45	1	3	R
0525	HOLLYWOOD	45	1	3	2456	BRONSON	45	1	3	R
0525	HOLLYWOOD	45	1	3	0525	HOLLYWOOD	45	1	3	R
3083	HORSESHOE	12	8	3	3083	HORSESHOE	5	1	3	R
3284	ISABELLA	45	8	3	3284	ISABELLA	45	1	3	R
0543	ISS 05-0543	5	8	3	0543	ISS 05-0543	5	8	3	
0544	ISS 05-0544	5	8	3	0544	ISS 05-0544	5	8	3	

Reason Code Key

N/C - Name Change

PB - Precinct Balancing

R - Redistricting

*Abolished

2022 Precinct Summary Report

Sorted by King County Council District

New Code	New Precinct Name	New LEG	New CONG	New KCC	Old Code	Old Precinct Name	Old LEG	Old CONG	Old KCC	Reason
0545	ISS 05-0545	5	8	3	0545	ISS 05-0545	5	8	3	
0546	ISS 05-0546	5	8	3	0546	ISS 05-0546	5	8	3	
0547	ISS 05-0547	5	8	3	0547	ISS 05-0547	5	8	3	
0548	ISS 05-0548	5	8	3	0548	ISS 05-0548	5	8	3	
0550	ISS 05-0550	5	8	3	0550	ISS 05-0550	5	8	3	
2401	ISS 05-2401	5	8	3	2401	ISS 41-2401	41	8	3	N/C
2461	ISS 05-2461	5	8	3	2461	ISS 05-2461	5	8	3	
2806	ISS 05-2806	5	8	3	2806	ISS 05-2806	5	8	3	
2929	ISS 05-2929	5	8	3	2929	ISS 05-2929	5	8	3	
3138	ISS 05-3138	5	8	3	3138	ISS 05-3138	5	8	3	
3145	ISS 05-3145	5	8	3	3145	ISS 05-3145	5	8	3	
3206	ISS 05-3206	5	8	3	3206	ISS 05-3206	5	8	3	
3464	ISS 05-3464	5	8	3	3464	ISS 05-3464	5	8	3	
3503	ISS 05-3503	5	8	3	3503	ISS 05-3503	5	8	3	
3504	ISS 05-3504	5	8	3	3504	ISS 05-3504	5	8	3	
3527	ISS 05-3527	5	8	3	3527	ISS 05-3527	5	8	3	
3533	ISS 05-3533	5	8	3	3533	ISS 41-3533	41	8	3	N/C
3552	ISS 05-3552	5	8	3	3552	ISS 05-3552	5	8	3	
3559	ISS 05-3559	5	8	3	3559	ISS 05-3559	5	8	3	PB
3559	ISS 05-3559	5	8	3	3712	ISS 05-3712*	5	8	3	PB
3559	ISS 05-3559	5	8	3	3697	ISS 05-3697*	5	8	9	PB
3572	ISS 05-3572	5	8	3	3572	ISS 05-3572	5	8	3	
3634	ISS 05-3634	5	8	3	3634	ISS 05-3634	5	8	3	
3649	ISS 05-3649	5	8	3	3649	ISS 05-3649	5	8	3	
3651	ISS 05-3651	5	8	3	3651	ISS 05-3651	5	8	3	
3691	ISS 05-3691	5	8	3	3691	ISS 05-3691	5	8	3	R
3711	ISS 05-3711	5	8	3	3711	ISS 05-3711	5	8	3	
3714	ISS 05-3714	5	8	3	3714	ISS 05-3714	5	8	3	
3733	ISS 05-3733	5	8	3	3733	ISS 05-3733	5	8	3	
3736	ISS 05-3736	5	8	3	3736	ISS 05-3736	5	8	3	
3740	ISS 05-3740	5	8	3	2602	ISS 41-2602	41	8	3	R
3740	ISS 05-3740	5	8	3	3740	ISS 41-3740	41	8	3	R
3819	ISS 05-3819	5	8	3	3819	ISS 05-3819	5	8	3	
3899	ISS 05-3899	5	8	3	3899	ISS 41-3899	41	8	3	N/C
1208	ISS 41-1208	41	8	3	1208	ISS 41-1208	41	8	3	
2409	ISS 41-2409	41	8	3	2409	ISS 41-2409	41	8	3	
2602	ISS 41-2602	41	8	3	2602	ISS 41-2602	41	8	3	R
2605	ISS 41-2605	41	8	3	2605	ISS 41-2605	41	8	3	
2692	ISS 41-2692	41	8	3	2692	ISS 41-2692	41	8	3	
2733	ISS 41-2733	41	8	3	2733	ISS 41-2733	41	8	3	
2977	ISS 41-2977	41	8	3	2977	ISS 41-2977	41	8	3	
3554	ISS 41-3554	41	8	3	3554	ISS 41-3554	41	8	3	
3740	ISS 41-3740	5	8	3	3691	ISS 05-3691	5	8	3	R
3786	ISS 41-3786	41	8	3	3786	ISS 41-3786	41	8	3	
3789	ISS 41-3789	41	8	3	3789	ISS 41-3789	41	8	3	
3898	ISS 41-3898	41	8	3	3898	ISS 41-3898	41	8	3	
2785	JAY	45	8	3	2785	JAY	45	1	3	R

Reason Code Key

N/C - Name Change

PB - Precinct Balancing

R - Redistricting

*Abolished

DocuSign Envelope ID: E6468297-3158-4990-AD1D-9B00635B75F2

2022 Precinct Summary Report

Attatchment B

Sorted by King County Council District

New Code	New Precinct Name	New LEG	New CONG	New KCC	Old Code	Old Precinct Name	Old LEG	Old CONG	Old KCC	Reason
2404	LAKE ALICE	5	8	3	2404	LAKE ALICE	5	8	3	R
2658	LAKE JOY	12	8	3	2658	LAKE JOY	5	1	3	R
2487	LAKE LEOTA	1	8	3	2487	LAKE LEOTA	45	1	3	R
3280	LORA	12	8	3	3280	LORA	5	1	3	R
2736	LYNX	5	8	3	2736	LYNX	5	8	3	
0708	MABEL	45	8	3	0708	MABEL	45	1	3	R
2964	MARCEL	12	8	3	2964	MARCEL	5	1	3	R
0742	MEADOWBROOK	5	8	3	0742	MEADOWBROOK	5	8	3	
3212	MEANDER	45	8	3	3212	MEANDER	45	1	3	R
2650	MERLOT	45	1	3	2650	MERLOT	45	1	3	R
2601	MICHAEL	45	8	3	2601	MICHAEL	45	1	3	R
0801	MIDDLE FORK	5	8	3	0801	MIDDLE FORK	5	8	3	
0807	MILLIKIN	45	8	3	0807	MILLIKIN	45	1	3	R
0810	MINK ROAD	45	8	3	0810	MINK ROAD	45	1	3	R
2907	MOUNT CLARE	45	8	3	2907	MOUNT CLARE	45	1	3	R
0825	MOUNT SI	12	8	3	0825	MOUNT SI	5	1	3	R
2594	NAPOLEON	1	8	3	2594	NAPOLEON	45	1	3	R
2683	N-B 05-2683	5	8	3	2683	N-B 05-2683	5	8	3	
3611	N-B 05-3611	5	8	3	3611	N-B 05-3611	5	8	3	R
3611	N-B 05-3611	5	8	3	3868	N-B 05-3868	5	8	3	R
0858	N-B 12-0858	12	8	3	0858	N-B 05-0858	5	8	3	N/C
0859	N-B 12-0859	12	8	3	0859	N-B 05-0859	5	8	3	N/C
3296	N-B 12-3296	12	8	3	3296	N-B 05-3296	5	8	3	N/C
3406	N-B 12-3406	12	8	3	3406	N-B 05-3406	5	8	3	N/C
3407	N-B 12-3407	12	8	3	3407	N-B 05-3407	5	8	3	N/C
3868	N-B 12-3868	12	8	3	3868	N-B 05-3868	5	8	3	R
3968	N-B 12-3968	12	8	3	3611	N-B 05-3611	5	8	3	R
3968	N-B 12-3968	12	8	3	3868	N-B 05-3868	5	8	3	R
0869	NOVELTY	45	8	3	0869	NOVELTY	5	1	3	R
0869	NOVELTY	45	8	3	0314	CHERRY VALLEY	45	1	3	R
0869	NOVELTY	45	8	3	1122	STILLWATER	45	1	3	R
3971	PARADISE	45	8	3	2725	CORWIN	45	1	3	R
3971	PARADISE	45	8	3	2493	REINTREE	45	1	3	R
3955	PASTURE	45	8	3	0098	BEAR CREEK	45	1	3	R
0901	PATTERSON	12	8	3	0901	PATTERSON	5	1	3	R
0919	PRESTON	5	8	3	0919	PRESTON	5	8	3	
2737	PROVAN	45	8	3	2737	PROVAN	45	1	3	R
3418	QUAIL	45	8	3	3418	QUAIL	45	1	3	R
3806	QUAIL CREEK	45	8	3	3806	QUAIL CREEK	5	1	3	R
0927	RAGING RIVER	5	8	3	0927	RAGING RIVER	5	8	3	
3472	RATTLESNAKE	5	8	3	3472	RATTLESNAKE	5	8	3	R
0936	RED 45-0936	45	1	3	0936	RED 45-0936	45	1	3	
0951	RED 45-0951	45	1	3	0951	RED 48-0951	48	1	3	N/C
2410	RED 45-2410	45	1	3	2410	RED 45-2410	45	1	3	R
2410	RED 45-2410	45	1	3	3282	RED 45-3282	45	1	3	R
2448	RED 45-2448	45	1	3	2448	RED 48-2448	48	1	3	N/C
2492	RED 45-2492	45	1	3	2492	RED 45-2492	45	1	3	

Reason Code Key

N/C - Name Change

PB - Precinct Balancing

R - Redistricting

*Abolished

2022 Precinct Summary Report

Sorted by King County Council District

New Code	New Precinct Name	New LEG	New CONG	New KCC	Old Code	Old Precinct Name	Old LEG	Old CONG	Old KCC	Reason
2638	RED 45-2638	45	1	3	2638	RED 45-2638	45	1	3	
2641	RED 45-2641	45	1	3	2641	RED 48-2641	48	1	3	N/C
2643	RED 45-2643	45	1	3	2643	RED 45-2643	45	1	3	
2659	RED 45-2659	45	8	3	2659	RED 45-2659	45	1	3	R
2966	RED 45-2966	45	1	3	2659	RED 45-2659	45	1	3	R
2966	RED 45-2966	45	1	3	2966	RED 48-2966	48	1	3	R
3281	RED 45-3281	45	1	3	3281	RED 45-3281	45	1	3	
3313	RED 45-3313	45	1	3	3313	RED 48-3313	48	1	3	R
3315	RED 45-3315	45	1	3	3315	RED 45-3315	45	1	3	
3547	RED 45-3547	45	1	3	3547	RED 45-3547	45	1	3	R
3584	RED 45-3584	45	1	3	3584	RED 45-3584	45	1	3	
3737	RED 45-3737	45	1	3	3737	RED 45-3737	45	1	3	
3926	RED 45-3926	45	1	3	3926	RED 45-3926	45	1	3	
3475	RED 48-3475	48	1	3	2659	RED 45-2659	45	1	3	R
3475	RED 48-3475	48	1	3	3475	RED 48-3475	48	1	3	R
3970	RED 48-3970	48	1	3	3313	RED 48-3970	48	1	3	R
2493	REINTREE	1	8	3	2493	REINTREE	45	1	3	R
3479	RIDGE	45	8	3	3479	RIDGE	45	1	3	R
1022	RING HILL	45	8	3	1022	RING HILL	45	1	3	R
2584	RIVERBEND	5	8	3	2584	RIVERBEND	5	8	3	
2651	ROSE	1	1	3	2650	MERLOT	45	1	3	R
2651	ROSE	1	1	3	2651	ROSE	45	1	3	R
2651	ROSE	1	1	3	3631	PORT	45	1	6	R
3327	SALAL	45	8	3	3327	SALAL	45	1	3	R
3210	SALISH	45	8	3	3210	SALISH	45	1	3	R
2718	SAM 05-2718	5	8	3	2718	SAM 05-2718	5	8	3	
2941	SAM 05-2941	5	8	3	2941	SAM 05-2941	5	8	3	
2942	SAM 05-2942	5	8	3	2942	SAM 41-2942	41	8	3	N/C
2971	SAM 05-2971	5	8	3	2971	SAM 05-2971	5	8	3	
2972	SAM 05-2972	5	8	3	2972	SAM 05-2972	5	8	3	
2975	SAM 05-2975	5	8	3	2975	SAM 05-2975	5	8	3	
3202	SAM 05-3202	5	8	3	3202	SAM 05-3202	5	8	3	
3203	SAM 05-3203	5	8	3	3203	SAM 05-3203	5	8	3	
3204	SAM 05-3204	5	8	3	3204	SAM 05-3204	5	8	3	
3306	SAM 05-3306	5	8	3	3306	SAM 05-3306	5	8	3	
3307	SAM 05-3307	5	8	3	3307	SAM 05-3307	5	8	3	
3308	SAM 05-3308	5	8	3	3308	SAM 05-3308	5	8	3	
3326	SAM 05-3326	5	8	3	3326	SAM 05-3326	5	8	3	
3508	SAM 05-3508	5	8	3	3508	SAM 41-3508	41	8	3	N/C
3515	SAM 05-3515	5	8	3	3515	SAM 05-3515	5	8	3	
0100	SAM 41-0100	41	8	3	0100	SAM 41-0100	41	8	3	
0307	SAM 41-0307	41	8	3	0307	SAM 41-0307	41	8	3	
0816	SAM 41-0816	41	8	3	0816	SAM 41-0816	41	8	3	
0909	SAM 41-0909	41	8	3	0909	SAM 41-0909	41	8	3	
1130	SAM 41-1130	41	8	3	1130	SAM 41-1130	41	8	3	
2469	SAM 41-2469	41	8	3	2469	SAM 41-2469	41	8	3	
2491	SAM 41-2491	41	8	3	2491	SAM 41-2491	41	8	3	

Reason Code Key

N/C - Name Change
PB - Precinct Balancing
R - Redistricting

*Abolished

2022 Precinct Summary Report

Sorted by King County Council District

New Code	New Precinct Name	New LEG	New CONG	New KCC	Old Code	Old Precinct Name	Old LEG	Old CONG	Old KCC	Reason
2690	SAM 41-2690	41	8	3	2690	SAM 41-2690	41	8	3	
2693	SAM 41-2693	41	8	3	0536	SAM 45-0536	45	8	3	R
2693	SAM 41-2693	41	8	3	2693	SAM 45-2693	45	8	3	R
2813	SAM 41-2813	41	8	3	2813	SAM 41-2813	41	8	3	
2937	SAM 41-2937	41	8	3	2937	SAM 41-2937	41	8	3	
2940	SAM 41-2940	41	8	3	2940	SAM 41-2940	41	8	3	
2973	SAM 41-2973	41	8	3	2973	SAM 41-2973	41	8	3	
3214	SAM 41-3214	41	8	3	3214	SAM 41-3214	41	8	3	
3215	SAM 41-3215	41	8	3	3215	SAM 41-3215	41	8	3	
3293	SAM 41-3293	41	8	3	3293	SAM 45-3293	45	8	3	N/C
3384	SAM 41-3384	41	8	3	3384	SAM 41-3384	41	8	3	
3385	SAM 41-3385	41	8	3	3385	SAM 41-3385	41	8	3	
3386	SAM 41-3386	41	8	3	3386	SAM 45-3386	45	8	3	N/C
3412	SAM 41-3412	41	8	3	3412	SAM 45-3412	45	8	3	N/C
3505	SAM 41-3505	41	8	3	3505	SAM 45-3505	45	8	3	N/C
3506	SAM 41-3506	41	8	3	3506	SAM 41-3506	41	8	3	
3507	SAM 41-3507	41	8	3	3507	SAM 41-3507	41	8	3	
3607	SAM 41-3607	41	8	3	3607	SAM 41-3607	41	8	3	
3638	SAM 41-3638	41	8	3	3638	SAM 41-3638	41	8	3	
3654	SAM 41-3654	41	8	3	3654	SAM 41-3654	41	8	3	
3824	SAM 41-3824	41	8	3	3824	SAM 41-3824	41	8	3	
3825	SAM 41-3825	41	8	3	3825	SAM 41-3825	41	8	3	
3932	SAM 41-3932	41	8	3	3932	SAM 41-3932	41	8	3	
3935	SAM 41-3935	41	8	3	3935	SAM 41-3935	41	8	3	
3941	SAM 41-3941	41	8	3	3941	SAM 45-3941	45	8	3	N/C
3945	SAM 41-3945	41	8	3	3945	SAM 45-3945	45	8	3	N/C
0536	SAM 45-0536	45	8	3	0536	SAM 45-0536	45	8	3	R
2450	SAM 45-2450	45	8	3	2450	SAM 45-2450	45	8	3	
2564	SAM 45-2564	45	8	3	2564	SAM 45-2564	45	8	3	
2575	SAM 45-2575	45	8	3	2575	SAM 45-2575	45	8	3	
2620	SAM 45-2620	45	8	3	2620	SAM 45-2620	45	8	3	
2684	SAM 45-2684	45	8	3	2684	SAM 45-2684	45	8	3	
2726	SAM 45-2726	45	8	3	2726	SAM 45-2726	45	8	3	
2791	SAM 45-2791	45	8	3	2791	SAM 45-2791	45	8	3	
2961	SAM 45-2961	45	8	3	2961	SAM 45-2961	45	8	3	
2963	SAM 45-2963	45	8	3	2963	SAM 45-2963	45	8	3	
2965	SAM 45-2965	45	8	3	2965	SAM 45-2965	45	8	3	
3213	SAM 45-3213	45	8	3	3213	SAM 45-3213	45	8	3	
3216	SAM 45-3216	45	8	3	3216	SAM 45-3216	45	8	3	
3217	SAM 45-3217	45	8	3	3217	SAM 45-3217	45	8	3	
3298	SAM 45-3298	45	8	3	3298	SAM 45-3298	45	8	3	
3387	SAM 45-3387	45	8	3	3387	SAM 45-3387	45	8	3	
3388	SAM 45-3388	45	8	3	3722	SAM 45-3722*	45	1	3	PB
3388	SAM 45-3388	45	8	3	3388	SAM 45-3388	45	8	3	PB
3389	SAM 45-3389	45	8	3	3389	SAM 45-3389	45	8	3	
3454	SAM 45-3454	45	8	3	3454	SAM 45-3454	45	8	3	
3940	SAM 45-3940	45	8	3	3940	SAM 45-3940	45	8	3	

Reason Code Key

N/C - Name Change

PB - Precinct Balancing

R - Redistricting

*Abolished

DocuSign Envelope ID: E6468297-3158-4990-AD1D-9B00635B75F2

2022 Precinct Summary Report

Attatchment B

Sorted by King County Council District

New Code	New Precinct Name	New LEG	New CONG	New KCC	Old Code	Old Precinct Name	Old LEG	Old CONG	Old KCC	Reason
2742	SEAN	5	8	3	2742	SEAN	5	8	3	
3820	SEIDEL CREEK	45	8	3	3820	SEIDEL CREEK	45	1	3	R
1070	SHANGRI-LA	45	8	3	3735	TREEMONT	5	1	3	R
1070	SHANGRI-LA	45	8	3	1070	SHANGRI-LA	45	1	3	R
2908	SHEFFIELD	45	8	3	2908	SHEFFIELD	45	1	3	R
1088	SI VIEW	5	8	3	1088	SI VIEW	5	8	3	
1091	SKY 12-1091	12	8	3	1091	SKY 39-1091	39	1	3	N/C
2616	SNO PASS	12	8	3	2616	SNO PASS	5	1	3	R
1099	SNO-VALLEY	12	8	3	1099	SNO-VALLEY	5	1	3	R
3983	SNOW	45	8	3	0901	PATTERSON	5	1	3	R
1097	SNQ 05-1097	5	8	3	3645	SNQ 05-3645*	5	1	3	PB
1097	SNQ 05-1097	5	8	3	1097	SNQ 05-1097	5	8	3	PB
3151	SNQ 05-3151	5	8	3	3151	SNQ 05-3151	5	8	3	
3409	SNQ 05-3409	5	8	3	3409	SNQ 05-3409	5	8	3	
3511	SNQ 05-3511	5	8	3	3511	SNQ 05-3511	5	8	3	
3512	SNQ 05-3512	5	8	3	3512	SNQ 05-3512	5	8	3	
3513	SNQ 05-3513	5	8	3	3513	SNQ 05-3513	5	8	3	
3514	SNQ 05-3514	5	8	3	3514	SNQ 05-3514	5	8	3	
3558	SNQ 05-3558	5	8	3	3558	SNQ 05-3558	5	8	3	
3560	SNQ 05-3560	5	8	3	3560	SNQ 05-3560	5	8	3	
3633	SNQ 05-3633	5	8	3	3633	SNQ 05-3633	5	8	3	
3667	SNQ 05-3667	5	8	3	3667	SNQ 05-3667	5	8	3	
3703	SNQ 05-3703	5	8	3	3703	SNQ 05-3703	5	8	3	
3734	SNQ 05-3734	5	8	3	3734	SNQ 05-3734	5	8	3	
3829	SNQ 05-3829	5	8	3	3829	SNQ 05-3829	5	8	3	
3918	SNQ 05-3918	5	8	3	3918	SNQ 05-3918	5	8	3	
3569	STEED	45	8	3	3569	STEED	45	1	3	R
1121	STEVENS	12	8	3	1121	STEVENS	39	1	3	R
1122	STILLWATER	12	8	3	0869	NOVELTY	5	1	3	R
1122	STILLWATER	12	8	3	1122	STILLWATER	45	1	3	R
3480	SWAN LAKE	45	8	3	3480	SWAN LAKE	45	1	3	R
1156	TOLT	12	8	3	1156	TOLT	5	1	3	R
1156	TOLT	12	8	3	1191	VINCENT	5	1	3	R
3735	TREEMONT	12	8	3	3735	TREEMONT	5	1	3	R
3211	TRILLIUM	45	8	3	3211	TRILLIUM	45	1	3	R
3863	TRILOGY	45	8	3	3863	TRILOGY	45	1	3	R
3150	TWIN PEAKS	12	8	3	3150	TWIN PEAKS	5	1	3	R
3561	TWINBERRY	45	8	3	3561	TWINBERRY	45	1	3	R
1172	TWO RIVERS	5	8	3	1172	TWO RIVERS	5	8	3	
1179	UNION HILL	45	8	3	1179	UNION HILL	45	1	3	R
1191	VINCENT	45	8	3	3083	HORSESHOE	5	1	3	R
1191	VINCENT	45	8	3	1191	VINCENT	5	1	3	R
3545	WEBSTER	45	8	3	3545	WEBSTER	45	1	3	R
2600	WEEKS	45	8	3	2600	WEEKS	45	1	3	R
3522	WELCOME LAKE	45	8	3	3522	WELCOME LAKE	45	1	3	R
3451	WINTERGREEN	45	1	3	3451	WINTERGREEN	45	1	3	
0676	WOD 01-0676	1	1	3	0676	WOD 45-0676	45	1	1	N/C

Reason Code Key

N/C - Name Change

PB - Precinct Balancing

R - Redistricting

*Abolished

DocuSign Envelope ID: E6468297-3158-4990-AD1D-9B00635B75F2

2022 Precinct Summary Report

Attatchment B

Sorted by King County Council District

New Code	New Precinct Name	New LEG	New CONG	New KCC	Old Code	Old Precinct Name	Old LEG	Old CONG	Old KCC	Reason
0926	WOD 01-0926	1	1	3	0926	WOD 45-0926	45	1	1	N/C
1205	WOD 01-1205	1	1	3	1205	WOD 45-1205	45	1	1	N/C
1225	WOD 01-1225	1	1	3	1225	WOD 45-1225	45	1	1	N/C
2597	WOD 01-2597	1	1	3	2597	WOD 45-2597	45	1	1	N/C
2680	WOD 01-2680	1	1	3	2680	WOD 45-2680	45	1	6	N/C
2734	WOD 01-2734	1	1	3	2734	WOD 45-2734	45	1	1	N/C
2769	WOD 01-2769	1	1	3	2769	WOD 45-2769	45	1	1	N/C
3192	WOD 01-3192	1	1	3	3192	WOD 45-3192	45	1	1	N/C
3193	WOD 01-3193	1	1	3	3193	WOD 45-3193	45	1	1	N/C
3270	WOD 01-3270	1	1	3	3270	WOD 45-3270	45	1	6	N/C
3530	WOD 01-3530	1	1	3	3530	WOD 45-3530	45	1	6	N/C
3725	WOD 01-3725	1	1	3	3725	WOD 45-3725	45	1	1	N/C
3915	WOD 01-3915	1	1	3	3915	WOD 45-3915	45	1	1	N/C
2589	WOLF	5	8	3	2589	WOLF	5	8	3	
2200	SEA 32-2200	32	7	4	2200	SEA 32-2200	32	7	4	
2201	SEA 32-2201	32	7	4	2201	SEA 32-2201	32	7	4	
2202	SEA 32-2202	32	7	4	2202	SEA 32-2202	32	7	4	
2203	SEA 32-2203	32	7	4	2203	SEA 32-2203	32	7	4	
2204	SEA 32-2204	32	7	4	2204	SEA 32-2204	32	7	4	
2206	SEA 32-2206	32	7	4	2206	SEA 32-2206	32	7	4	
2208	SEA 32-2208	32	7	4	2208	SEA 32-2208	32	7	4	
2209	SEA 32-2209	32	7	4	2209	SEA 32-2209	32	7	4	
2210	SEA 32-2210	32	7	4	2210	SEA 32-2210	32	7	4	
2211	SEA 32-2211	32	7	4	2211	SEA 32-2211	32	7	4	
2215	SEA 32-2215	32	7	4	2215	SEA 32-2215	32	7	4	
2216	SEA 32-2216	32	7	4	2216	SEA 32-2216	32	7	4	
2217	SEA 32-2217	32	7	4	2217	SEA 32-2217	32	7	4	
2218	SEA 32-2218	32	7	4	2218	SEA 32-2218	32	7	4	
2224	SEA 32-2224	32	7	4	2224	SEA 32-2224	32	7	4	
2539	SEA 32-2539	32	7	4	2539	SEA 32-2539	32	7	4	
3568	SEA 32-3568	32	7	4	3568	SEA 32-3568	32	7	4	
3656	SEA 32-3656	32	7	4	3656	SEA 32-3656	32	7	4	
3746	SEA 32-3746	32	7	4	3746	SEA 32-3746	32	7	4	
3943	SEA 32-3943	32	7	4	3943	SEA 32-3943	32	7	4	R
3944	SEA 32-3944	32	7	4	3944	SEA 32-3944	32	7	4	
1273	SEA 36-1273	36	7	4	1273	SEA 36-1273	36	7	4	
1286	SEA 36-1286	36	7	4	1286	SEA 36-1286	36	7	4	R
1286	SEA 36-1286	36	7	4	1292	SEA 36-1292	36	7	4	R
1287	SEA 36-1287	36	7	4	1287	SEA 36-1287	36	7	4	R
1288	SEA 36-1288	36	7	4	1288	SEA 36-1288	36	7	4	R
1288	SEA 36-1288	36	7	4	1299	SEA 36-1299	36	7	4	R
1291	SEA 36-1291	36	7	4	1291	SEA 43-1291	43	7	4	N/C
1294	SEA 36-1294	36	7	4	1294	SEA 36-1294	36	7	4	
1295	SEA 36-1295	36	7	4	1295	SEA 36-1295	36	7	4	
1296	SEA 36-1296	36	7	4	1296	SEA 36-1296	36	7	4	
1297	SEA 36-1297	36	7	4	1297	SEA 36-1297	36	7	4	
1298	SEA 36-1298	36	7	4	1298	SEA 36-1298	36	7	4	

Reason Code Key

N/C - Name Change

PB - Precinct Balancing

R - Redistricting

*Abolished

DocuSign Envelope ID: E6468297-3158-4990-AD1D-9B00635B75F2

2022 Precinct Summary Report

Attatchment B

Sorted by King County Council District

New Code	New Precinct Name	New LEG	New CONG	New KCC	Old Code	Old Precinct Name	Old LEG	Old CONG	Old KCC	Reason
1299	SEA 36-1299	36	7	4	1288	SEA 36-1288	36	7	4	R
1299	SEA 36-1299	36	7	4	1299	SEA 36-1299	36	7	4	R
1299	SEA 36-1299	36	7	4	1300	SEA 36-1300	36	7	4	R
1301	SEA 36-1301	36	7	4	1301	SEA 36-1301	36	7	4	
1303	SEA 36-1303	36	7	4	1303	SEA 36-1303	36	7	4	
1304	SEA 36-1304	36	7	4	1304	SEA 36-1304	36	7	4	
1305	SEA 36-1305	36	7	4	1305	SEA 36-1305	36	7	4	
1306	SEA 36-1306	36	7	4	1306	SEA 36-1306	36	7	4	
1307	SEA 36-1307	36	7	4	1307	SEA 36-1307	36	7	4	
1308	SEA 36-1308	36	7	4	1308	SEA 36-1308	36	7	4	
1317	SEA 36-1317	36	7	4	1317	SEA 36-1317	36	7	4	
1318	SEA 36-1318	36	7	4	1318	SEA 36-1318	36	7	4	
1319	SEA 36-1319	36	7	4	1319	SEA 36-1319	36	7	4	
1320	SEA 36-1320	36	7	4	1320	SEA 36-1320	36	7	4	
1321	SEA 36-1321	36	7	4	1321	SEA 36-1321	36	7	4	
1322	SEA 36-1322	36	7	4	1322	SEA 36-1322	36	7	4	
1323	SEA 36-1323	36	7	4	1323	SEA 36-1323	36	7	4	
1324	SEA 36-1324	36	7	4	1324	SEA 36-1324	36	7	4	
1325	SEA 36-1325	36	7	4	1325	SEA 36-1325	36	7	4	
1326	SEA 36-1326	36	7	4	1326	SEA 36-1326	36	7	4	
1328	SEA 36-1328	36	7	4	1328	SEA 36-1328	36	7	4	
1329	SEA 36-1329	36	7	4	1329	SEA 36-1329	36	7	4	
1330	SEA 36-1330	36	7	4	1330	SEA 43-1330	43	7	4	N/C
1331	SEA 36-1331	36	7	4	1331	SEA 43-1331	43	7	4	N/C
1332	SEA 36-1332	36	7	4	1332	SEA 43-1332	43	7	4	N/C
1333	SEA 36-1333	36	7	4	1333	SEA 43-1333	43	7	4	N/C
1334	SEA 36-1334	36	7	4	1334	SEA 43-1334	43	7	4	N/C
1338	SEA 36-1338	36	7	4	1338	SEA 43-1338	43	7	4	R
1339	SEA 36-1339	36	7	4	1339	SEA 43-1339	43	7	4	N/C
1341	SEA 36-1341	36	7	4	1341	SEA 43-1341	43	7	4	N/C
1342	SEA 36-1342	36	7	4	1342	SEA 43-1342	43	7	4	N/C
1343	SEA 36-1343	36	7	4	1343	SEA 43-1343	43	7	4	N/C
1344	SEA 36-1344	36	7	4	1344	SEA 43-1344	43	7	4	N/C
1345	SEA 36-1345	36	7	4	1345	SEA 43-1345	43	7	4	N/C
1347	SEA 36-1347	36	7	4	1347	SEA 43-1347	43	7	4	N/C
1355	SEA 36-1355	36	7	4	1355	SEA 43-1355	43	7	4	R
1382	SEA 36-1382	36	7	4	1382	SEA 36-1382	36	7	4	
1384	SEA 36-1384	36	7	4	1384	SEA 36-1384	36	7	4	
1385	SEA 36-1385	36	7	4	1385	SEA 36-1385	36	7	4	
1386	SEA 36-1386	36	7	4	1386	SEA 36-1386	36	7	4	
1387	SEA 36-1387	36	7	4	1387	SEA 36-1387	36	7	4	
1388	SEA 36-1388	36	7	4	1388	SEA 36-1388	36	7	4	
1389	SEA 36-1389	36	7	4	1389	SEA 36-1389	36	7	4	
1390	SEA 36-1390	36	7	4	1390	SEA 36-1390	36	7	4	
1391	SEA 36-1391	36	7	4	1391	SEA 36-1391	36	7	4	
1392	SEA 36-1392	36	7	4	1392	SEA 36-1392	36	7	4	
1393	SEA 36-1393	36	7	4	1393	SEA 36-1393	36	7	4	

Reason Code Key

N/C - Name Change

PB - Precinct Balancing

R - Redistricting

*Abolished

2022 Precinct Summary Report

Sorted by King County Council District

New Code	New Precinct Name	New LEG	New CONG	New KCC	Old Code	Old Precinct Name	Old LEG	Old CONG	Old KCC	Reason
1394	SEA 36-1394	36	7	4	1394	SEA 36-1394	36	7	4	
1395	SEA 36-1395	36	7	4	1395	SEA 36-1395	36	7	4	
1396	SEA 36-1396	36	7	4	1396	SEA 36-1396	36	7	4	
1397	SEA 36-1397	36	7	4	1397	SEA 36-1397	36	7	4	
1398	SEA 36-1398	36	7	4	1398	SEA 36-1398	36	7	4	
1399	SEA 36-1399	36	7	4	1399	SEA 36-1399	36	7	4	
1661	SEA 36-1661	36	7	4	1661	SEA 36-1661	36	7	4	
1662	SEA 36-1662	36	7	4	1662	SEA 36-1662	36	7	4	
1663	SEA 36-1663	36	7	4	1663	SEA 36-1663	36	7	4	
1664	SEA 36-1664	36	7	4	1664	SEA 36-1664	36	7	4	
1665	SEA 36-1665	36	7	4	1665	SEA 36-1665	36	7	4	
1666	SEA 36-1666	36	7	4	1666	SEA 36-1666	36	7	4	
1668	SEA 36-1668	36	7	4	1668	SEA 36-1668	36	7	4	
1670	SEA 36-1670	36	7	4	1670	SEA 36-1670	36	7	4	
1672	SEA 36-1672	36	7	4	1672	SEA 36-1672	36	7	4	
1673	SEA 36-1673	36	7	4	1673	SEA 36-1673	36	7	4	
1675	SEA 36-1675	36	7	4	1675	SEA 36-1675	36	7	4	
1676	SEA 36-1676	36	7	4	1676	SEA 36-1676	36	7	4	
1677	SEA 36-1677	36	7	4	1677	SEA 36-1677	36	7	4	
1679	SEA 36-1679	36	7	4	1679	SEA 36-1679	36	7	4	
1682	SEA 36-1682	36	7	4	1682	SEA 36-1682	36	7	4	
1683	SEA 36-1683	36	7	4	1683	SEA 36-1683	36	7	4	
1684	SEA 36-1684	36	7	4	1684	SEA 36-1684	36	7	4	
1685	SEA 36-1685	36	7	4	1685	SEA 36-1685	36	7	4	
1686	SEA 36-1686	36	7	4	1686	SEA 36-1686	36	7	4	
1687	SEA 36-1687	36	7	4	1687	SEA 36-1687	36	7	4	
1688	SEA 36-1688	36	7	4	1688	SEA 36-1688	36	7	4	
1689	SEA 36-1689	36	7	4	1689	SEA 36-1689	36	7	4	
1690	SEA 36-1690	36	7	4	1690	SEA 36-1690	36	7	4	
1691	SEA 36-1691	36	7	4	1691	SEA 36-1691	36	7	4	
1692	SEA 36-1692	36	7	4	1692	SEA 36-1692	36	7	4	
1693	SEA 36-1693	36	7	4	1693	SEA 36-1693	36	7	4	
1695	SEA 36-1695	36	7	4	1695	SEA 36-1695	36	7	4	
1696	SEA 36-1696	36	7	4	1696	SEA 36-1696	36	7	4	
1697	SEA 36-1697	36	7	4	1697	SEA 36-1697	36	7	4	
1698	SEA 36-1698	36	7	4	1698	SEA 36-1698	36	7	4	
1699	SEA 36-1699	36	7	4	1699	SEA 36-1699	36	7	4	
1700	SEA 36-1700	36	7	4	1700	SEA 36-1700	36	7	4	
1701	SEA 36-1701	36	7	4	1701	SEA 36-1701	36	7	4	
1702	SEA 36-1702	36	7	4	1702	SEA 36-1702	36	7	4	
1703	SEA 36-1703	36	7	4	1703	SEA 36-1703	36	7	4	
1704	SEA 36-1704	36	7	4	1704	SEA 36-1704	36	7	4	
1709	SEA 36-1709	36	7	4	1709	SEA 36-1709	36	7	4	
1710	SEA 36-1710	36	7	4	1710	SEA 36-1710	36	7	4	
1711	SEA 36-1711	36	7	4	1711	SEA 36-1711	36	7	4	
1712	SEA 36-1712	36	7	4	1712	SEA 36-1712	36	7	4	
1713	SEA 36-1713	36	7	4	1713	SEA 36-1713	36	7	4	

Reason Code Key
N/C - Name Change
PB - Precinct Balancing
R - Redistricting

2022 Precinct Summary Report

Sorted by King County Council District

New Code	New Precinct Name	New LEG	New CONG	New KCC	Old Code	Old Precinct Name	Old LEG	Old CONG	Old KCC	Reason
1714	SEA 36-1714	36	7	4	1714	SEA 36-1714	36	7	4	
1715	SEA 36-1715	36	7	4	1715	SEA 36-1715	36	7	4	
1716	SEA 36-1716	36	7	4	1716	SEA 36-1716	36	7	4	
1717	SEA 36-1717	36	7	4	1717	SEA 36-1717	36	7	4	
1718	SEA 36-1718	36	7	4	1718	SEA 36-1718	36	7	4	
1719	SEA 36-1719	36	7	4	1719	SEA 36-1719	36	7	4	
1720	SEA 36-1720	36	7	4	1720	SEA 36-1720	36	7	4	
1721	SEA 36-1721	36	7	4	1721	SEA 36-1721	36	7	4	
1722	SEA 36-1722	36	7	4	1722	SEA 36-1722	36	7	4	
1723	SEA 36-1723	36	7	4	1723	SEA 36-1723	36	7	4	
1724	SEA 36-1724	36	7	4	1724	SEA 36-1724	36	7	4	
1725	SEA 36-1725	36	7	4	1725	SEA 36-1725	36	7	4	
1726	SEA 36-1726	36	7	4	1726	SEA 36-1726	36	7	4	
1727	SEA 36-1727	36	7	4	1727	SEA 36-1727	36	7	4	
1729	SEA 36-1729	36	7	4	1729	SEA 36-1729	36	7	4	
1730	SEA 36-1730	36	7	4	1730	SEA 36-1730	36	7	4	
1731	SEA 36-1731	36	7	4	1731	SEA 36-1731	36	7	4	
1732	SEA 36-1732	36	7	4	1732	SEA 36-1732	36	7	4	
1734	SEA 36-1734	36	7	4	1734	SEA 36-1734	36	7	4	
1735	SEA 36-1735	36	7	4	1735	SEA 36-1735	36	7	4	
1736	SEA 36-1736	36	7	4	1736	SEA 36-1736	36	7	4	
1737	SEA 36-1737	36	7	4	1737	SEA 36-1737	36	7	4	
1738	SEA 36-1738	36	7	4	1738	SEA 36-1738	36	7	4	
1739	SEA 36-1739	36	7	4	1739	SEA 36-1739	36	7	4	
1740	SEA 36-1740	36	7	4	1740	SEA 36-1740	36	7	4	
1741	SEA 36-1741	36	7	4	1741	SEA 36-1741	36	7	4	
1742	SEA 36-1742	36	7	4	1742	SEA 36-1742	36	7	4	
1743	SEA 36-1743	36	7	4	1743	SEA 36-1743	36	7	4	
1744	SEA 36-1744	36	7	4	1744	SEA 36-1744	36	7	4	
1746	SEA 36-1746	36	7	4	1746	SEA 36-1746	36	7	4	
1747	SEA 36-1747	36	7	4	1747	SEA 36-1747	36	7	4	
1748	SEA 36-1748	36	7	4	1748	SEA 36-1748	36	7	4	
1749	SEA 36-1749	36	7	4	1749	SEA 36-1749	36	7	4	
1750	SEA 36-1750	36	7	4	1750	SEA 36-1750	36	7	4	
1751	SEA 36-1751	36	7	4	1751	SEA 36-1751	36	7	4	
1752	SEA 36-1752	36	7	4	1752	SEA 36-1752	36	7	4	
1754	SEA 36-1754	36	7	4	1754	SEA 36-1754	36	7	4	
1755	SEA 36-1755	36	7	4	1755	SEA 36-1755	36	7	4	
1756	SEA 36-1756	36	7	4	1756	SEA 36-1756	36	7	4	
1757	SEA 36-1757	36	7	4	1757	SEA 36-1757	36	7	4	
1758	SEA 36-1758	36	7	4	1758	SEA 36-1758	36	7	4	
1759	SEA 36-1759	36	7	4	1759	SEA 36-1759	36	7	4	
1760	SEA 36-1760	36	7	4	1760	SEA 36-1760	36	7	4	
1761	SEA 36-1761	36	7	4	1761	SEA 36-1761	36	7	4	
1762	SEA 36-1762	36	7	4	1762	SEA 36-1762	36	7	4	
1763	SEA 36-1763	36	7	4	1763	SEA 36-1763	36	7	4	
1764	SEA 36-1764	36	7	4	1764	SEA 36-1764	36	7	4	

Reason Code Key
N/C - Name Change
PB - Precinct Balancing
R - Redistricting

2022 Precinct Summary Report

Sorted by King County Council District

New Code	New Precinct Name	New LEG	New CONG	New KCC	Old Code	Old Precinct Name	Old LEG	Old CONG	Old KCC	Reason
1765	SEA 36-1765	36	7	4	1765	SEA 36-1765	36	7	4	
1766	SEA 36-1766	36	7	4	1766	SEA 36-1766	36	7	4	
1767	SEA 36-1767	36	7	4	1767	SEA 36-1767	36	7	4	
1768	SEA 36-1768	36	7	4	1768	SEA 36-1768	36	7	4	
1769	SEA 36-1769	36	7	4	1769	SEA 36-1769	36	7	4	
1770	SEA 36-1770	36	7	4	1770	SEA 36-1770	36	7	4	
1771	SEA 36-1771	36	7	4	1771	SEA 36-1771	36	7	4	
1803	SEA 36-1803	36	7	4	1803	SEA 36-1803	36	7	4	
1805	SEA 36-1805	36	7	4	1805	SEA 36-1805	36	7	4	
1806	SEA 36-1806	36	7	4	1806	SEA 36-1806	36	7	4	
1808	SEA 36-1808	36	7	4	1808	SEA 36-1808	36	7	4	
1812	SEA 36-1812	36	7	4	1812	SEA 36-1812	36	7	4	
1813	SEA 36-1813	36	7	4	1813	SEA 36-1813	36	7	4	
1815	SEA 36-1815	36	7	4	1815	SEA 36-1815	36	7	4	
1816	SEA 36-1816	36	7	4	1816	SEA 36-1816	36	7	4	
2116	SEA 36-2116	36	7	4	2116	SEA 36-2116	36	7	4	
2117	SEA 36-2117	36	7	4	2117	SEA 36-2117	36	7	4	
2118	SEA 36-2118	36	7	4	2118	SEA 36-2118	36	7	4	
2119	SEA 36-2119	36	7	4	2119	SEA 36-2119	36	7	4	
2120	SEA 36-2120	36	7	4	2120	SEA 36-2120	36	7	4	
2121	SEA 36-2121	36	7	4	2121	SEA 36-2121	36	7	4	
2125	SEA 36-2125	36	7	4	2125	SEA 36-2125	36	7	4	
2126	SEA 36-2126	36	7	4	2126	SEA 36-2126	36	7	4	
2130	SEA 36-2130	36	7	4	2130	SEA 36-2130	36	7	4	
2131	SEA 36-2131	36	7	4	2131	SEA 36-2131	36	7	4	
2133	SEA 36-2133	36	7	4	2133	SEA 36-2133	36	7	4	
2134	SEA 36-2134	36	7	4	2134	SEA 36-2134	36	7	4	
2146	SEA 36-2146	36	7	4	2146	SEA 36-2146	36	7	4	
2147	SEA 36-2147	36	7	4	2147	SEA 36-2147	36	7	4	
2148	SEA 36-2148	36	7	4	2148	SEA 36-2148	36	7	4	
2149	SEA 36-2149	36	7	4	2149	SEA 36-2149	36	7	4	
2161	SEA 36-2161	36	7	4	2161	SEA 36-2161	36	7	4	
2162	SEA 36-2162	36	7	4	2162	SEA 36-2162	36	7	4	
2163	SEA 36-2163	36	7	4	2163	SEA 36-2163	36	7	4	
2164	SEA 36-2164	36	7	4	2164	SEA 36-2164	36	7	4	
2165	SEA 36-2165	36	7	4	2165	SEA 36-2165	36	7	4	
2166	SEA 36-2166	36	7	4	2166	SEA 36-2166	36	7	4	
2167	SEA 36-2167	36	7	4	2167	SEA 36-2167	36	7	4	
2168	SEA 36-2168	36	7	4	2168	SEA 36-2168	36	7	4	
2170	SEA 36-2170	36	7	4	2170	SEA 36-2170	36	7	4	
2171	SEA 36-2171	36	7	4	2171	SEA 36-2171	36	7	4	
2172	SEA 36-2172	36	7	4	2172	SEA 36-2172	36	7	4	
2502	SEA 36-2502	36	7	4	2502	SEA 36-2502	36	7	4	
2503	SEA 36-2503	36	7	4	2503	SEA 36-2503	36	7	4	
2504	SEA 36-2504	36	7	4	2504	SEA 36-2504	36	7	4	
2505	SEA 36-2505	36	7	4	2505	SEA 36-2505	36	7	4	
2506	SEA 36-2506	36	7	4	2506	SEA 36-2506	36	7	4	

Reason Code Key
N/C - Name Change
PB - Precinct Balancing
R - Redistricting

2022 Precinct Summary Report

Sorted by King County Council District

New Code	New Precinct Name	New LEG	New CONG	New KCC	Old Code	Old Precinct Name	Old LEG	Old CONG	Old KCC	Reason
2507	SEA 36-2507	36	7	4	2507	SEA 36-2507	36	7	4	
2508	SEA 36-2508	36	7	4	2508	SEA 36-2508	36	7	4	
2509	SEA 36-2509	36	7	4	2509	SEA 36-2509	36	7	4	
2510	SEA 36-2510	36	7	4	2510	SEA 36-2510	36	7	4	
2511	SEA 36-2511	36	7	4	2511	SEA 36-2511	36	7	4	
2512	SEA 36-2512	36	7	4	2512	SEA 36-2512	36	7	4	
2513	SEA 36-2513	36	7	4	2513	SEA 36-2513	36	7	4	
2514	SEA 36-2514	36	7	4	2514	SEA 36-2514	36	7	4	
2515	SEA 36-2515	36	7	4	2515	SEA 36-2515	36	7	4	
2517	SEA 36-2517	36	7	4	2517	SEA 36-2517	36	7	4	
2518	SEA 36-2518	36	7	4	2518	SEA 36-2518	36	7	4	
2520	SEA 36-2520	36	7	4	2520	SEA 36-2520	36	7	4	
2522	SEA 36-2522	36	7	4	2522	SEA 36-2522	36	7	4	
2523	SEA 36-2523	36	7	4	2523	SEA 36-2523	36	7	4	
2524	SEA 36-2524	36	7	4	2524	SEA 36-2524	36	7	4	
2526	SEA 36-2526	36	7	4	2526	SEA 36-2526	36	7	4	
2527	SEA 36-2527	36	7	4	2527	SEA 36-2527	36	7	4	
2528	SEA 36-2528	36	7	4	2528	SEA 36-2528	36	7	4	
2529	SEA 36-2529	36	7	4	2529	SEA 36-2529	36	7	4	
2532	SEA 36-2532	36	7	4	2532	SEA 36-2532	36	7	4	
2533	SEA 36-2533	36	7	4	2533	SEA 36-2533	36	7	4	
2534	SEA 36-2534	36	7	4	2534	SEA 36-2534	36	7	4	
2535	SEA 36-2535	36	7	4	2535	SEA 36-2535	36	7	4	
2536	SEA 36-2536	36	7	4	2536	SEA 36-2536	36	7	4	
2590	SEA 36-2590	36	7	4	2590	SEA 36-2590	36	7	4	
2592	SEA 36-2592	36	7	4	2592	SEA 36-2592	36	7	4	
2593	SEA 36-2593	36	7	4	2593	SEA 36-2593	36	7	4	
2743	SEA 36-2743	36	7	4	2743	SEA 36-2743	36	7	4	
2795	SEA 36-2795	36	7	4	2795	SEA 36-2795	36	7	4	
3153	SEA 36-3153	36	7	4	3153	SEA 36-3153	36	7	4	
3317	SEA 36-3317	36	7	4	3317	SEA 36-3317	36	7	4	
3318	SEA 36-3318	36	7	4	3318	SEA 36-3318	36	7	4	
3319	SEA 36-3319	36	7	4	3319	SEA 36-3319	36	7	4	
3586	SEA 36-3586	36	7	4	3586	SEA 36-3586	36	7	4	
3587	SEA 36-3587	36	7	4	3587	SEA 36-3587	36	7	4	
3685	SEA 36-3685	36	7	4	1348	SEA 43-1348	43	7	4	R
3685	SEA 36-3685	36	7	4	3685	SEA 43-3685	43	7	4	R
3689	SEA 36-3689	36	7	4	3689	SEA 36-3689	36	7	4	
3699	SEA 36-3699	36	7	4	3699	SEA 36-3699	36	7	4	
3710	SEA 36-3710	36	7	4	3710	SEA 36-3710	36	7	4	
3720	SEA 36-3720	36	7	4	3720	SEA 36-3720	36	7	4	
3743	SEA 36-3743	36	7	4	3743	SEA 36-3743	36	7	4	
3744	SEA 36-3744	36	7	4	3744	SEA 36-3744	36	7	4	
3745	SEA 36-3745	36	7	4	3745	SEA 36-3745	36	7	4	
3797	SEA 36-3797	36	7	4	3797	SEA 36-3797	36	7	4	
3821	SEA 36-3821	36	7	4	3821	SEA 36-3821	36	7	4	
3822	SEA 36-3822	36	7	4	3822	SEA 36-3822	36	7	4	

Reason Code Key

N/C - Name Change

PB - Precinct Balancing

R - Redistricting

DocuSign Envelope ID: E6468297-3158-4990-AD1D-9B00635B75F2

2022 Precinct Summary Report

Attatchment B

Sorted by King County Council District

New Code	New Precinct Name	New LEG	New CONG	New KCC	Old Code	Old Precinct Name	Old LEG	Old CONG	Old KCC	Reason
3933	SEA 36-3933	36	7	4	3933	SEA 36-3933	36	7	4	
3936	SEA 36-3936	36	7	4	3936	SEA 36-3936	36	7	4	
3972	SEA 36-3972	36	7	4	2537	SEA 32-2537	32	7	4	R
1335	SEA 43-1335	43	7	4	1335	SEA 43-1335	43	7	4	R
1335	SEA 43-1335	43	7	4	1338	SEA 43-1338	43	7	4	R
1348	SEA 43-1348	43	7	4	1348	SEA 43-1348	43	7	4	R
1349	SEA 43-1349	43	7	4	1349	SEA 43-1349	43	7	4	
1350	SEA 43-1350	43	7	4	1350	SEA 43-1350	43	7	4	
1351	SEA 43-1351	43	7	4	1351	SEA 43-1351	43	7	4	
1352	SEA 43-1352	43	7	4	1352	SEA 43-1352	43	7	4	
1353	SEA 43-1353	43	7	4	1353	SEA 43-1353	43	7	4	
1354	SEA 43-1354	43	7	4	1354	SEA 43-1354	43	7	4	
1359	SEA 43-1359	43	7	4	1359	SEA 43-1359	43	7	4	
1360	SEA 43-1360	43	7	4	1360	SEA 43-1360	43	7	4	
1361	SEA 43-1361	43	7	4	1361	SEA 43-1361	43	7	4	
1362	SEA 43-1362	43	7	4	1362	SEA 43-1362	43	7	4	
1363	SEA 43-1363	43	7	4	1363	SEA 43-1363	43	7	4	
1364	SEA 43-1364	43	7	4	1364	SEA 43-1364	43	7	4	
1365	SEA 43-1365	43	7	4	1365	SEA 43-1365	43	7	4	
1366	SEA 43-1366	43	7	4	1366	SEA 43-1366	43	7	4	
1367	SEA 43-1367	43	7	4	1367	SEA 43-1367	43	7	4	
1368	SEA 43-1368	43	7	4	1368	SEA 43-1368	43	7	4	R
1372	SEA 43-1372	43	7	4	1372	SEA 43-1372	43	7	4	
1373	SEA 43-1373	43	7	4	1373	SEA 43-1373	43	7	4	
1374	SEA 43-1374	43	7	4	1374	SEA 43-1374	43	7	4	
1375	SEA 43-1375	43	7	4	1375	SEA 43-1375	43	7	4	
1376	SEA 43-1376	43	7	4	1376	SEA 43-1376	43	7	4	
1377	SEA 43-1377	43	7	4	1377	SEA 43-1377	43	7	4	
1378	SEA 43-1378	43	7	4	1378	SEA 43-1378	43	7	4	
1379	SEA 43-1379	43	7	4	1379	SEA 43-1379	43	7	4	
1380	SEA 43-1380	43	7	4	1380	SEA 43-1380	43	7	4	
1772	SEA 43-1772	43	7	4	1772	SEA 36-1772	36	7	4	N/C
1773	SEA 43-1773	43	7	4	1773	SEA 36-1773	36	7	4	N/C
1775	SEA 43-1775	43	7	4	1775	SEA 36-1775	36	7	4	R
1775	SEA 43-1775	43	7	4	3934	SEA 36-3934	36	7	4	R
1801	SEA 43-1801	43	7	4	1801	SEA 36-1801	36	7	4	N/C
2544	SEA 43-2544	43	7	4	2544	SEA 43-2544	43	7	4	
2749	SEA 43-2749	43	7	4	2749	SEA 36-2749	36	7	4	N/C
2750	SEA 43-2750	43	7	4	2750	SEA 36-2750	36	7	4	N/C
2850	SEA 43-2850	43	7	4	2850	SEA 43-2850	43	7	4	
3267	SEA 43-3267	43	7	4	3267	SEA 36-3267	36	7	4	N/C
3341	SEA 43-3341	43	7	4	3341	SEA 36-3341	36	7	4	N/C
3345	SEA 43-3345	43	7	4	3345	SEA 36-3345	36	7	4	N/C
3496	SEA 43-3496	43	7	4	3496	SEA 36-3496	36	7	4	N/C
3566	SEA 43-3566	43	7	4	3566	SEA 36-3566	36	7	4	N/C
3570	SEA 43-3570	43	7	4	3570	SEA 43-3570	43	7	4	
3605	SEA 43-3605	43	7	4	3605	SEA 36-3605	36	7	4	N/C

Reason Code Key

N/C - Name Change

PB - Precinct Balancing

R - Redistricting

*Abolished

DocuSign Envelope ID: E6468297-3158-4990-AD1D-9B00635B75F2

2022 Precinct Summary Report

Attatchment B

Sorted by King County Council District

New Code	New Precinct Name	New LEG	New CONG	New KCC	Old Code	Old Precinct Name	Old LEG	Old CONG	Old KCC	Reason
3669	SEA 43-3669	43	7	4	3669	SEA 36-3669	36	7	4	N/C
3679	SEA 43-3679	43	7	4	3679	SEA 36-3679	36	7	4	N/C
3690	SEA 43-3690	43	7	4	3690	SEA 43-3690	43	7	4	
3700	SEA 43-3700	43	7	4	3700	SEA 43-3700	43	7	4	
3701	SEA 43-3701	43	7	4	3701	SEA 43-3701	43	7	4	
3705	SEA 43-3705	43	7	4	3705	SEA 36-3705	36	7	4	N/C
3748	SEA 43-3748	43	7	4	3748	SEA 43-3748	43	7	4	
3749	SEA 43-3749	43	7	4	3749	SEA 36-3749	36	7	4	N/C
3750	SEA 43-3750	43	7	4	3750	SEA 36-3750	36	7	4	N/C
3787	SEA 43-3787	43	7	4	3787	SEA 43-3787	43	7	4	
3875	SEA 43-3875	43	7	4	3875	SEA 43-3875	43	7	4	
3877	SEA 43-3877	43	7	4	3665	SEA 43-3665	43	7	4	R
3877	SEA 43-3877	43	7	4	3877	SEA 43-3877	43	7	4	R
3951	SEA 43-3951	43	7	4	3951	SEA 43-3951	43	7	4	
1263	SEA 46-1263	46	7	4	1263	SEA 43-1263	43	7	4	N/C
1264	SEA 46-1264	46	7	4	1264	SEA 43-1264	43	7	4	N/C
1265	SEA 46-1265	46	7	4	1265	SEA 43-1265	43	7	4	N/C
1266	SEA 46-1266	46	7	4	1266	SEA 43-1266	43	7	4	N/C
1267	SEA 46-1267	46	7	4	1267	SEA 43-1267	43	7	4	N/C
1268	SEA 46-1268	46	7	4	1268	SEA 43-1268	43	7	4	N/C
1269	SEA 46-1269	46	7	4	1269	SEA 43-1269	43	7	4	N/C
1272	SEA 46-1272	46	7	4	1272	SEA 43-1272	43	7	4	N/C
1274	SEA 46-1274	46	7	4	1274	SEA 43-1274	43	7	4	N/C
1275	SEA 46-1275	46	7	4	1275	SEA 43-1275	43	7	4	N/C
1277	SEA 46-1277	46	7	4	1277	SEA 43-1277	43	7	4	N/C
1278	SEA 46-1278	46	7	4	1278	SEA 43-1278	43	7	4	N/C
1280	SEA 46-1280	46	7	4	1280	SEA 43-1280	43	7	4	N/C
1282	SEA 46-1282	46	7	4	1282	SEA 46-1282	46	7	4	
1283	SEA 46-1283	46	7	4	1283	SEA 46-1283	46	7	4	
1284	SEA 46-1284	46	7	4	1284	SEA 46-1284	46	7	4	
1285	SEA 46-1285	46	7	4	1285	SEA 46-1285	46	7	4	
1292	SEA 46-1292	46	7	4	1286	SEA 36-1286	36	7	4	R
1292	SEA 46-1292	46	7	4	1292	SEA 36-1292	36	7	4	R
1300	SEA 46-1300	46	7	4	1287	SEA 36-1287	36	7	4	R
1300	SEA 46-1300	46	7	4	1300	SEA 36-1300	36	7	4	R
1309	SEA 46-1309	46	7	4	1309	SEA 36-1309	36	7	4	N/C
1310	SEA 46-1310	46	7	4	1310	SEA 46-1310	46	7	4	
1311	SEA 46-1311	46	7	4	1311	SEA 46-1311	46	7	4	
1312	SEA 46-1312	46	7	4	1312	SEA 46-1312	46	7	4	
1313	SEA 46-1313	46	7	4	1313	SEA 46-1313	46	7	4	
1314	SEA 46-1314	46	7	4	1314	SEA 46-1314	46	7	4	
1357	SEA 46-1357	46	7	4	1357	SEA 43-1357	43	7	4	N/C
1358	SEA 46-1358	46	7	4	1358	SEA 43-1358	43	7	4	N/C
1369	SEA 46-1369	46	7	4	1368	SEA 43-1368	43	7	4	R
1369	SEA 46-1369	46	7	4	1369	SEA 43-1369	43	7	4	R
1370	SEA 46-1370	46	7	4	1370	SEA 43-1370	43	7	4	N/C
1371	SEA 46-1371	46	7	4	1371	SEA 43-1371	43	7	4	N/C

Reason Code Key

N/C - Name Change

PB - Precinct Balancing

R - Redistricting

*Abolished

2022 Precinct Summary Report

Sorted by King County Council District

New Code	New Precinct Name	New LEG	New CONG	New KCC	Old Code	Old Precinct Name	Old LEG	Old CONG	Old KCC	Reason
1400	SEA 46-1400	46	7	4	1400	SEA 46-1400	46	7	4	
1401	SEA 46-1401	46	7	4	1401	SEA 46-1401	46	7	4	
1402	SEA 46-1402	46	7	4	1402	SEA 36-1402	36	7	4	N/C
1403	SEA 46-1403	46	7	4	1403	SEA 36-1403	36	7	4	N/C
1404	SEA 46-1404	46	7	4	1404	SEA 46-1404	46	7	4	
1406	SEA 46-1406	46	7	4	1406	SEA 43-1406	43	7	4	N/C
2127	SEA 46-2127	46	7	4	2127	SEA 46-2127	46	7	4	
2128	SEA 46-2128	46	7	4	2128	SEA 46-2128	46	7	4	
2129	SEA 46-2129	46	7	4	2129	SEA 36-2129	36	7	4	N/C
2228	SEA 46-2228	46	7	4	2228	SEA 46-2228	46	7	4	
2359	SEA 46-2359	46	7	4	2359	SEA 46-2359	46	7	4	
2360	SEA 46-2360	46	7	4	2360	SEA 46-2360	46	7	4	
2537	SEA 46-2537	46	7	4	2537	SEA 32-2537	32	7	4	R
2537	SEA 46-2537	46	7	4	3943	SEA 32-3943	32	7	4	R
2619	SEA 46-2619	46	7	4	2619	SEA 46-2619	46	7	4	R
3252	SEA 46-3252	46	7	4	3252	SEA 36-3252	36	7	4	N/C
3262	SEA 46-3262	46	7	4	1355	SEA 43-1355	43	7	4	R
3262	SEA 46-3262	46	7	4	3262	SEA 43-3262	43	7	4	R
3788	SEA 46-3788	46	7	4	3788	SEA 43-3788	43	7	4	N/C
0954	DES 30-0954	30	9	5	0954	DES 30-0954	30	9	5	
1227	DES 30-1227	30	9	5	1227	DES 30-1227	30	9	5	R
3888	DES 30-3888	30	9	5	3888	DES 30-3888	30	9	5	
3973	DES 30-3973	30	9	5	1227	DES 30-1227	30	9	5	R
3973	DES 30-3973	30	9	5	0911	DES 33-0911	33	9	5	R
3973	DES 30-3973	30	9	5	1146	DES 33-1146	33	9	5	R
0016	DES 33-0016	33	9	5	0016	DES 33-0016	33	9	5	
0272	DES 33-0272	33	9	5	0272	DES 33-0272	33	9	5	
0297	DES 33-0297	33	9	5	0297	DES 33-0297	33	9	5	
0360	DES 33-0360	33	9	5	0360	DES 33-0360	33	9	5	
0361	DES 33-0361	33	9	5	0361	DES 33-0361	33	9	5	
0362	DES 33-0362	33	9	5	0362	DES 33-0362	33	9	5	
0363	DES 33-0363	33	9	5	0363	DES 33-0363	33	9	5	
0364	DES 33-0364	33	9	5	0364	DES 33-0364	33	9	5	
0366	DES 33-0366	33	9	5	0366	DES 33-0366	33	9	5	
0367	DES 33-0367	33	9	5	0367	DES 33-0367	33	9	5	
0437	DES 33-0437	33	9	5	0437	DES 33-0437	33	9	5	
0532	DES 33-0532	33	9	5	0532	DES 33-0532	33	9	5	
0668	DES 33-0668	33	9	5	0668	DES 33-0668	33	9	5	
0682	DES 33-0682	33	9	5	0682	DES 33-0682	33	9	5	
0864	DES 33-0864	33	9	5	0864	DES 33-0864	33	9	5	
0911	DES 33-0911	33	9	5	0911	DES 33-0911	33	9	5	R
1071	DES 33-1071	33	9	5	1071	DES 33-1071	33	9	5	
1078	DES 33-1078	33	9	5	1078	DES 33-1078	33	9	5	
1146	DES 33-1146	33	9	5	1146	DES 33-1146	33	9	5	R
2394	DES 33-2394	33	9	5	2394	DES 33-2394	33	9	5	
2395	DES 33-2395	33	9	5	2395	DES 33-2395	33	9	5	
2416	DES 33-2416	33	9	5	2416	DES 33-2416	33	9	5	

Reason Code Key

N/C - Name Change

PB - Precinct Balancing

R - Redistricting

*Abolished

DocuSign Envelope ID: E6468297-3158-4990-AD1D-9B00635B75F2

2022 Precinct Summary Report

Attatchment B

Sorted by King County Council District

New Code	New Precinct Name	New LEG	New CONG	New KCC	Old Code	Old Precinct Name	Old LEG	Old CONG	Old KCC	Reason
2455	DES 33-2455	33	9	5	2455	DES 33-2455	33	9	5	
2623	DES 33-2623	33	9	5	2623	DES 33-2623	33	9	5	
2625	DES 33-2625	33	9	5	2625	DES 33-2625	33	9	5	
2626	DES 33-2626	33	9	5	2626	DES 33-2626	33	9	5	
2627	DES 33-2627	33	9	5	2627	DES 33-2627	33	9	5	
2637	DES 33-2637	33	9	5	2637	DES 33-2637	33	9	5	
2671	DES 33-2671	33	9	5	2671	DES 33-2671	33	9	5	
2672	DES 33-2672	33	9	5	2672	DES 33-2672	33	9	5	
2673	DES 33-2673	33	9	5	2673	DES 33-2673	33	9	5	
2674	DES 33-2674	33	9	5	2674	DES 33-2674	33	9	5	
2820	DES 33-2820	33	9	5	2820	DES 33-2820	33	9	5	
3131	DES 33-3131	33	9	5	3131	DES 33-3131	33	9	5	
3889	DES 33-3889	33	9	5	3889	DES 33-3889	33	9	5	
3893	DES 33-3893	33	9	5	3893	DES 33-3893	33	9	5	
0452	FRANKLIN	33	9	5	0452	FRANKLIN	33	9	5	
0479	GRANDVIEW	33	9	5	0479	GRANDVIEW	11	9	5	PB
0479	GRANDVIEW	33	9	5	3616	FRAGER*	33	9	5	PB
0453	KEN 11-0453	11	9	5	0453	KEN 33-0453	33	9	5	N/C
0893	KEN 11-0893	11	9	5	0893	KEN 11-0893	11	9	5	
0918	KEN 11-0918	11	9	5	0918	KEN 11-0918	11	9	5	
3174	KEN 11-3174	11	9	5	3174	KEN 33-3174	33	9	5	N/C
3331	KEN 11-3331	11	9	5	3331	KEN 11-3331	11	9	5	
3332	KEN 11-3332	11	9	5	3332	KEN 33-3332	33	9	5	N/C
3403	KEN 11-3403	11	9	5	3403	KEN 11-3403	11	9	5	
3663	KEN 11-3663	11	9	5	3663	KEN 11-3663	11	9	5	
3758	KEN 11-3758	11	9	5	3758	KEN 33-3758	33	9	5	R
3864	KEN 11-3864	11	9	5	3864	KEN 33-3864	33	9	5	N/C
3865	KEN 11-3865	11	9	5	3865	KEN 33-3865	33	9	5	N/C
0270	KEN 33-0270	33	9	5	0270	KEN 33-0270	33	9	5	
0576	KEN 33-0576	33	9	5	0576	KEN 33-0576	33	9	5	
0577	KEN 33-0577	33	9	5	0577	KEN 33-0577	33	9	5	
0581	KEN 33-0581	33	9	5	0581	KEN 33-0581	33	9	5	
0582	KEN 33-0582	33	9	5	0582	KEN 33-0582	33	9	5	
0585	KEN 33-0585	33	9	5	0585	KEN 33-0585	33	9	5	
0586	KEN 33-0586	33	9	5	0586	KEN 33-0586	33	9	5	
0587	KEN 33-0587	33	9	5	0587	KEN 33-0587	33	9	5	
0590	KEN 33-0590	33	9	5	0590	KEN 33-0590	33	9	5	
0591	KEN 33-0591	33	9	5	0591	KEN 33-0591	33	9	5	
0592	KEN 33-0592	33	9	5	0592	KEN 33-0592	33	9	5	
0593	KEN 33-0593	33	9	5	0578	KEN 33-0578*	33	9	5	R
0593	KEN 33-0593	33	9	5	0593	KEN 33-0593	33	9	5	R
0593	KEN 33-0593	33	9	5	2567	KEN 33-2567	33	9	5	R
0594	KEN 33-0594	33	9	5	0594	KEN 33-0594	33	9	5	
0595	KEN 33-0595	33	9	5	0595	KEN 33-0595	33	9	5	
0597	KEN 33-0597	33	9	5	0597	KEN 33-0597	33	9	5	
0598	KEN 33-0598	33	9	5	0598	KEN 33-0598	33	9	5	
0603	KEN 33-0603	33	9	5	0603	KEN 33-0603	33	9	5	

Reason Code Key

N/C - Name Change

PB - Precinct Balancing

R - Redistricting

*Abolished

DocuSign Envelope ID: E6468297-3158-4990-AD1D-9B00635B75F2

2022 Precinct Summary Report

Attatchment B

Sorted by King County Council District

New Code	New Precinct Name	New LEG	New CONG	New KCC	Old Code	Old Precinct Name	Old LEG	Old CONG	Old KCC	Reason
1055	KEN 33-1055	33	9	5	1055	KEN 33-1055	33	9	5	
2426	KEN 33-2426	33	9	5	2426	KEN 33-2426	33	9	5	
2443	KEN 33-2443	33	9	5	2443	KEN 33-2443	33	9	5	
2569	KEN 33-2569	33	9	5	2569	KEN 33-2569	33	9	5	
2570	KEN 33-2570	33	9	5	2570	KEN 33-2570	33	9	5	
2618	KEN 33-2618	33	9	5	2618	KEN 33-2618	33	9	5	
2699	KEN 33-2699	33	9	5	2699	KEN 33-2699	33	9	5	
2864	KEN 33-2864	33	9	5	2864	KEN 33-2864	33	9	5	
3172	KEN 33-3172	33	9	5	3172	KEN 33-3172	33	9	5	R
3232	KEN 33-3232	33	9	5	3232	KEN 33-3232	33	9	5	
3362	KEN 33-3362	33	9	5	3362	KEN 33-3362	33	9	5	
3378	KEN 33-3378	33	9	5	3378	KEN 33-3378	33	9	5	
3553	KEN 33-3553	33	9	5	3553	KEN 33-3553	33	9	5	
3644	KEN 33-3644	33	9	5	3644	KEN 33-3644	33	9	5	
3670	KEN 33-3670	33	9	5	3670	KEN 33-3670	33	9	5	
3715	KEN 33-3715	33	9	5	3715	KEN 33-3715	33	9	5	
3753	KEN 33-3753	33	9	5	3753	KEN 33-3753	33	9	5	
3757	KEN 33-3757	33	9	5	3757	KEN 33-3757	33	9	5	
3886	KEN 33-3886	33	9	5	3886	KEN 33-3886	33	9	5	
3887	KEN 33-3887	33	9	5	3887	KEN 33-3887	33	9	5	
3900	KEN 33-3900	33	9	5	3900	KEN 33-3900	33	9	5	
3963	KEN 33-3963	33	9	5	3172	KEN 33-3172	33	9	5	R
3963	KEN 33-3963	33	9	5	3758	KEN 33-3758	33	9	5	R
0026	KEN 47-0026	47	9	5	0026	KEN 47-0026	47	9	5	
0028	KEN 47-0028	47	9	5	0028	KEN 47-0028	47	9	5	
0229	KEN 47-0229	47	9	5	0229	KEN 47-0229	47	9	5	
0238	KEN 47-0238	47	8	5	0238	KEN 47-0238	47	8	5	
0439	KEN 47-0439	47	9	5	0439	KEN 47-0439	47	9	5	
0482	KEN 47-0482	47	9	5	0482	KEN 47-0482	47	8	5	R
0601	KEN 47-0601	47	9	5	0601	KEN 47-0601	47	9	5	
0842	KEN 47-0842	47	9	5	0842	KEN 47-0842	47	9	5	
0880	KEN 47-0880	47	9	5	0880	KEN 47-0880	47	9	5	
1034	KEN 47-1034	47	9	5	1034	KEN 47-1034	47	9	5	
1076	KEN 47-1076	47	9	5	1076	KEN 47-1076	47	9	5	
1102	KEN 47-1102	47	8	5	1102	KEN 47-1102	47	9	5	R
1170	KEN 47-1170	47	9	5	1170	KEN 47-1170	47	9	5	
2403	KEN 47-2403	47	9	5	2403	KEN 47-2403	47	8	5	R
2477	KEN 47-2477	47	8	5	2477	KEN 47-2477	47	8	9	R
2485	KEN 47-2485	47	9	5	2485	KEN 47-2485	47	9	5	
2490	KEN 47-2490	47	8	5	2490	KEN 47-2490	47	9	5	R
2568	KEN 47-2568	47	9	5	2568	KEN 47-2568	47	9	5	
2585	KEN 47-2585	47	8	5	2585	KEN 47-2585	47	8	9	R
2704	KEN 47-2704	47	8	5	2704	KEN 47-2704	47	8	9	R
2708	KEN 47-2708	47	9	5	2708	KEN 47-2708	47	9	5	
2709	KEN 47-2709	47	9	5	2709	KEN 47-2709	47	9	5	
2834	KEN 47-2834	47	8	5	2834	KEN 47-2834	47	8	5	
2836	KEN 47-2836	47	9	5	2836	KEN 47-2836	47	9	5	

Reason Code Key

N/C - Name Change

PB - Precinct Balancing

R - Redistricting

DocuSign Envelope ID: E6468297-3158-4990-AD1D-9B00635B75F2

2022 Precinct Summary Report

Attatchment B

Sorted by King County Council District

New Code	New Precinct Name	New LEG	New CONG	New KCC	Old Code	Old Precinct Name	Old LEG	Old CONG	Old KCC	Reason
2939	KEN 47-2939	47	9	5	2939	KEN 47-2939	47	8	5	R
2985	KEN 47-2985	47	9	5	2985	KEN 47-2985	47	8	5	R
3136	KEN 47-3136	47	9	5	3136	KEN 47-3136	47	9	5	
3180	KEN 47-3180	47	9	5	3180	KEN 47-3180	47	8	5	R
3189	KEN 47-3189	47	9	5	3189	KEN 47-3189	47	9	5	R
3189	KEN 47-3189	47	9	5	3912	KEN 47-3912*	47	9	5	R
3190	KEN 47-3190	47	9	5	3190	KEN 47-3190	47	8	5	R
3300	KEN 47-3300	47	9	5	3300	KEN 47-3300	47	9	5	
3344	KEN 47-3344	47	8	5	3344	KEN 47-3344	47	9	5	R
3447	KEN 47-3447	47	9	5	3447	KEN 47-3447	47	9	5	
3483	KEN 47-3483	47	8	5	3483	KEN 47-3483	47	9	5	R
3537	KEN 47-3537	47	9	5	2490	KEN 47-2490	47	9	5	R
3537	KEN 47-3537	47	9	5	3537	KEN 47-3537	47	9	5	R
3676	KEN 47-3676	47	9	5	3676	KEN 47-3676	47	9	5	R
3754	KEN 47-3754	47	9	5	3754	KEN 47-3754	47	9	5	
3778	KEN 47-3778	47	8	5	3778	KEN 47-3778	47	8	9	R
3793	KEN 47-3793	47	9	5	3793	KEN 47-3793	47	9	5	
3823	KEN 47-3823	47	8	5	3823	KEN 47-3823	47	8	5	
3901	KEN 47-3901	47	9	5	3901	KEN 47-3901	47	9	5	
3902	KEN 47-3902	47	9	5	3902	KEN 47-3902	47	8	5	R
3904	KEN 47-3904	47	9	5	3904	KEN 47-3904	47	9	5	
3909	KEN 47-3909	47	8	5	3676	KEN 47-3676	47	9	5	R
3909	KEN 47-3909	47	8	5	3909	KEN 47-3909	47	9	5	R
3910	KEN 47-3910	47	8	5	3910	KEN 47-3910	47	8	9	R
3913	KEN 47-3913	47	9	5	3913	KEN 47-3913	47	8	5	R
3706	LAKE FENWICK	33	9	5	3706	LAKE FENWICK	33	8	5	R
0849	NPK 33-0849	33	7	5	0849	NPK 33-0849	33	7	5	
0851	NPK 33-0851	33	7	5	0851	NPK 33-0851	33	7	5	
0852	NPK 33-0852	33	7	5	0852	NPK 33-0852	33	7	5	
0853	NPK 33-0853	33	7	5	0853	NPK 33-0853	33	7	5	
0854	NPK 33-0854	33	7	5	0854	NPK 33-0854	33	7	5	
0855	NPK 33-0855	33	7	5	0855	NPK 33-0855	33	7	5	
0857	NPK 33-0857	33	7	5	0857	NPK 33-0857	33	7	5	
2474	NPK 33-2474	33	7	5	2474	NPK 33-2474	33	7	5	
2644	NPK 33-2644	33	7	5	2644	NPK 33-2644	33	7	5	
2645	NPK 33-2645	33	7	5	2645	NPK 33-2645	33	7	5	
2646	NPK 33-2646	33	7	5	2646	NPK 33-2646	33	7	5	
0031	RNT 11-0031	11	9	5	0031	RNT 11-0031	11	9	5	
0354	RNT 11-0354	11	9	5	0354	RNT 11-0354	11	9	5	
0455	RNT 11-0455	11	9	5	0455	RNT 33-0455	33	9	5	N/C
0456	RNT 11-0456	11	9	5	0456	RNT 11-0456	11	9	5	
0502	RNT 11-0502	11	9	5	0502	RNT 11-0502	11	9	5	
0539	RNT 11-0539	11	9	5	0539	RNT 11-0539	11	9	5	
0738	RNT 11-0738	11	9	5	0738	RNT 11-0738	11	9	5	
0804	RNT 11-0804	11	9	5	0804	RNT 11-0804	11	9	5	
0962	RNT 11-0962	11	9	5	0962	RNT 11-0962	11	9	9	R
0965	RNT 11-0965	11	9	5	0965	RNT 37-0965	37	9	5	N/C

Reason Code Key

N/C - Name Change

PB - Precinct Balancing

R - Redistricting

*Abolished

DocuSign Envelope ID: E6468297-3158-4990-AD1D-9B00635B75F2

2022 Precinct Summary Report

Attatchment B

Sorted by King County Council District

New Code	New Precinct Name	New LEG	New CONG	New KCC	Old Code	Old Precinct Name	Old LEG	Old CONG	Old KCC	Reason
0967	RNT 11-0967	11	9	5	0967	RNT 37-0967	37	9	5	N/C
0970	RNT 11-0970	11	9	5	0970	RNT 11-0970	11	9	5	
0971	RNT 11-0971	11	9	5	0971	RNT 11-0971	11	9	5	
0973	RNT 11-0973	11	9	5	0973	RNT 11-0973	11	9	9	R
0975	RNT 11-0975	11	9	5	0975	RNT 11-0975	11	9	9	R
0978	RNT 11-0978	11	9	5	0978	RNT 11-0978	11	9	9	R
0979	RNT 11-0979	11	9	5	0979	RNT 11-0979	11	9	9	R
0981	RNT 11-0981	11	9	5	0981	RNT 11-0981	11	9	9	R
0985	RNT 11-0985	11	9	5	0985	RNT 11-0985	11	9	5	
0986	RNT 11-0986	11	9	5	0986	RNT 11-0986	11	9	5	
0988	RNT 11-0988	11	9	5	0980	RNT 11-0980*	11	9	9	R
0988	RNT 11-0988	11	9	5	0988	RNT 11-0988	11	9	9	R
0988	RNT 11-0988	11	9	5	1004	RNT 11-1004	11	9	9	R
0990	RNT 11-0990	11	9	5	0990	RNT 11-0990	11	9	5	
0991	RNT 11-0991	11	9	5	0991	RNT 37-0991	37	9	5	N/C
0992	RNT 11-0992	11	9	5	0992	RNT 11-0992	11	9	9	R
0996	RNT 11-0996	11	9	5	0996	RNT 11-0996	11	9	5	
0998	RNT 11-0998	11	9	5	0998	RNT 11-0998	11	9	9	R
0999	RNT 11-0999	11	9	5	0999	RNT 37-0999	37	9	5	N/C
1000	RNT 11-1000	11	9	5	1000	RNT 37-1000	37	9	5	N/C
1002	RNT 11-1002	11	9	5	1002	RNT 11-1002	11	9	9	R
1006	RNT 11-1006	11	9	5	0984	RNT 11-0984	11	9	9	R
1006	RNT 11-1006	11	9	5	1006	RNT 11-1006	11	9	9	R
1008	RNT 11-1008	11	9	5	1008	RNT 11-1008	11	9	5	
1012	RNT 11-1012	11	9	5	1012	RNT 11-1012	11	9	5	
1015	RNT 11-1015	11	9	5	1015	RNT 11-1015	11	9	5	
1109	RNT 11-1109	11	9	5	1109	RNT 11-1109	11	9	5	
1125	RNT 11-1125	11	9	5	1125	RNT 11-1125	11	9	5	
1204	RNT 11-1204	11	9	5	1204	RNT 33-1204	33	9	5	N/C
2472	RNT 11-2472	11	9	5	2472	RNT 33-2472	33	9	5	N/C
2581	RNT 11-2581	11	9	5	2581	RNT 11-2581	11	9	5	
2582	RNT 11-2582	11	9	5	2582	RNT 11-2582	11	9	5	
2607	RNT 11-2607	11	9	5	2607	RNT 11-2607	11	9	9	R
2739	RNT 11-2739	11	9	5	2739	RNT 11-2739	11	9	5	
2815	RNT 11-2815	11	9	5	2815	RNT 11-2815	11	9	9	R
2844	RNT 11-2844	11	9	5	2844	RNT 11-2844	11	9	5	
2845	RNT 11-2845	11	9	5	2845	RNT 11-2845	11	9	5	
2854	RNT 11-2854	11	9	5	2854	RNT 11-2854	11	9	5	
3154	RNT 11-3154	11	9	5	3154	RNT 37-3154	37	9	5	N/C
3222	RNT 11-3222	11	9	5	3222	RNT 11-3222	11	9	5	
3535	RNT 11-3535	11	9	5	3535	RNT 33-3535	33	9	5	N/C
3588	RNT 11-3588	11	9	5	3588	RNT 11-3588	11	9	5	
3590	RNT 11-3590	11	9	5	3590	RNT 11-3590	11	9	5	
3650	RNT 11-3650	11	9	5	3650	RNT 37-3650	37	9	5	N/C
3751	RNT 11-3751	11	9	5	3751	RNT 11-3751	11	9	5	
3756	RNT 11-3756	11	9	5	3756	RNT 11-3756	11	9	5	
3777	RNT 11-3777	11	9	5	3777	RNT 11-3777	11	9	9	R

Reason Code Key

N/C - Name Change

PB - Precinct Balancing

R - Redistricting

*Abolished

2022 Precinct Summary Report

Sorted by King County Council District

New Code	New Precinct Name	New LEG	New CONG	New KCC	Old Code	Old Precinct Name	Old LEG	Old CONG	Old KCC	Reason
3784	RNT 11-3784	11	9	5	3784	RNT 11-3784	11	9	5	
3873	RNT 11-3873	11	9	5	3873	RNT 37-3873	37	9	5	N/C
3879	RNT 11-3879	11	9	5	3879	RNT 33-3879	33	9	5	N/C
3921	RNT 11-3921	11	9	5	3921	RNT 37-3921	37	9	5	N/C
3927	RNT 11-3927	11	9	5	3927	RNT 11-3927	11	9	5	
3929	RNT 11-3929	11	9	5	3929	RNT 11-3929	11	9	5	
3957	RNT 11-3957	11	9	5	0981	RNT 11-0981	11	9	9	R
3957	RNT 11-3957	11	9	5	3660	RNT 11-3660	11	9	9	R
1031	SET 33-1031	33	9	5	1031	SET 33-1031	33	9	5	
3057	SET 33-3057	33	9	5	3057	SET 33-3057	33	9	5	
3059	SET 33-3059	33	9	5	3059	SET 33-3059	33	9	5	
3060	SET 33-3060	33	9	5	3060	SET 33-3060	33	9	5	
3061	SET 33-3061	33	9	5	3061	SET 33-3061	33	9	5	
3062	SET 33-3062	33	9	5	3062	SET 33-3062	33	9	5	
3063	SET 33-3063	33	9	5	3063	SET 33-3063	33	9	5	
3065	SET 33-3065	33	9	5	3065	SET 33-3065	33	9	5	
3066	SET 33-3066	33	9	5	3066	SET 33-3066	33	9	5	
3068	SET 33-3068	33	9	5	3068	SET 33-3068	33	9	5	
3069	SET 33-3069	33	9	5	3069	SET 33-3069	33	9	5	
3070	SET 33-3070	33	9	5	3070	SET 33-3070	33	9	5	
3073	SET 33-3073	33	9	5	3073	SET 33-3073	33	9	5	
3074	SET 33-3074	33	9	5	3074	SET 33-3074	33	9	5	
3075	SET 33-3075	33	9	5	3075	SET 33-3075	33	9	5	
3076	SET 33-3076	33	9	5	3076	SET 33-3076	33	9	5	
3081	SET 33-3081	33	9	5	3081	SET 33-3081	33	9	5	
3100	SET 33-3100	33	9	5	3100	SET 33-3100	33	9	8	R
3101	SET 33-3101	33	9	5	3101	SET 33-3101	33	9	5	
3102	SET 33-3102	33	9	5	3102	SET 33-3102	33	9	8	R
3104	SET 33-3104	33	9	5	3104	SET 33-3104	33	9	5	
3107	SET 33-3107	33	9	5	3107	SET 33-3107	33	9	8	R
3618	SET 33-3618	33	9	5	3618	SET 33-3618	33	9	8	R
3704	SET 33-3704	33	9	5	3704	SET 33-3704	33	9	5	
3774	SET 33-3774	33	9	5	3774	SET 33-3774	33	9	8	R
3953	SET 33-3953	33	9	5	3953	SET 33-3953	33	9	5	
1164	TUK 11-1164	11	9	5	1164	TUK 11-1164	11	9	8	R
1167	TUK 11-1167	11	9	5	1167	TUK 11-1167	11	9	5	
2453	TUK 11-2453	11	9	5	2453	TUK 11-2453	11	9	8	R
2751	TUK 11-2751	11	9	5	2751	TUK 11-2751	11	9	8	R
2752	TUK 11-2752	11	9	5	3614	TUK 11-3614*	11	9	5	PB
2752	TUK 11-2752	11	9	5	2752	TUK 11-2752	11	9	8	PB
2952	TUK 11-2952	11	9	5	2952	TUK 11-2952	11	9	8	R
2955	TUK 11-2955	11	9	5	2955	TUK 11-2955	11	9	8	R
2956	TUK 11-2956	11	9	5	2956	TUK 11-2956	11	9	8	R
2956	TUK 11-2956	11	9	5	3937	TUK 11-3937	11	9	8	R
3233	TUK 11-3233	11	9	5	3233	TUK 11-3233	11	9	8	R
3393	TUK 11-3393	11	9	5	3393	TUK 11-3393	11	9	8	R
3908	TUK 11-3908	11	9	5	3908	TUK 11-3908	11	9	8	R

Reason Code Key
N/C - Name Change
PB - Precinct Balancing
R - Redistricting

*Abolished

2022 Precinct Summary Report

Sorted by King County Council District

New Code	New Precinct Name	New LEG	New CONG	New KCC	Old Code	Old Precinct Name	Old LEG	Old CONG	Old KCC	Reason
0099	BEA 41-0099	41	9	6	0099	BEA 41-0099	41	9	6	
0106	BEL 41-0106	41	9	6	0106	BEL 41-0106	41	9	6	
0108	BEL 41-0108	41	9	6	0108	BEL 41-0108	41	9	6	
0109	BEL 41-0109	41	9	6	0109	BEL 41-0109	41	9	6	
0110	BEL 41-0110	41	9	6	0110	BEL 41-0110	41	9	6	
0111	BEL 41-0111	41	9	6	0111	BEL 41-0111	41	9	6	
0113	BEL 41-0113	41	9	6	0113	BEL 41-0113	41	9	6	
0114	BEL 41-0114	41	9	6	0114	BEL 41-0114	41	9	6	
0116	BEL 41-0116	41	9	6	0116	BEL 41-0116	41	9	6	
0117	BEL 41-0117	41	9	6	0117	BEL 41-0117	41	9	6	
0119	BEL 41-0119	41	9	6	0119	BEL 41-0119	41	9	6	
0120	BEL 41-0120	41	9	6	0120	BEL 41-0120	41	9	6	
0121	BEL 41-0121	41	1	6	0121	BEL 41-0121	41	9	6	R
0122	BEL 41-0122	41	9	6	0122	BEL 41-0122	41	9	6	
0124	BEL 41-0124	41	9	6	0124	BEL 41-0124	41	9	6	
0129	BEL 41-0129	41	9	6	0129	BEL 41-0129	41	9	6	
0131	BEL 41-0131	41	9	6	0131	BEL 41-0131	41	9	6	
0135	BEL 41-0135	41	9	6	0135	BEL 48-0135	48	9	6	N/C
0136	BEL 41-0136	41	9	6	0136	BEL 48-0136	48	9	6	N/C
0138	BEL 41-0138	41	9	6	0138	BEL 48-0138	48	9	6	N/C
0140	BEL 41-0140	41	9	6	0140	BEL 48-0140	48	9	6	N/C
0142	BEL 41-0142	41	9	6	0142	BEL 48-0142	48	9	6	N/C
0143	BEL 41-0143	41	9	6	0143	BEL 48-0143	48	9	6	N/C
0144	BEL 41-0144	41	9	6	0144	BEL 48-0144	48	9	6	R
0144	BEL 41-0144	41	9	6	0145	BEL 48-0145*	48	9	6	R
0144	BEL 41-0144	41	9	6	0167	BEL 48-0167	48	9	6	R
0146	BEL 41-0146	41	9	6	0146	BEL 48-0146	48	9	6	N/C
0147	BEL 41-0147	41	9	6	0147	BEL 48-0147	48	9	6	N/C
0149	BEL 41-0149	41	9	6	0149	BEL 48-0149	48	9	6	N/C
0151	BEL 41-0151	41	9	6	0151	BEL 48-0151	48	9	6	N/C
0167	BEL 41-0167	41	1	6	0144	BEL 48-0144	48	9	6	R
0167	BEL 41-0167	41	1	6	0145	BEL 48-0145*	48	9	6	R
0167	BEL 41-0167	41	1	6	0167	BEL 48-0167	48	9	6	R
0168	BEL 41-0168	41	1	6	0162	BEL 48-0162	48	9	6	R
0168	BEL 41-0168	41	1	6	0164	BEL 48-0164*	48	9	6	R
0168	BEL 41-0168	41	1	6	0168	BEL 48-0168	48	9	6	R
0168	BEL 41-0168	41	1	6	2778	BEL 48-2778*	48	9	6	R
0169	BEL 41-0169	41	1	6	0169	BEL 48-0169	48	9	6	N/C
0170	BEL 41-0170	41	9	6	0170	BEL 48-0170	48	9	6	N/C
0171	BEL 41-0171	41	9	6	0171	BEL 48-0171	48	9	6	N/C
0175	BEL 41-0175	41	9	6	0175	BEL 41-0175	41	9	6	
0176	BEL 41-0176	41	9	6	0176	BEL 41-0176	41	9	6	
0177	BEL 41-0177	41	9	6	0177	BEL 48-0177	48	9	6	N/C
0180	BEL 41-0180	41	9	6	0180	BEL 41-0180	41	9	6	
0207	BEL 41-0207	41	1	6	0207	BEL 48-0207	48	9	6	N/C
0210	BEL 41-0210	41	1	6	0210	BEL 41-0210	41	9	6	R
0408	BEL 41-0408	41	9	6	0408	BEL 41-0408	41	9	6	

Reason Code Key
N/C - Name Change
PB - Precinct Balancing
R - Redistricting

*Abolished

2022 Precinct Summary Report

Sorted by King County Council District

New Code	New Precinct Name	New LEG	New CONG	New KCC	Old Code	Old Precinct Name	Old LEG	Old CONG	Old KCC	Reason
0694	BEL 41-0694	41	9	6	0694	BEL 48-0694	48	9	6	N/C
1023	BEL 41-1023	41	9	6	1023	BEL 48-1023	48	9	6	N/C
1049	BEL 41-1049	41	9	6	1049	BEL 48-1049	48	9	6	N/C
2412	BEL 41-2412	41	9	6	2412	BEL 48-2412	48	9	6	N/C
2428	BEL 41-2428	41	9	6	2428	BEL 41-2428	41	9	6	
2559	BEL 41-2559	41	9	6	2559	BEL 48-2559	48	9	6	N/C
2621	BEL 41-2621	41	9	6	2621	BEL 41-2621	41	9	6	
3144	BEL 41-3144	41	9	6	3144	BEL 48-3144	48	9	6	N/C
3292	BEL 41-3292	41	9	6	3292	BEL 48-3292	48	9	6	N/C
3330	BEL 41-3330	41	9	6	3330	BEL 41-3330	41	9	6	
3498	BEL 41-3498	41	9	6	3498	BEL 48-3498	48	9	6	N/C
0125	BEL 48-0125	48	1	6	0125	BEL 48-0125	48	9	6	R
0126	BEL 48-0126	48	1	6	0126	BEL 48-0126	48	9	6	R
0127	BEL 48-0127	48	9	6	0127	BEL 48-0127	48	9	6	
0128	BEL 48-0128	48	9	6	0128	BEL 41-0128	41	9	6	N/C
0132	BEL 48-0132	48	9	6	0132	BEL 48-0132	48	9	6	
0133	BEL 48-0133	48	9	6	0133	BEL 48-0133	48	9	6	
0134	BEL 48-0134	48	9	6	0134	BEL 48-0134	48	9	6	
0153	BEL 48-0153	48	1	6	0153	BEL 48-0153	48	9	6	R
0154	BEL 48-0154	48	1	6	0154	BEL 48-0154	48	9	6	R
0156	BEL 48-0156	48	1	6	0156	BEL 48-0156	48	9	6	R
0159	BEL 48-0159	48	1	6	0159	BEL 48-0159	48	9	6	R
0160	BEL 48-0160	48	1	6	0160	BEL 48-0160	48	9	6	R
0162	BEL 48-0162	48	1	6	0162	BEL 48-0162	48	9	6	R
0165	BEL 48-0165	48	1	6	0165	BEL 48-0165	48	9	6	R
0166	BEL 48-0166	48	1	6	0166	BEL 48-0166	48	9	6	R
0178	BEL 48-0178	48	1	6	0178	BEL 48-0178	48	9	6	R
0179	BEL 48-0179	48	9	6	0179	BEL 41-0179	41	9	6	N/C
0186	BEL 48-0186	48	1	6	0186	BEL 48-0186	48	9	6	R
0188	BEL 48-0188	48	1	6	0188	BEL 48-0188	48	9	6	R
0189	BEL 48-0189	48	1	6	0189	BEL 48-0189	48	9	6	R
0190	BEL 48-0190	48	1	6	0190	BEL 48-0190	48	9	6	R
0191	BEL 48-0191	48	1	6	0191	BEL 48-0191	48	9	6	R
0192	BEL 48-0192	48	1	6	0192	BEL 48-0192	48	9	6	R
0193	BEL 48-0193	48	1	6	0193	BEL 48-0193	48	9	6	R
0194	BEL 48-0194	48	1	6	0194	BEL 48-0194	48	9	6	R
0196	BEL 48-0196	48	1	6	0196	BEL 48-0196	48	9	6	R
0198	BEL 48-0198	48	1	6	0198	BEL 48-0198	48	9	6	R
0201	BEL 48-0201	48	1	6	0201	BEL 48-0201	48	9	6	R
0203	BEL 48-0203	48	1	6	0203	BEL 41-0203	41	9	6	N/C
0205	BEL 48-0205	48	1	6	0205	BEL 41-0205	41	9	6	N/C
0206	BEL 48-0206	48	1	6	0206	BEL 41-0206	41	9	6	N/C
0211	BEL 48-0211	48	9	6	0211	BEL 41-0211	41	9	6	N/C
0212	BEL 48-0212	48	1	6	0212	BEL 48-0212	48	9	6	R
0213	BEL 48-0213	48	1	6	0213	BEL 48-0213	48	9	6	R
0216	BEL 48-0216	48	1	6	0216	BEL 48-0216	48	9	6	R
0217	BEL 48-0217	48	1	6	0217	BEL 48-0217	48	9	6	R

Reason Code Key
N/C - Name Change
PB - Precinct Balancing
R - Redistricting

*Abolished

2022 Precinct Summary Report

Sorted by King County Council District

New Code	New Precinct Name	New LEG	New CONG	New KCC	Old Code	Old Precinct Name	Old LEG	Old CONG	Old KCC	Reason
0218	BEL 48-0218	48	1	6	0218	BEL 48-0218	48	9	6	R
0219	BEL 48-0219	48	9	6	0219	BEL 41-0219	41	9	6	N/C
0220	BEL 48-0220	48	9	6	0220	BEL 41-0220	41	9	6	N/C
0221	BEL 48-0221	48	1	6	0221	BEL 48-0221	48	9	6	R
0223	BEL 48-0223	48	1	6	0223	BEL 48-0223	48	9	6	R
0224	BEL 48-0224	48	1	6	0224	BEL 48-0224	48	9	6	R
0225	BEL 48-0225	48	1	6	0225	BEL 48-0225	48	9	6	R
0226	BEL 48-0226	48	1	6	0226	BEL 48-0226	48	9	6	R
0227	BEL 48-0227	48	1	6	0227	BEL 48-0227	48	9	6	R
2430	BEL 48-2430	48	9	6	2430	BEL 48-2430	48	9	6	
2432	BEL 48-2432	48	1	6	0164	BEL 48-0164*	48	9	6	R
2432	BEL 48-2432	48	1	6	2432	BEL 48-2432	48	9	6	R
2434	BEL 48-2434	48	1	6	2434	BEL 48-2434	48	9	6	R
2715	BEL 48-2715	48	1	6	2715	BEL 48-2715	48	9	6	R
2716	BEL 48-2716	48	1	6	2716	BEL 48-2716	48	9	6	R
2772	BEL 48-2772	48	1	6	2772	BEL 48-2772	48	9	6	R
2773	BEL 48-2773	48	1	6	2773	BEL 48-2773	48	9	6	R
2774	BEL 48-2774	48	1	6	2774	BEL 48-2774	48	9	6	R
2775	BEL 48-2775	48	1	6	2775	BEL 48-2775	48	9	6	R
2776	BEL 48-2776	48	1	6	2776	BEL 48-2776	48	9	6	R
2782	BEL 48-2782	48	9	6	2782	BEL 41-2782	41	9	6	N/C
3140	BEL 48-3140	48	9	6	3140	BEL 41-3140	41	9	6	R
3140	BEL 48-3140	48	9	6	0221	BEL 48-0221	48	9	6	R
3143	BEL 48-3143	48	1	6	3143	BEL 48-3143	48	9	6	R
3166	BEL 48-3166	48	1	6	3166	BEL 48-3166	48	9	6	R
3593	BEL 48-3593	48	1	6	3593	BEL 41-3593	41	9	6	N/C
3608	BEL 48-3608	48	1	6	3608	BEL 41-3608	41	9	6	N/C
3658	BEL 48-3658	48	1	6	3658	BEL 41-3658	41	9	6	N/C
3674	BEL 48-3674	48	1	6	3674	BEL 48-3674	48	9	6	R
3675	BEL 48-3675	48	1	6	3675	BEL 48-3675	48	9	6	R
3695	BEL 48-3695	48	1	6	3695	BEL 41-3695	41	9	6	N/C
3759	BEL 48-3759	48	1	6	3759	BEL 41-3759	41	9	6	N/C
3761	BEL 48-3761	48	1	6	3761	BEL 48-3761	48	9	6	R
3827	BEL 48-3827	48	1	6	3827	BEL 41-3827	41	9	6	N/C
3878	BEL 48-3878	48	1	6	3878	BEL 48-3878	48	9	6	R
3355	BRIDLE TRAILS	48	1	6	3355	BRIDLE TRAILS	48	1	6	
0321	C-H 48-0321	48	1	6	0321	C-H 48-0321	48	1	6	
0322	C-H 48-0322	48	1	6	0322	C-H 48-0322	48	1	6	
0323	C-H 48-0323	48	1	6	0323	C-H 48-0323	48	1	6	
0324	C-H 48-0324	48	1	6	0324	C-H 48-0324	48	1	6	
0325	C-H 48-0325	48	1	6	0325	C-H 48-0325	48	1	6	
0326	C-H 48-0326	48	1	6	0326	C-H 48-0326	48	1	6	
0533	HPT 48-0533	48	1	6	0533	HPT 48-0533	48	1	6	
0442	KIR 45-0442	45	1	6	0442	KIR 45-0442	45	1	6	
0610	KIR 45-0610	45	1	6	0610	KIR 45-0610	45	1	6	
0618	KIR 45-0618	45	1	6	0618	KIR 45-0618	45	1	6	
0619	KIR 45-0619	45	1	6	0619	KIR 45-0619	45	1	6	

Reason Code Key
N/C - Name Change
PB - Precinct Balancing
R - Redistricting

*Abolished

2022 Precinct Summary Report

Sorted by King County Council District

New Code	New Precinct Name	New LEG	New CONG	New KCC	Old Code	Old Precinct Name	Old LEG	Old CONG	Old KCC	Reason
0620	KIR 45-0620	45	1	6	0620	KIR 45-0620	45	1	6	
0622	KIR 45-0622	45	1	6	0622	KIR 45-0622	45	1	6	
0623	KIR 45-0623	45	1	6	0623	KIR 45-0623	45	1	6	
0624	KIR 45-0624	45	1	6	0624	KIR 45-0624	45	1	6	
0627	KIR 45-0627	45	1	6	0627	KIR 45-0627	45	1	6	
0925	KIR 45-0925	45	1	6	0925	KIR 45-0925	45	1	6	
1019	KIR 45-1019	45	1	6	1019	KIR 45-1019	45	1	6	
2423	KIR 45-2423	45	1	6	2423	KIR 45-2423	45	1	6	
2471	KIR 45-2471	45	1	6	2471	KIR 45-2471	45	1	6	
2489	KIR 45-2489	45	1	6	2489	KIR 45-2489	45	1	6	
2560	KIR 45-2560	45	1	6	2560	KIR 45-2560	45	1	6	
2679	KIR 45-2679	45	1	6	2679	KIR 45-2679	45	1	6	
2730	KIR 45-2730	45	1	6	2730	KIR 45-2730	45	1	6	R
2731	KIR 45-2731	45	1	6	0629	KIR 48-0629	48	1	6	R
2731	KIR 45-2731	45	1	6	2731	KIR 48-2731	48	1	6	R
2761	KIR 45-2761	45	1	6	2761	KIR 45-2761	45	1	6	
2786	KIR 45-2786	45	1	6	0631	KIR 45-0631	45	1	6	R
2786	KIR 45-2786	45	1	6	2786	KIR 45-2786	45	1	6	R
2910	KIR 45-2910	45	1	6	2910	KIR 45-2910	45	1	6	
2912	KIR 45-2912	45	1	6	2912	KIR 45-2912	45	1	6	
2913	KIR 45-2913	45	1	6	2913	KIR 48-2913	48	1	6	N/C
2916	KIR 45-2916	45	1	6	2916	KIR 45-2916	45	1	6	
2917	KIR 45-2917	45	1	6	2917	KIR 45-2917	45	1	6	
3397	KIR 45-3397	45	1	6	3397	KIR 45-3397	45	1	6	
3450	KIR 45-3450	45	1	6	3450	KIR 45-3450	45	1	6	
3612	KIR 45-3612	45	1	6	3612	KIR 45-3612	45	1	6	
3640	KIR 45-3640	45	1	6	3640	KIR 45-3640	45	1	6	
3646	KIR 45-3646	45	1	6	0630	KIR 45-0630	45	1	6	R
3646	KIR 45-3646	45	1	6	2730	KIR 45-2730	45	1	6	R
3646	KIR 45-3646	45	1	6	3198	KIR 45-3198	45	1	6	R
3646	KIR 45-3646	45	1	6	3646	KIR 45-3646	45	1	6	R
3826	KIR 45-3826	45	1	6	0616	KIR 45-0616	45	1	6	R
3826	KIR 45-3826	45	1	6	3826	KIR 45-3826	45	1	6	R
3917	KIR 45-3917	45	1	6	3917	KIR 45-3917	45	1	6	
3919	KIR 45-3919	45	1	6	3919	KIR 45-3919	45	1	6	
0614	KIR 48-0614	48	1	6	0614	KIR 48-0614	48	1	6	
0615	KIR 48-0615	48	1	6	0615	KIR 48-0615	48	1	6	
0616	KIR 48-0616	48	1	6	0616	KIR 45-0616	45	1	6	R
0628	KIR 48-0628	48	1	6	0628	KIR 48-0628	48	1	6	
0629	KIR 48-0629	48	1	6	0629	KIR 48-0629	48	1	6	R
0629	KIR 48-0629	48	1	6	0633	KIR 48-0633*	48	1	6	R
0629	KIR 48-0629	48	1	6	2731	KIR 48-2731	48	1	6	R
0636	KIR 48-0636	48	1	6	0636	KIR 48-0636	48	1	6	
0638	KIR 48-0638	48	1	6	0638	KIR 48-0638	48	1	6	
0639	KIR 48-0639	48	1	6	0639	KIR 48-0639	48	1	6	
0641	KIR 48-0641	48	1	6	0641	KIR 48-0641	48	1	6	
0642	KIR 48-0642	48	1	6	0642	KIR 48-0642	48	1	6	

Reason Code Key

N/C - Name Change

PB - Precinct Balancing

R - Redistricting

*Abolished

2022 Precinct Summary Report

Sorted by King County Council District

New Code	New Precinct Name	New LEG	New CONG	New KCC	Old Code	Old Precinct Name	Old LEG	Old CONG	Old KCC	Reason
0643	KIR 48-0643	48	1	6	0643	KIR 48-0643	48	1	6	
0644	KIR 48-0644	48	1	6	0644	KIR 48-0644	48	1	6	
0645	KIR 48-0645	48	1	6	0645	KIR 48-0645	48	1	6	
0646	KIR 48-0646	48	1	6	0646	KIR 48-0646	48	1	6	
2598	KIR 48-2598	48	1	6	2598	KIR 48-2598	48	1	6	
2657	KIR 48-2657	48	1	6	2657	KIR 48-2657	48	1	6	
2788	KIR 48-2788	48	1	6	2788	KIR 48-2788	48	1	6	
2863	KIR 48-2863	48	1	6	2863	KIR 48-2863	48	1	6	
2914	KIR 48-2914	48	1	6	2914	KIR 48-2914	48	1	6	
2915	KIR 48-2915	48	1	6	2915	KIR 48-2915	48	1	6	
2919	KIR 48-2919	48	1	6	2919	KIR 48-2919	48	1	6	
2920	KIR 48-2920	48	1	6	2920	KIR 48-2920	48	1	6	
2921	KIR 48-2921	48	1	6	2921	KIR 48-2921	48	1	6	
2922	KIR 48-2922	48	1	6	2922	KIR 48-2922	48	1	6	
2925	KIR 48-2925	48	1	6	2925	KIR 48-2925	48	1	6	
3196	KIR 48-3196	48	1	6	3196	KIR 48-3196	48	1	6	
3337	KIR 48-3337	48	1	6	3337	KIR 48-3337	48	1	6	
3401	KIR 48-3401	48	1	6	3401	KIR 48-3401	48	1	6	
3439	KIR 48-3439	48	1	6	3439	KIR 48-3439	48	1	6	
3760	KIR 48-3760	48	1	6	3760	KIR 48-3760	48	1	6	
3249	MARYMOOR	48	1	6	3249	MARYMOOR	48	1	3	R
0749	MED 48-0749	48	1	6	0749	MED 48-0749	48	1	6	
0750	MED 48-0750	48	1	6	0750	MED 48-0750	48	1	6	
0751	MED 48-0751	48	1	6	0751	MED 48-0751	48	1	6	
0752	MED 48-0752	48	1	6	0752	MED 48-0752	48	1	6	
0755	M-I 41-0755	41	9	6	0755	M-I 41-0755	41	9	6	
0756	M-I 41-0756	41	9	6	0756	M-I 41-0756	41	9	6	
0757	M-I 41-0757	41	9	6	0757	M-I 41-0757	41	9	6	
0758	M-I 41-0758	41	9	6	0758	M-I 41-0758	41	9	6	
0759	M-I 41-0759	41	9	6	0759	M-I 41-0759	41	9	6	
0761	M-I 41-0761	41	9	6	0761	M-I 41-0761	41	9	6	
0762	M-I 41-0762	41	9	6	0762	M-I 41-0762	41	9	6	
0763	M-I 41-0763	41	9	6	0763	M-I 41-0763	41	9	6	
0765	M-I 41-0765	41	9	6	0765	M-I 41-0765	41	9	6	
0766	M-I 41-0766	41	9	6	0766	M-I 41-0766	41	9	6	
0767	M-I 41-0767	41	9	6	0767	M-I 41-0767	41	9	6	
0768	M-I 41-0768	41	9	6	0768	M-I 41-0768	41	9	6	
0769	M-I 41-0769	41	9	6	0769	M-I 41-0769	41	9	6	
0770	M-I 41-0770	41	9	6	0770	M-I 41-0770	41	9	6	
0771	M-I 41-0771	41	9	6	0771	M-I 41-0771	41	9	6	
0773	M-I 41-0773	41	9	6	0773	M-I 41-0773	41	9	6	
0774	M-I 41-0774	41	9	6	0774	M-I 41-0774	41	9	6	
0775	M-I 41-0775	41	9	6	0775	M-I 41-0775	41	9	6	
0776	M-I 41-0776	41	9	6	0776	M-I 41-0776	41	9	6	
0777	M-I 41-0777	41	9	6	0777	M-I 41-0777	41	9	6	
0778	M-I 41-0778	41	9	6	0778	M-I 41-0778	41	9	6	
0779	M-I 41-0779	41	9	6	0779	M-I 41-0779	41	9	6	

Reason Code Key
N/C - Name Change
PB - Precinct Balancing
R - Redistricting

*Abolished

2022 Precinct Summary Report

Sorted by King County Council District

New Code	New Precinct Name	New LEG	New CONG	New KCC	Old Code	Old Precinct Name	Old LEG	Old CONG	Old KCC	Reason
0780	M-I 41-0780	41	9	6	0780	M-I 41-0780	41	9	6	
0781	M-I 41-0781	41	9	6	0781	M-I 41-0781	41	9	6	
0782	M-I 41-0782	41	9	6	0782	M-I 41-0782	41	9	6	
0784	M-I 41-0784	41	9	6	0784	M-I 41-0784	41	9	6	
0785	M-I 41-0785	41	9	6	0785	M-I 41-0785	41	9	6	
0786	M-I 41-0786	41	9	6	0786	M-I 41-0786	41	9	6	
0787	M-I 41-0787	41	9	6	0787	M-I 41-0787	41	9	6	
0788	M-I 41-0788	41	9	6	0788	M-I 41-0788	41	9	6	
0789	M-I 41-0789	41	9	6	0789	M-I 41-0789	41	9	6	
0790	M-I 41-0790	41	9	6	0790	M-I 41-0790	41	9	6	
0791	M-I 41-0791	41	9	6	0791	M-I 41-0791	41	9	6	
0792	M-I 41-0792	41	9	6	0792	M-I 41-0792	41	9	6	
0793	M-I 41-0793	41	9	6	0793	M-I 41-0793	41	9	6	
0794	M-I 41-0794	41	9	6	0794	M-I 41-0794	41	9	6	
0795	M-I 41-0795	41	9	6	0795	M-I 41-0795	41	9	6	
0796	M-I 41-0796	41	9	6	0796	M-I 41-0796	41	9	6	
0797	M-I 41-0797	41	9	6	0797	M-I 41-0797	41	9	6	
2445	M-I 41-2445	41	9	6	2445	M-I 41-2445	41	9	6	
2465	M-I 41-2465	41	9	6	2465	M-I 41-2465	41	9	6	
2691	M-I 41-2691	41	9	6	2691	M-I 41-2691	41	9	6	
2809	M-I 41-2809	41	9	6	2809	M-I 41-2809	41	9	6	
3655	M-I 41-3655	41	9	6	3655	M-I 41-3655	41	9	6	
3631	PORT	45	1	6	0318	CLEVELAND	45	1	3	R
3631	PORT	45	1	6	0525	HOLLYWOOD	45	1	3	R
3631	PORT	45	1	6	3631	PORT	45	1	6	R
2580	RED 45-2580	45	1	6	2580	RED 45-2580	45	1	6	
3282	RED 45-3282	45	1	6	3282	RED 45-3282	45	1	3	R
3282	RED 45-3282	45	1	6	3547	RED 45-3547	45	1	3	R
3391	RED 45-3391	45	1	6	3391	RED 48-3391	48	1	3	N/C
0935	RED 48-0935	48	1	6	0935	RED 48-0935	48	1	3	R
0937	RED 48-0937	48	1	6	0937	RED 48-0937	48	1	6	
0938	RED 48-0938	48	1	6	0938	RED 48-0938	48	1	6	
0939	RED 48-0939	48	1	6	0939	RED 48-0939	48	1	6	
0940	RED 48-0940	48	1	6	0940	RED 48-0940	48	1	6	
0941	RED 48-0941	48	1	6	0941	RED 48-0941	48	1	6	
0942	RED 48-0942	48	1	6	0942	RED 48-0942	48	1	6	
0944	RED 48-0944	48	1	6	0944	RED 48-0944	48	1	3	R
0945	RED 48-0945	48	1	6	0945	RED 48-0945	48	1	6	
0947	RED 48-0947	48	1	6	0947	RED 48-0947	48	1	6	
0948	RED 48-0948	48	1	6	0948	RED 48-0948	48	1	6	
0949	RED 48-0949	48	1	6	0949	RED 48-0949	48	1	6	
0950	RED 48-0950	48	1	6	0950	RED 48-0950	48	1	3	R
0952	RED 48-0952	48	1	6	0952	RED 48-0952	48	1	6	
0953	RED 48-0953	48	1	6	0953	RED 48-0953	48	1	6	
2449	RED 48-2449	48	1	6	2449	RED 48-2449	48	1	6	
2466	RED 48-2466	48	1	6	2466	RED 48-2466	48	1	6	
2467	RED 48-2467	48	1	6	2467	RED 48-2467	48	1	6	

Reason Code Key
N/C - Name Change
PB - Precinct Balancing
R - Redistricting

*Abolished

2022 Precinct Summary Report

Sorted by King County Council District

New Code	New Precinct Name	New LEG	New CONG	New KCC	Old Code	Old Precinct Name	Old LEG	Old CONG	Old KCC	Reason
2628	RED 48-2628	48	1	6	2628	RED 48-2628	48	1	6	
2629	RED 48-2629	48	1	6	2629	RED 48-2629	48	1	6	
2630	RED 48-2630	48	1	6	2630	RED 48-2630	48	1	6	
2632	RED 48-2632	48	1	6	2632	RED 48-2632	48	1	3	R
2633	RED 48-2633	48	1	6	2633	RED 48-2633	48	1	6	
2634	RED 48-2634	48	1	6	2634	RED 48-2634	48	1	6	
2635	RED 48-2635	48	1	6	2635	RED 48-2635	48	1	6	
2636	RED 48-2636	48	1	6	2636	RED 48-2636	48	1	6	
2640	RED 48-2640	48	1	6	2640	RED 48-2640	48	1	3	R
2789	RED 48-2789	48	1	6	2789	RED 48-2789	48	1	6	
2790	RED 48-2790	48	1	6	2790	RED 48-2790	48	1	6	
2967	RED 48-2967	48	1	6	2967	RED 48-2967	48	1	3	R
2968	RED 48-2968	48	1	6	2968	RED 48-2968	48	1	3	R
2969	RED 48-2969	48	1	6	2969	RED 48-2969	48	1	6	
3134	RED 48-3134	48	1	6	3134	RED 48-3134	48	1	6	
3147	RED 48-3147	48	1	6	3147	RED 48-3147	48	1	3	R
3208	RED 48-3208	48	1	6	3208	RED 48-3208	48	1	6	
3316	RED 48-3316	48	1	6	3316	RED 48-3316	48	1	3	R
3415	RED 48-3415	48	1	6	3415	RED 48-3415	48	1	3	R
3548	RED 48-3548	48	1	6	3548	RED 48-3548	48	1	6	
3664	RED 48-3664	48	1	6	3664	RED 48-3664	48	1	3	R
3738	RED 48-3738	48	1	6	3738	RED 48-3738	48	1	3	PB
3739	RED 48-3739	48	1	6	3739	RED 48-3739	48	1	3	R
3809	RED 48-3809	48	1	6	3809	RED 48-3809	48	1	3	R
3874	RED 48-3874	48	1	6	3874	RED 48-3874	48	1	6	
3930	RED 48-3930	48	1	6	3930	RED 48-3930	48	1	3	R
3979	RED 48-3979	48	1	6	3738	RED 48-3738	48	1	3	PB
1085	SILVER SPURS	48	1	6	1085	SILVER SPURS	48	1	6	
1233	YPT 48-1233	48	1	6	1233	YPT 48-1233	48	1	6	
1234	YPT 48-1234	48	1	6	1234	YPT 48-1234	48	1	6	
0013	ALG 30-0013	30	9	7	0013	ALG 30-0013	30	8	7	R
0014	ALG 30-0014	30	9	7	0014	ALG 30-0014	30	8	7	R
3141	ALG 30-3141	30	9	7	3141	ALG 30-3141	30	8	7	R
2384	ANGELO	30	9	7	2384	ANGELO	30	8	7	R
3763	ANNIE	30	9	7	3763	ANNIE	47	8	7	R
0046	AUB 30-0046	30	9	7	0046	AUB 30-0046	30	8	7	R
0050	AUB 30-0050	30	9	7	0050	AUB 31-0050	31	8	7	N/C
0053	AUB 30-0053	30	9	7	0053	AUB 30-0053	30	8	7	R
0067	AUB 30-0067	30	9	7	0067	AUB 30-0067	30	8	7	R
0070	AUB 30-0070	30	9	7	0070	AUB 31-0070	31	8	7	N/C
0081	AUB 30-0081	30	9	7	0081	AUB 31-0081	31	8	7	N/C
2702	AUB 30-2702	30	9	7	2702	AUB 30-2702	30	8	7	R
2703	AUB 30-2703	30	8	7	2703	AUB 30-2703	30	8	7	
3476	AUB 30-3476	30	9	7	3476	AUB 30-3476	30	8	7	R
3812	AUB 30-3812	30	9	7	3812	AUB 47-3812	47	8	7	N/C
0042	AUB 31-0042	31	8	7	0042	AUB 31-0042	31	8	7	
0051	AUB 31-0051	31	8	7	0051	AUB 31-0051	31	8	7	

Reason Code Key

N/C - Name Change

PB - Precinct Balancing

R - Redistricting

*Abolished

DocuSign Envelope ID: E6468297-3158-4990-AD1D-9B00635B75F2

2022 Precinct Summary Report

Attatchment B

Sorted by King County Council District

New Code	New Precinct Name	New LEG	New CONG	New KCC	Old Code	Old Precinct Name	Old LEG	Old CONG	Old KCC	Reason
0054	AUB 31-0054	30	8	7	0054	AUB 31-0054	31	8	7	R
0054	AUB 31-0054	30	8	7	0082	AUB 31-0082	31	8	7	R
0058	AUB 31-0058	31	8	7	0058	AUB 31-0058	31	8	7	
0062	AUB 31-0062	31	8	7	0054	AUB 31-0054	31	8	7	R
0062	AUB 31-0062	31	8	7	0062	AUB 31-0062	31	8	7	R
0063	AUB 31-0063	31	8	7	0063	AUB 31-0063	31	8	7	
0064	AUB 31-0064	31	8	7	0048	AUB 31-0048*	31	8	7	R
0064	AUB 31-0064	31	8	7	0064	AUB 31-0064	31	8	7	R
0065	AUB 31-0065	31	8	7	0065	AUB 31-0065	31	8	7	
0069	AUB 31-0069	31	8	7	0069	AUB 31-0069	31	8	7	
0080	AUB 31-0080	31	8	7	0080	AUB 31-0080	31	8	7	
0082	AUB 31-0082	31	8	7	0062	AUB 31-0062	31	8	7	R
0082	AUB 31-0082	31	8	7	0082	AUB 31-0082	31	8	7	R
0083	AUB 31-0083	31	8	7	0083	AUB 31-0083	31	8	7	
3299	AUB 31-3299	31	8	7	3299	AUB 31-3299	31	8	7	
3335	AUB 31-3335	31	8	7	3335	AUB 31-3335	31	8	7	
3405	AUB 31-3405	31	8	7	3405	AUB 31-3405	31	8	7	
3800	AUB 31-3800	31	8	7	3800	AUB 31-3800	31	8	7	
0041	AUB 47-0041	47	9	7	0041	AUB 47-0041	47	8	7	R
0045	AUB 47-0045	47	9	7	0045	AUB 47-0045	47	8	7	R
0047	AUB 47-0047	47	9	7	0047	AUB 31-0047	31	8	7	R
0047	AUB 47-0047	47	9	7	0048	AUB 31-0048*	31	8	7	R
0049	AUB 47-0049	47	9	7	0049	AUB 31-0049	31	8	7	N/C
0055	AUB 47-0055	47	9	7	0055	AUB 47-0055	47	8	7	R
0059	AUB 47-0059	47	9	7	0059	AUB 47-0059	47	8	7	R
0072	AUB 47-0072	47	9	7	0072	AUB 47-0072	47	8	7	R
0073	AUB 47-0073	47	9	7	0073	AUB 47-0073	47	8	7	R
0074	AUB 47-0074	47	9	7	0074	AUB 47-0074	47	8	7	R
0078	AUB 47-0078	47	9	7	0078	AUB 31-0078	31	8	7	N/C
0328	AUB 47-0328	47	8	7	0328	AUB 47-0328	47	8	7	
0671	AUB 47-0671	47	8	7	0671	AUB 47-0671	47	8	7	
1066	AUB 47-1066	47	9	7	1066	AUB 47-1066	47	8	7	R
2478	AUB 47-2478	47	9	7	2478	AUB 47-2478	47	8	7	R
2551	AUB 47-2551	47	9	7	2551	AUB 47-2551	47	8	7	R
2573	AUB 47-2573	47	9	7	2573	AUB 47-2573	47	8	7	R
2700	AUB 47-2700	47	9	7	2700	AUB 47-2700	47	8	7	R
2701	AUB 47-2701	47	9	7	2701	AUB 47-2701	47	8	7	R
2723	AUB 47-2723	47	9	7	2723	AUB 47-2723	47	8	7	R
2729	AUB 47-2729	47	9	7	2729	AUB 47-2729	47	8	7	R
2839	AUB 47-2839	47	9	7	2839	AUB 47-2839	47	8	7	R
3187	AUB 47-3187	47	8	7	3187	AUB 47-3187	47	8	7	
3260	AUB 47-3260	47	9	7	3260	AUB 47-3260	47	8	7	R
3276	AUB 47-3276	47	8	7	3276	AUB 47-3276	47	8	7	
3324	AUB 47-3324	47	8	7	3324	AUB 47-3324	47	8	7	
3413	AUB 47-3413	47	8	7	3413	AUB 47-3413	47	8	7	
3455	AUB 47-3455	47	9	7	3455	AUB 47-3455	47	8	7	R
3456	AUB 47-3456	47	8	7	3456	AUB 47-3456	47	8	7	

Reason Code Key

N/C - Name Change

PB - Precinct Balancing

R - Redistricting

*Abolished

DocuSign Envelope ID: E6468297-3158-4990-AD1D-9B00635B75F2

2022 Precinct Summary Report

Attatchment B

Sorted by King County Council District

New Code	New Precinct Name	New LEG	New CONG	New KCC	Old Code	Old Precinct Name	Old LEG	Old CONG	Old KCC	Reason
3518	AUB 47-3518	47	9	7	3518	AUB 47-3518	47	8	7	R
3538	AUB 47-3538	47	9	7	3538	AUB 47-3538	47	8	7	R
3539	AUB 47-3539	47	9	7	3539	AUB 47-3539	47	8	7	R
3585	AUB 47-3585	47	8	7	3585	AUB 47-3585	47	8	7	
3591	AUB 47-3591	47	9	7	3591	AUB 47-3591	47	8	7	R
3635	AUB 47-3635	47	8	7	3635	AUB 47-3635	47	8	7	
3718	AUB 47-3718	47	9	7	3718	AUB 47-3718	47	8	7	R
3765	AUB 47-3765	47	8	7	3765	AUB 47-3765	47	8	7	
3790	AUB 47-3790	47	9	7	3790	AUB 47-3790	47	8	7	R
3828	AUB 47-3828	47	9	7	3828	AUB 47-3828	47	8	7	R
3830	AUB 47-3830	47	9	7	3830	AUB 47-3830	47	8	7	R
3831	AUB 47-3831	47	8	7	3831	AUB 47-3831	47	8	7	
3846	AUB 47-3846	47	9	7	3846	AUB 47-3846	47	8	7	R
3848	AUB 47-3848	47	8	7	3848	AUB 47-3848	47	8	7	
0089	AVALON	30	9	7	0089	AVALON	30	8	7	R
3576	BINGAMAN	30	9	7	3576	BINGAMAN	30	8	7	R
2720	BRITTANY	30	9	7	2720	BRITTANY	30	8	7	R
2721	CADDIS	30	9	7	2721	CADDIS	30	8	7	R
0282	CAMELOT	30	9	7	0282	CAMELOT	30	8	7	R
3883	CRYSTAL	30	9	7	3883	CRYSTAL	30	8	7	R
2980	CYPRESS	30	9	7	2980	CYPRESS	30	8	7	R
0358	DENVER	30	9	7	0358	DENVER	30	8	7	R
3273	DEVILLE	30	9	7	3273	DEVILLE	30	8	7	R
0373	DOLLOFF	30	9	7	0373	DOLLOFF	30	8	7	R
0427	EXCALIBUR	30	9	7	0427	EXCALIBUR	30	8	7	R
2988	FED 30-2988	30	9	7	2988	FED 30-2988	30	9	7	
2990	FED 30-2990	30	9	7	2990	FED 30-2990	30	9	7	
2991	FED 30-2991	30	9	7	2991	FED 30-2991	30	9	7	
2992	FED 30-2992	30	9	7	2992	FED 30-2992	30	9	7	
2993	FED 30-2993	30	9	7	2993	FED 30-2993	30	9	7	
2994	FED 30-2994	30	9	7	2994	FED 30-2994	30	9	7	
2995	FED 30-2995	30	9	7	2995	FED 30-2995	30	9	7	
2996	FED 30-2996	30	9	7	2996	FED 30-2996	30	9	7	
2999	FED 30-2999	30	9	7	2999	FED 30-2999	30	9	7	
3000	FED 30-3000	30	9	7	3000	FED 30-3000	30	9	7	
3001	FED 30-3001	30	9	7	3001	FED 30-3001	30	9	7	
3002	FED 30-3002	30	9	7	3002	FED 30-3002	30	9	7	
3003	FED 30-3003	30	9	7	3003	FED 30-3003	30	9	7	PB
3004	FED 30-3004	30	9	7	3004	FED 30-3004	30	9	7	
3005	FED 30-3005	30	9	7	3005	FED 30-3005	30	9	7	
3006	FED 30-3006	30	9	7	3006	FED 30-3006	30	9	7	
3007	FED 30-3007	30	9	7	3007	FED 30-3007	30	9	7	
3008	FED 30-3008	30	9	7	3008	FED 30-3008	30	9	7	
3010	FED 30-3010	30	9	7	3010	FED 30-3010	30	9	7	
3011	FED 30-3011	30	9	7	3011	FED 30-3011	30	9	7	
3012	FED 30-3012	30	9	7	3012	FED 30-3012	30	9	7	
3013	FED 30-3013	30	9	7	3013	FED 30-3013	30	9	7	

Reason Code Key

N/C - Name Change

PB - Precinct Balancing

R - Redistricting

*Abolished

DocuSign Envelope ID: E6468297-3158-4990-AD1D-9B00635B75F2

2022 Precinct Summary Report

Attatchment B

Sorted by King County Council District

New Code	New Precinct Name	New LEG	New CONG	New KCC	Old Code	Old Precinct Name	Old LEG	Old CONG	Old KCC	Reason
3014	FED 30-3014	30	9	7	3014	FED 30-3014	30	9	7	
3015	FED 30-3015	30	9	7	3015	FED 30-3015	30	9	7	
3017	FED 30-3017	30	9	7	3017	FED 30-3017	30	9	7	
3018	FED 30-3018	30	9	7	3018	FED 30-3018	30	9	7	
3019	FED 30-3019	30	9	7	3019	FED 30-3019	30	9	7	
3020	FED 30-3020	30	9	7	3020	FED 30-3020	30	9	7	
3021	FED 30-3021	30	9	7	3021	FED 30-3021	30	9	7	
3022	FED 30-3022	30	9	7	3022	FED 30-3022	30	9	7	
3023	FED 30-3023	30	9	7	3023	FED 30-3023	30	9	7	
3024	FED 30-3024	30	9	7	3024	FED 30-3024	30	9	7	
3025	FED 30-3025	30	9	7	3025	FED 30-3025	30	9	7	
3026	FED 30-3026	30	9	7	3026	FED 30-3026	30	9	7	
3027	FED 30-3027	30	9	7	3027	FED 30-3027	30	9	7	
3028	FED 30-3028	30	9	7	3028	FED 30-3028	30	9	7	
3029	FED 30-3029	30	9	7	3029	FED 30-3029	30	9	7	
3030	FED 30-3030	30	9	7	3030	FED 30-3030	30	9	7	
3031	FED 30-3031	30	9	7	3031	FED 30-3031	30	9	7	
3032	FED 30-3032	30	9	7	3032	FED 30-3032	30	9	7	
3033	FED 30-3033	30	9	7	3033	FED 30-3033	30	9	7	
3034	FED 30-3034	30	9	7	3034	FED 30-3034	30	9	7	
3035	FED 30-3035	30	9	7	3035	FED 30-3035	30	9	7	
3036	FED 30-3036	30	9	7	3036	FED 30-3036	30	9	7	
3037	FED 30-3037	30	9	7	3037	FED 30-3037	30	9	7	
3038	FED 30-3038	30	9	7	3038	FED 30-3038	30	9	7	
3039	FED 30-3039	30	9	7	3039	FED 30-3039	30	9	7	
3040	FED 30-3040	30	9	7	3040	FED 30-3040	30	9	7	
3041	FED 30-3041	30	9	7	3041	FED 30-3041	30	9	7	
3042	FED 30-3042	30	9	7	3042	FED 30-3042	30	9	7	
3043	FED 30-3043	30	9	7	3043	FED 30-3043	30	9	7	
3044	FED 30-3044	30	9	7	3044	FED 30-3044	30	9	7	
3045	FED 30-3045	30	9	7	3045	FED 30-3045	30	9	7	
3046	FED 30-3046	30	9	7	3046	FED 30-3046	30	9	7	
3047	FED 30-3047	30	9	7	3047	FED 30-3047	30	9	7	
3048	FED 30-3048	30	9	7	3048	FED 30-3048	30	9	7	
3049	FED 30-3049	30	9	7	3049	FED 30-3049	30	9	7	
3050	FED 30-3050	30	9	7	3050	FED 30-3050	30	9	7	
3051	FED 30-3051	30	9	7	3051	FED 30-3051	30	9	7	
3052	FED 30-3052	30	9	7	3052	FED 30-3052	30	9	7	
3053	FED 30-3053	30	9	7	3053	FED 30-3053	30	9	7	
3054	FED 30-3054	30	9	7	3054	FED 30-3054	30	9	7	
3055	FED 30-3055	30	9	7	3055	FED 30-3055	30	9	7	
3056	FED 30-3056	30	9	7	3056	FED 30-3056	30	9	7	
3077	FED 30-3077	30	9	7	3077	FED 30-3077	30	9	7	
3078	FED 30-3078	30	9	7	3078	FED 30-3078	30	9	7	
3079	FED 30-3079	30	9	7	3079	FED 30-3079	30	9	7	
3080	FED 30-3080	30	9	7	3080	FED 30-3080	30	9	7	
3085	FED 30-3085	30	9	7	3085	FED 30-3085	30	9	7	

Reason Code Key

N/C - Name Change

PB - Precinct Balancing

R - Redistricting

*Abolished

DocuSign Envelope ID: E6468297-3158-4990-AD1D-9B00635B75F2

2022 Precinct Summary Report

Attatchment B

Sorted by King County Council District

New Code	New Precinct Name	New LEG	New CONG	New KCC	Old Code	Old Precinct Name	Old LEG	Old CONG	Old KCC	Reason
3086	FED 30-3086	30	9	7	3086	FED 30-3086	30	9	7	
3087	FED 30-3087	30	9	7	3087	FED 30-3087	30	9	7	
3088	FED 30-3088	30	9	7	3088	FED 30-3088	30	9	7	
3090	FED 30-3090	30	9	7	3090	FED 30-3090	30	9	7	
3091	FED 30-3091	30	9	7	3091	FED 30-3091	30	9	7	
3092	FED 30-3092	30	9	7	3092	FED 30-3092	30	9	7	
3093	FED 30-3093	30	9	7	3093	FED 30-3093	30	9	7	
3094	FED 30-3094	30	9	7	3094	FED 30-3094	30	9	7	
3095	FED 30-3095	30	9	7	3095	FED 30-3095	30	9	7	
3096	FED 30-3096	30	9	7	3096	FED 30-3096	30	9	7	
3097	FED 30-3097	30	9	7	3097	FED 30-3097	30	9	7	
3098	FED 30-3098	30	9	7	3098	FED 30-3098	30	9	7	
3110	FED 30-3110	30	9	7	3110	FED 30-3110	30	9	7	
3234	FED 30-3234	30	9	7	3234	FED 30-3234	30	9	7	
3235	FED 30-3235	30	9	7	3235	FED 30-3235	30	9	7	
3236	FED 30-3236	30	9	7	3236	FED 30-3236	30	9	7	
3237	FED 30-3237	30	9	7	3237	FED 30-3237	30	9	7	
3238	FED 30-3238	30	9	7	3238	FED 30-3238	30	9	7	
3289	FED 30-3289	30	9	7	3844	FED 30-3844*	30	8	7	PB
3289	FED 30-3289	30	9	7	3289	FED 30-3289	30	9	7	PB
3305	FED 30-3305	30	9	7	3305	FED 30-3305	30	9	7	
3372	FED 30-3372	30	9	7	3372	FED 30-3372	30	9	7	
3395	FED 30-3395	30	9	7	3395	FED 30-3395	30	9	7	
3574	FED 30-3574	30	9	7	3574	FED 30-3574	30	9	7	
3582	FED 30-3582	30	9	7	3582	FED 30-3582	30	9	7	
3596	FED 30-3596	30	9	7	3596	FED 30-3596	30	9	7	
3599	FED 30-3599	30	9	7	3599	FED 30-3599	30	9	7	
3764	FED 30-3764	30	9	7	3764	FED 30-3764	30	9	7	
3766	FED 30-3766	30	9	7	3766	FED 30-3766	30	9	7	
3832	FED 30-3832	30	9	7	3832	FED 30-3832	30	9	7	
3867	FED 30-3867	30	9	7	3867	FED 30-3867	30	9	7	
3892	FED 30-3892	30	9	7	3892	FED 30-3892	30	9	7	
3894	FED 30-3894	30	9	7	3894	FED 30-3894	30	9	7	
3895	FED 30-3895	30	9	7	3895	FED 30-3895	30	9	7	
3977	FED 30-3977	30	9	7	3003	FED 30-3003	30	9	7	PB
0461	GENEVA	30	9	7	0461	GENEVA	30	8	7	R
3613	GLENN	30	9	7	3613	GLENN	47	8	7	R
0492	GUENEVERE	30	9	7	0492	GUENEVERE	30	8	7	R
3338	HERON	30	9	7	3338	HERON	30	8	7	R
2938	ILLAHEE	30	9	7	2938	ILLAHEE	30	8	7	R
0556	JEFFERSON	30	9	7	0556	JEFFERSON	47	8	7	R
0561	JOVITA	30	9	7	0561	JOVITA	30	8	7	R
0575	KEN 33-0575	33	9	7	0575	KEN 33-0575	33	9	5	R
0583	KEN 33-0583	33	9	7	0583	KEN 33-0583	33	9	5	R
0588	KEN 33-0588	33	9	7	0588	KEN 33-0588	33	9	5	R
0596	KEN 33-0596	33	9	7	0596	KEN 33-0596	33	9	5	R
2567	KEN 33-2567	33	9	7	0593	KEN 33-0593	33	9	5	R

Reason Code Key

N/C - Name Change

PB - Precinct Balancing

R - Redistricting

*Abolished

2022 Precinct Summary Report

Sorted by King County Council District

New Code	New Precinct Name	New LEG	New CONG	New KCC	Old Code	Old Precinct Name	Old LEG	Old CONG	Old KCC	Reason
2567	KEN 33-2567	33	9	7	2567	KEN 33-2567	33	9	5	R
3445	KEN 33-3445	33	9	7	3445	KEN 33-3445	33	8	5	R
3629	KEN 33-3629	33	9	7	3629	KEN 33-3629	33	8	7	R
0246	KEN 47-0246	47	8	7	0246	KEN 47-0246	47	8	7	R
0246	KEN 47-0246	47	8	7	3652	KEN 47-3652	47	8	7	R
0498	KEN 47-0498	47	8	7	0498	KEN 47-0498	47	8	9	R
0600	KEN 47-0600	47	8	7	0600	KEN 47-0600	47	8	7	
0662	KEN 47-0662	47	8	7	0662	KEN 47-0662	47	8	9	R
0753	KEN 47-0753	47	8	7	0753	KEN 47-0753	47	8	7	
0798	KEN 47-0798	47	8	7	0798	KEN 47-0798	47	8	9	R
0835	KEN 47-0835	47	9	7	0835	KEN 47-0835	47	8	5	R
0910	KEN 47-0910	47	8	7	0910	KEN 47-0910	47	8	7	
1151	KEN 47-1151	47	8	7	1151	KEN 47-1151	47	8	9	R
2599	KEN 47-2599	47	9	7	2599	KEN 47-2599	47	8	5	R
2667	KEN 47-2667	47	9	7	2667	KEN 47-2667	47	8	5	R
2838	KEN 47-2838	47	8	7	2838	KEN 47-2838	47	8	7	
3184	KEN 47-3184	47	8	7	3184	KEN 47-3184	47	8	5	R
3275	KEN 47-3275	47	9	7	3275	KEN 47-3275	47	8	5	R
3323	KEN 47-3323	47	8	7	3323	KEN 47-3323	47	8	7	
3402	KEN 47-3402	47	8	7	3402	KEN 47-3402	47	8	7	
3408	KEN 47-3408	47	9	7	3408	KEN 47-3408	47	8	5	R
3493	KEN 47-3493	47	8	7	3493	KEN 47-3493	47	8	7	
3579	KEN 47-3579	47	8	7	3579	KEN 47-3579	47	8	5	R
3652	KEN 47-3652	47	9	7	0246	KEN 47-0246	47	8	7	R
3652	KEN 47-3652	47	9	7	3652	KEN 47-3652	47	8	7	R
3755	KEN 47-3755	47	9	7	3755	KEN 47-3755	47	8	5	R
3755	KEN 47-3755	47	9	7	3189	KEN 47-3189	47	9	5	R
3833	KEN 47-3833	47	8	7	3833	KEN 47-3833	47	8	7	
3903	KEN 47-3903	47	8	7	3903	KEN 47-3903	47	8	9	R
3905	KEN 47-3905	47	8	7	3905	KEN 47-3905	47	8	7	
3911	KEN 47-3911	47	8	7	3911	KEN 47-3911	47	8	5	R
0607	KILLARNEY	30	9	7	0607	KILLARNEY	30	8	7	R
0659	LAKELAND	30	9	7	0659	LAKELAND	30	8	7	R
0799	MERLIN	30	9	7	0799	MERLIN	30	8	7	R
3146	MIL 31-3146	31	9	7	3146	MIL 30-3146	30	8	7	N/C
3835	MIL 31-3835	31	9	7	3835	MIL 30-3835	30	8	7	N/C
0885	PAC 30-0885	30	9	7	0885	PAC 30-0885	30	8	7	R
0886	PAC 30-0886	30	9	7	0886	PAC 30-0886	30	8	7	R
0887	PAC 30-0887	30	9	7	0887	PAC 30-0887	30	8	7	R
2856	PAC 30-2856	30	9	7	2856	PAC 30-2856	30	8	7	R
3808	PAC 30-3808	30	9	7	3808	PAC 30-3808	30	8	7	R
3845	PAC 30-3845	30	9	7	3845	PAC 30-3845	30	8	7	R
3860	PAC 30-3860	30	9	7	3860	PAC 30-3860	30	8	7	R
3836	PEASLEY	30	9	7	3836	PEASLEY	30	8	7	R
2446	PEGGY	30	9	7	2446	PEGGY	47	8	7	R
1035	ROUNDTABLE	30	9	7	1035	ROUNDTABLE	30	8	7	R
3444	RUSS	47	9	7	3444	RUSS	47	8	7	R

Reason Code Key
N/C - Name Change
PB - Precinct Balancing
R - Redistricting

2022 Precinct Summary Report

Sorted by King County Council District

New Code	New Precinct Name	New LEG	New CONG	New KCC	Old Code	Old Precinct Name	Old LEG	Old CONG	Old KCC	Reason
2831	SERENIDAD	30	9	7	2831	SERENIDAD	30	8	7	R
1107	SPIDER LAKE	30	9	7	1107	SPIDER LAKE	30	8	7	R
1114	STACY	33	9	7	1114	STACY	33	8	5	R
1117	STAR LAKE	30	9	7	1117	STAR LAKE	30	8	7	R
3924	STERLING	30	9	7	3924	STERLING	47	8	7	R
3329	THISTLE	30	9	7	3329	THISTLE	30	8	7	R
2746	THOMAS	30	9	7	2746	THOMAS	30	8	7	R
2417	TOTEM	30	9	7	2417	TOTEM	30	8	7	R
1159	TROUT LAKE	30	9	7	1159	TROUT LAKE	30	8	7	R
1212	WESTWOOD	30	9	7	1212	WESTWOOD	30	9	5	R
3769	AQUA	34	7	8	3769	AQUA	34	7	8	
3880	AUTUMN	34	7	8	3880	AUTUMN	34	7	8	
0093	BAKER	34	7	8	0093	BAKER	34	7	8	
0231	BERNICE	34	7	8	0231	BERNICE	34	7	8	
0236	BILOXI	34	7	8	0236	BILOXI	34	7	8	
0009	BUR 33-0009	33	7	8	0009	BUR 33-0009	33	7	8	
0025	BUR 33-0025	33	7	8	0025	BUR 34-0025	34	7	8	N/C
0094	BUR 33-0094	33	7	8	0094	BUR 33-0094	33	7	5	R
0251	BUR 33-0251	33	7	8	0251	BUR 33-0251	33	7	5	R
0289	BUR 33-0289	33	7	8	0289	BUR 33-0289	33	7	8	
0295	BUR 33-0295	33	7	8	0295	BUR 34-0295	34	7	8	N/C
0298	BUR 33-0298	33	7	8	0298	BUR 34-0298	34	7	8	N/C
0311	BUR 33-0311	33	7	8	0311	BUR 34-0311	34	7	8	N/C
0344	BUR 33-0344	33	7	8	0344	BUR 34-0344	34	7	5	N/C
0377	BUR 33-0377	33	7	8	0377	BUR 34-0377	34	7	8	N/C
0381	BUR 33-0381	33	7	8	0381	BUR 34-0381	34	7	8	N/C
0402	BUR 33-0402	33	7	8	0402	BUR 34-0402	34	7	5	N/C
0465	BUR 33-0465	33	7	8	0465	BUR 34-0465	34	7	5	N/C
0476	BUR 33-0476	33	7	8	0476	BUR 33-0476	33	7	5	R
0489	BUR 33-0489	33	7	8	0489	BUR 34-0489	34	7	5	N/C
0562	BUR 33-0562	33	7	8	0562	BUR 33-0562	33	7	8	
0699	BUR 33-0699	33	7	8	0699	BUR 34-0699	34	7	5	N/C
0701	BUR 33-0701	33	7	8	0701	BUR 33-0701	33	7	8	R
0710	BUR 33-0710	33	7	8	0281	BUR 34-0281*	34	7	5	PB
0710	BUR 33-0710	33	7	8	0710	BUR 34-0710	34	7	8	PB
0729	BUR 33-0729	33	7	8	0729	BUR 33-0729	33	7	8	
0824	BUR 33-0824	33	7	8	0824	BUR 34-0824	34	7	8	N/C
0848	BUR 33-0848	33	7	8	0848	BUR 34-0848	34	7	5	N/C
0957	BUR 33-0957	33	7	8	0957	BUR 33-0957	33	7	8	
1032	BUR 33-1032	33	7	8	1032	BUR 34-1032	34	7	8	N/C
1057	BUR 33-1057	33	7	8	1057	BUR 34-1057	34	7	8	N/C
1059	BUR 33-1059	33	7	8	1059	BUR 34-1059	34	7	8	N/C
1067	BUR 33-1067	33	7	8	1067	BUR 33-1067	33	7	5	R
1116	BUR 33-1116	33	7	8	1116	BUR 34-1116	34	7	8	R
1136	BUR 33-1136	33	7	8	1136	BUR 34-1136	34	7	5	N/C
1150	BUR 33-1150	33	7	8	1150	BUR 34-1150	34	7	5	N/C
1192	BUR 33-1192	33	7	8	1192	BUR 34-1192	34	7	5	N/C

Reason Code Key

N/C - Name Change

PB - Precinct Balancing

R - Redistricting

*Abolished

2022 Precinct Summary Report

Sorted by King County Council District

New Code	New Precinct Name	New LEG	New CONG	New KCC	Old Code	Old Precinct Name	Old LEG	Old CONG	Old KCC	Reason
1219	BUR 33-1219	33	7	8	1219	BUR 34-1219	34	7	5	N/C
3716	BUR 33-3716	33	7	8	3716	BUR 33-3716	33	7	5	R
3752	BUR 33-3752	33	7	8	3752	BUR 34-3752	34	7	5	N/C
3771	BUR 33-3771	33	7	8	3771	BUR 33-3771	33	7	8	
3792	BUR 33-3792	33	7	8	3792	BUR 34-3792	34	7	8	N/C
3801	BUR 33-3801	33	7	8	3801	BUR 33-3801	33	7	5	R
3855	BUR 33-3855	33	7	8	3855	BUR 34-3855	34	7	8	N/C
3964	BUR 33-3964	33	7	8	0701	BUR 33-0701	33	7	8	R
3964	BUR 33-3964	33	7	8	0805	BUR 33-0805	33	7	8	R
0033	BUR 34-0033	34	7	8	0033	BUR 34-0033	34	7	8	
0485	BUR 34-0485	34	7	8	0485	BUR 34-0485	34	7	8	
0560	BUR 34-0560	34	7	8	0560	BUR 34-0560	34	7	8	R
0560	BUR 34-0560	34	7	8	1116	BUR 34-1116	34	7	8	R
0705	BUR 34-0705	34	7	8	0705	BUR 33-0705	33	7	8	N/C
0805	BUR 34-0805	34	7	8	0805	BUR 33-0805	33	7	8	R
0818	BUR 34-0818	34	7	8	0818	BUR 33-0818	33	7	8	N/C
0900	BUR 34-0900	34	7	8	0900	BUR 34-0900	34	7	8	
0913	BUR 34-0913	34	7	8	0913	BUR 34-0913	34	7	8	
1047	BUR 34-1047	34	7	8	1047	BUR 34-1047	34	7	8	
1058	BUR 34-1058	34	7	8	1058	BUR 34-1058	34	7	8	
1064	BUR 34-1064	34	7	8	1064	BUR 34-1064	34	7	8	
1082	BUR 34-1082	34	7	8	1082	BUR 34-1082	34	7	8	
1104	BUR 34-1104	34	7	8	1104	BUR 34-1104	34	7	8	
1189	BUR 34-1189	34	7	8	1189	BUR 33-1189	33	7	8	N/C
3852	BUR 34-3852	34	7	8	3852	BUR 33-3852	33	7	8	N/C
3853	BUR 34-3853	34	7	8	3853	BUR 33-3853	33	7	8	N/C
3884	BUR 34-3884	34	7	8	3884	BUR 34-3884	34	7	8	
0278	BURTON	34	7	8	0278	BURTON	34	7	8	
0292	CARPENTER	34	7	8	0292	CARPENTER	34	7	8	
0310	CHAUTAUQUA	34	7	8	0310	CHAUTAUQUA	34	7	8	
0330	COLVOS	34	7	8	0330	COLVOS	34	7	8	
0331	CONNAUGHT	34	7	8	0331	CONNAUGHT	33	7	8	R
0342	COVE	34	7	8	0342	COVE	34	7	8	
3339	CROSS	34	7	8	3339	CROSS	34	7	8	
0370	DILWORTH	34	7	8	0370	DILWORTH	34	7	8	
0371	DOCKTON	34	7	8	0371	DOCKTON	34	7	8	
0374	DOLPHIN	34	7	8	0374	DOLPHIN	34	7	8	
0426	EVERGREEN	34	7	8	0426	EVERGREEN	34	7	8	
0469	GLASGOW	34	7	8	0469	GLASGOW	34	7	8	
0471	GLENDALE	34	7	8	0471	GLENDALE	33	9	8	R
3768	HAINES	34	7	8	3768	HAINES	34	7	8	
3897	HAMM CREEK	34	7	8	3897	HAMM CREEK	33	9	8	R
0568	JUTLAND	34	7	8	0568	JUTLAND	11	9	8	R
0687	LISABEULA	34	7	8	0687	LISABEULA	34	7	8	
0723	MARIAN	34	7	8	0723	MARIAN	34	7	8	
0739	MAURY	34	7	8	0739	MAURY	34	7	8	
3627	MCKINLEY	34	7	8	3627	MCKINLEY	33	9	8	R

Reason Code Key
N/C - Name Change
PB - Precinct Balancing
R - Redistricting

*Abolished

2022 Precinct Summary Report

Sorted by King County Council District

New Code	New Precinct Name	New LEG	New CONG	New KCC	Old Code	Old Precinct Name	Old LEG	Old CONG	Old KCC	Reason
3838	PARK	34	7	8	3838	PARK	34	7	8	
3340	PORTAGE	34	7	8	3340	PORTAGE	34	7	8	
0924	QUARTERMASTER	34	7	8	0924	QUARTERMASTER	34	7	8	
0956	REGAL	34	7	8	0956	REGAL	34	7	8	
1245	SEA 34-1245	34	7	8	1245	SEA 34-1245	34	7	8	
1246	SEA 34-1246	34	7	8	1246	SEA 34-1246	34	7	8	
1247	SEA 34-1247	34	7	8	1247	SEA 34-1247	34	7	8	
1248	SEA 34-1248	34	7	8	1248	SEA 34-1248	34	7	8	
1249	SEA 34-1249	34	7	8	1249	SEA 34-1249	34	7	8	
1250	SEA 34-1250	34	7	8	1250	SEA 34-1250	34	7	8	
1251	SEA 34-1251	34	7	8	1251	SEA 34-1251	34	7	8	
1252	SEA 34-1252	34	7	8	1252	SEA 34-1252	34	7	8	
1254	SEA 34-1254	34	7	8	1254	SEA 34-1254	34	7	8	
1255	SEA 34-1255	34	7	8	1255	SEA 34-1255	34	7	8	
1256	SEA 34-1256	34	7	8	1256	SEA 11-1256	11	9	8	N/C
1257	SEA 34-1257	34	7	8	1257	SEA 34-1257	34	7	8	
1258	SEA 34-1258	34	7	8	1258	SEA 34-1258	34	7	8	
1259	SEA 34-1259	34	7	8	1259	SEA 34-1259	34	7	8	
1408	SEA 34-1408	34	7	8	1408	SEA 34-1408	34	7	8	
1409	SEA 34-1409	34	7	8	1409	SEA 34-1409	34	7	8	
1410	SEA 34-1410	34	7	8	1410	SEA 34-1410	34	7	8	
1411	SEA 34-1411	34	7	8	1411	SEA 34-1411	34	7	8	
1412	SEA 34-1412	34	7	8	1412	SEA 34-1412	34	7	8	
1413	SEA 34-1413	34	7	8	1413	SEA 34-1413	34	7	8	
1414	SEA 34-1414	34	7	8	1414	SEA 34-1414	34	7	8	
1415	SEA 34-1415	34	7	8	1415	SEA 34-1415	34	7	8	
1416	SEA 34-1416	34	7	8	1416	SEA 34-1416	34	7	8	
1418	SEA 34-1418	34	7	8	1418	SEA 34-1418	34	7	8	
1419	SEA 34-1419	34	7	8	1419	SEA 34-1419	34	7	8	
1420	SEA 34-1420	34	7	8	1420	SEA 34-1420	34	7	8	
1422	SEA 34-1422	34	7	8	1422	SEA 34-1422	34	7	8	
1423	SEA 34-1423	34	7	8	1423	SEA 34-1423	34	7	8	
1424	SEA 34-1424	34	7	8	1424	SEA 34-1424	34	7	8	
1425	SEA 34-1425	34	7	8	1425	SEA 34-1425	34	7	8	
1426	SEA 34-1426	34	7	8	1426	SEA 34-1426	34	7	8	
1427	SEA 34-1427	34	7	8	1427	SEA 34-1427	34	7	8	
1428	SEA 34-1428	34	7	8	1428	SEA 34-1428	34	7	8	
1429	SEA 34-1429	34	7	8	1429	SEA 34-1429	34	7	8	
1430	SEA 34-1430	34	7	8	1430	SEA 34-1430	34	7	8	
1431	SEA 34-1431	34	7	8	1431	SEA 34-1431	34	7	8	
1432	SEA 34-1432	34	7	8	1432	SEA 34-1432	34	7	8	
1433	SEA 34-1433	34	7	8	1433	SEA 34-1433	34	7	8	
1434	SEA 34-1434	34	7	8	1434	SEA 34-1434	34	7	8	
1435	SEA 34-1435	34	7	8	1435	SEA 34-1435	34	7	8	
1436	SEA 34-1436	34	7	8	1436	SEA 34-1436	34	7	8	
1437	SEA 34-1437	34	7	8	1437	SEA 34-1437	34	7	8	
1438	SEA 34-1438	34	7	8	1438	SEA 34-1438	34	7	8	

Reason Code Key
N/C - Name Change
PB - Precinct Balancing
R - Redistricting

2022 Precinct Summary Report

Sorted by King County Council District

New Code	New Precinct Name	New LEG	New CONG	New KCC	Old Code	Old Precinct Name	Old LEG	Old CONG	Old KCC	Reason
1439	SEA 34-1439	34	7	8	1439	SEA 34-1439	34	7	8	
1440	SEA 34-1440	34	7	8	1440	SEA 34-1440	34	7	8	
1441	SEA 34-1441	34	7	8	1441	SEA 34-1441	34	7	8	
1442	SEA 34-1442	34	7	8	1442	SEA 34-1442	34	7	8	
1443	SEA 34-1443	34	7	8	1443	SEA 34-1443	34	7	8	
1444	SEA 34-1444	34	7	8	1444	SEA 34-1444	34	7	8	
1446	SEA 34-1446	34	7	8	1446	SEA 34-1446	34	7	8	
1448	SEA 34-1448	34	7	8	1448	SEA 34-1448	34	7	8	
1449	SEA 34-1449	34	7	8	1449	SEA 34-1449	34	7	8	
1450	SEA 34-1450	34	7	8	1450	SEA 34-1450	34	7	8	
1451	SEA 34-1451	34	7	8	1451	SEA 34-1451	34	7	8	
1452	SEA 34-1452	34	7	8	1452	SEA 34-1452	34	7	8	
1453	SEA 34-1453	34	7	8	1453	SEA 34-1453	34	7	8	
1454	SEA 34-1454	34	7	8	1454	SEA 34-1454	34	7	8	
1455	SEA 34-1455	34	7	8	1455	SEA 34-1455	34	7	8	
1456	SEA 34-1456	34	7	8	1456	SEA 34-1456	34	7	8	
1457	SEA 34-1457	34	7	8	1457	SEA 34-1457	34	7	8	
1458	SEA 34-1458	34	7	8	1458	SEA 34-1458	34	7	8	
1459	SEA 34-1459	34	7	8	1459	SEA 34-1459	34	7	8	
1460	SEA 34-1460	34	7	8	1460	SEA 34-1460	34	7	8	
1461	SEA 34-1461	34	7	8	1461	SEA 34-1461	34	7	8	
1462	SEA 34-1462	34	7	8	1462	SEA 34-1462	34	7	8	
1463	SEA 34-1463	34	7	8	1463	SEA 34-1463	34	7	8	
1464	SEA 34-1464	34	7	8	1464	SEA 34-1464	34	7	8	
1465	SEA 34-1465	34	7	8	1465	SEA 34-1465	34	7	8	
1466	SEA 34-1466	34	7	8	1466	SEA 34-1466	34	7	8	
1467	SEA 34-1467	34	7	8	1467	SEA 34-1467	34	7	8	
1468	SEA 34-1468	34	7	8	1468	SEA 34-1468	34	7	8	
1469	SEA 34-1469	34	7	8	1469	SEA 34-1469	34	7	8	
1470	SEA 34-1470	34	7	8	1470	SEA 34-1470	34	7	8	
1471	SEA 34-1471	34	7	8	1471	SEA 34-1471	34	7	8	
1472	SEA 34-1472	34	7	8	1472	SEA 34-1472	34	7	8	
1473	SEA 34-1473	34	7	8	1473	SEA 34-1473	34	7	8	
1474	SEA 34-1474	34	7	8	1474	SEA 34-1474	34	7	8	
1475	SEA 34-1475	34	7	8	1475	SEA 34-1475	34	7	8	
1476	SEA 34-1476	34	7	8	1476	SEA 34-1476	34	7	8	
1477	SEA 34-1477	34	7	8	1477	SEA 34-1477	34	7	8	
1478	SEA 34-1478	34	7	8	1478	SEA 34-1478	34	7	8	
1479	SEA 34-1479	34	7	8	1479	SEA 34-1479	34	7	8	
1480	SEA 34-1480	34	7	8	1480	SEA 34-1480	34	7	8	
1481	SEA 34-1481	34	7	8	1481	SEA 34-1481	34	7	8	
1482	SEA 34-1482	34	7	8	1482	SEA 34-1482	34	7	8	
1484	SEA 34-1484	34	7	8	1484	SEA 34-1484	34	7	8	
1485	SEA 34-1485	34	7	8	1485	SEA 34-1485	34	7	8	
1486	SEA 34-1486	34	7	8	1486	SEA 34-1486	34	7	8	
1487	SEA 34-1487	34	7	8	1487	SEA 34-1487	34	7	8	
1488	SEA 34-1488	34	7	8	1488	SEA 34-1488	34	7	8	

Reason Code Key
N/C - Name Change
PB - Precinct Balancing
R - Redistricting

2022 Precinct Summary Report

Sorted by King County Council District

New Code	New Precinct Name	New LEG	New CONG	New KCC	Old Code	Old Precinct Name	Old LEG	Old CONG	Old KCC	Reason
1489	SEA 34-1489	34	7	8	1489	SEA 34-1489	34	7	8	
1490	SEA 34-1490	34	7	8	1490	SEA 34-1490	34	7	8	
1493	SEA 34-1493	34	7	8	1493	SEA 34-1493	34	7	8	
1494	SEA 34-1494	34	7	8	1494	SEA 34-1494	34	7	8	
1496	SEA 34-1496	34	7	8	1496	SEA 34-1496	34	7	8	
1497	SEA 34-1497	34	7	8	1497	SEA 34-1497	34	7	8	
1498	SEA 34-1498	34	7	8	1498	SEA 34-1498	34	7	8	
1499	SEA 34-1499	34	7	8	1499	SEA 34-1499	34	7	8	
1500	SEA 34-1500	34	7	8	1500	SEA 34-1500	34	7	8	
1501	SEA 34-1501	34	7	8	1501	SEA 34-1501	34	7	8	
1502	SEA 34-1502	34	7	8	1502	SEA 34-1502	34	7	8	
1504	SEA 34-1504	34	7	8	1504	SEA 34-1504	34	7	8	
1506	SEA 34-1506	34	7	8	1506	SEA 34-1506	34	7	8	
1507	SEA 34-1507	34	7	8	1507	SEA 34-1507	34	7	8	
1508	SEA 34-1508	34	7	8	1508	SEA 34-1508	34	7	8	
1509	SEA 34-1509	34	7	8	1509	SEA 34-1509	34	7	8	
1510	SEA 34-1510	34	7	8	1510	SEA 34-1510	34	7	8	
1511	SEA 34-1511	34	7	8	1511	SEA 34-1511	34	7	8	
1512	SEA 34-1512	34	7	8	1512	SEA 34-1512	34	7	8	
1513	SEA 34-1513	34	7	8	1513	SEA 34-1513	34	7	8	
1514	SEA 34-1514	34	7	8	1514	SEA 34-1514	34	7	8	
1515	SEA 34-1515	34	7	8	1515	SEA 34-1515	34	7	8	
1516	SEA 34-1516	34	7	8	1516	SEA 34-1516	34	7	8	
1517	SEA 34-1517	34	7	8	1517	SEA 34-1517	34	7	8	
1518	SEA 34-1518	34	7	8	1518	SEA 34-1518	34	7	8	
1519	SEA 34-1519	34	7	8	1519	SEA 34-1519	34	7	8	
1520	SEA 34-1520	34	7	8	1520	SEA 34-1520	34	7	8	
1521	SEA 34-1521	34	7	8	1521	SEA 34-1521	34	7	8	
1522	SEA 34-1522	34	7	8	1522	SEA 34-1522	34	7	8	
1523	SEA 34-1523	34	7	8	1523	SEA 34-1523	34	7	8	
1524	SEA 34-1524	34	7	8	1524	SEA 34-1524	34	7	8	
1526	SEA 34-1526	34	7	8	1526	SEA 34-1526	34	7	8	
1527	SEA 34-1527	34	7	8	1527	SEA 34-1527	34	7	8	
1529	SEA 34-1529	34	7	8	1529	SEA 34-1529	34	7	8	
1530	SEA 34-1530	34	7	8	1530	SEA 34-1530	34	7	8	
1532	SEA 34-1532	34	7	8	1532	SEA 34-1532	34	7	8	
1533	SEA 34-1533	34	7	8	1533	SEA 34-1533	34	7	8	
1534	SEA 34-1534	34	7	8	1534	SEA 34-1534	34	7	8	
1535	SEA 34-1535	34	7	8	1535	SEA 34-1535	34	7	8	
1536	SEA 34-1536	34	7	8	1536	SEA 34-1536	34	7	8	
1537	SEA 34-1537	34	7	8	1537	SEA 34-1537	34	7	8	
1538	SEA 34-1538	34	7	8	1538	SEA 34-1538	34	7	8	
1539	SEA 34-1539	34	7	8	1539	SEA 34-1539	34	7	8	
1540	SEA 34-1540	34	7	8	1540	SEA 34-1540	34	7	8	
1541	SEA 34-1541	34	7	8	1541	SEA 34-1541	34	7	8	
1543	SEA 34-1543	34	7	8	1543	SEA 34-1543	34	7	8	
1545	SEA 34-1545	34	7	8	1545	SEA 34-1545	34	7	8	

Reason Code Key
N/C - Name Change
PB - Precinct Balancing
R - Redistricting

DocuSign Envelope ID: E6468297-3158-4990-AD1D-9B00635B75F2

2022 Precinct Summary Report

Attatchment B

Sorted by King County Council District

New Code	New Precinct Name	New LEG	New CONG	New KCC	Old Code	Old Precinct Name	Old LEG	Old CONG	Old KCC	Reason
1546	SEA 34-1546	34	7	8	1546	SEA 34-1546	34	7	8	
1550	SEA 34-1550	34	7	8	1550	SEA 11-1550	11	9	8	N/C
1552	SEA 34-1552	34	7	8	1552	SEA 11-1552	11	9	8	N/C
1602	SEA 34-1602	34	7	8	1602	SEA 11-1602	11	9	8	N/C
1823	SEA 34-1823	34	9	8	1823	SEA 37-1823	37	7	8	R
1928	SEA 34-1928	34	7	8	1928	SEA 11-1928	11	7	8	N/C
2501	SEA 34-2501	34	7	8	2501	SEA 34-2501	34	7	8	
3175	SEA 34-3175	34	7	8	3175	SEA 34-3175	34	7	8	
3230	SEA 34-3230	34	7	8	3230	SEA 43-3230	43	7	4	R
3230	SEA 34-3230	34	7	8	3807	SEA 43-3807	43	7	4	R
3263	SEA 34-3263	34	7	8	3263	SEA 34-3263	34	7	8	
3264	SEA 34-3264	34	7	8	3264	SEA 34-3264	34	7	8	
3265	SEA 34-3265	34	7	8	3265	SEA 34-3265	34	7	8	
3266	SEA 34-3266	34	7	8	3266	SEA 34-3266	34	7	8	
3416	SEA 34-3416	34	7	8	3416	SEA 37-3416	37	7	8	PB
3497	SEA 34-3497	34	7	8	1823	SEA 37-1823	37	7	8	R
3497	SEA 34-3497	34	7	8	3497	SEA 43-3497	43	7	8	R
3617	SEA 34-3617	34	7	8	3617	SEA 37-3617	37	7	8	R
3632	SEA 34-3632	34	7	8	3632	SEA 34-3632	34	7	8	
3637	SEA 34-3637	34	7	8	3637	SEA 34-3637	34	7	8	
3647	SEA 34-3647	34	7	8	3416	SEA 37-3416	37	7	8	PB
3647	SEA 34-3647	34	7	8	3647	SEA 37-3647	37	7	8	PB
3647	SEA 34-3647	34	7	8	3694	SEA 37-3694*	37	9	8	PB
3648	SEA 34-3648	34	7	8	3648	SEA 34-3648	34	7	8	
3682	SEA 34-3682	34	7	8	3682	SEA 34-3682	34	7	8	
3693	SEA 34-3693	34	9	8	3693	SEA 37-3693	37	7	8	N/C
3702	SEA 34-3702	34	7	8	3702	SEA 34-3702	34	7	8	
3767	SEA 34-3767	34	7	8	3767	SEA 34-3767	34	7	8	
3770	SEA 34-3770	34	7	8	3770	SEA 34-3770	34	7	8	
3772	SEA 34-3772	34	7	8	3772	SEA 34-3772	34	7	8	
3785	SEA 34-3785	34	7	8	3785	SEA 34-3785	34	7	8	
3839	SEA 34-3839	34	7	8	3839	SEA 34-3839	34	7	8	
3866	SEA 34-3866	34	7	8	3866	SEA 34-3866	34	7	8	
3942	SEA 34-3942	34	7	8	3942	SEA 34-3942	34	7	8	
1825	SEA 37-1825	37	9	8	3617	SEA 37-3617	37	7	8	R
1825	SEA 37-1825	37	9	8	1825	SEA 37-1825	37	9	8	R
1862	SEA 37-1862	37	9	8	1862	SEA 43-1862	43	9	8	R
1864	SEA 37-1864	37	9	8	1864	SEA 37-1864	37	9	8	
1875	SEA 37-1875	37	7	8	1862	SEA 43-1862	43	9	8	R
1897	SEA 37-1897	37	9	8	1897	SEA 37-1897	37	9	8	
1950	SEA 37-1950	37	9	8	1950	SEA 37-1950	37	9	2	R
2686	SEA 37-2686	37	9	8	2686	SEA 37-2686	37	9	8	
3573	SEA 37-3573	37	9	8	3573	SEA 37-3573	37	9	8	R
3708	SEA 37-3708	37	9	8	3708	SEA 37-3708	37	9	8	
3775	SEA 37-3775	37	9	8	3775	SEA 37-3775	37	9	8	
3840	SEA 37-3840	37	9	8	3840	SEA 37-3840	37	9	8	
3956	SEA 37-3956	37	9	8	1827	SEA 37-1827	37	9	2	R

Reason Code Key

N/C - Name Change

PB - Precinct Balancing

R - Redistricting

*Abolished

DocuSign Envelope ID: E6468297-3158-4990-AD1D-9B00635B75F2

2022 Precinct Summary Report

Attatchment B

Sorted by King County Council District

New Code	New Precinct Name	New LEG	New CONG	New KCC	Old Code	Old Precinct Name	Old LEG	Old CONG	Old KCC	Reason
3956	SEA 37-3956	37	9	8	1839	SEA 37-1839	37	9	2	R
3956	SEA 37-3956	37	9	8	3672	SEA 37-3672	37	9	2	R
3969	SEA 37-3969	37	7	8	3617	SEA 37-3617	37	7	8	R
1774	SEA 43-1774	43	7	8	1774	SEA 36-1774	36	7	4	N/C
1776	SEA 43-1776	43	7	8	1776	SEA 43-1776	43	7	4	R
1779	SEA 43-1779	43	7	8	1779	SEA 43-1779	43	7	8	
1780	SEA 43-1780	43	7	8	1780	SEA 43-1780	43	7	8	
1781	SEA 43-1781	43	7	8	1781	SEA 43-1781	43	7	8	
1783	SEA 43-1783	43	7	8	1783	SEA 43-1783	43	7	8	
1784	SEA 43-1784	43	7	8	1784	SEA 43-1784	43	7	8	
1787	SEA 43-1787	43	7	8	1787	SEA 43-1787	43	7	8	
1788	SEA 43-1788	43	7	8	1788	SEA 43-1788	43	7	8	
1835	SEA 43-1835	43	7	8	1835	SEA 43-1835	43	9	8	R
1835	SEA 43-1835	43	7	8	1862	SEA 43-1862	43	9	8	R
1842	SEA 43-1842	43	7	8	1842	SEA 43-1842	43	7	8	
1843	SEA 43-1843	43	7	8	1843	SEA 43-1843	43	7	8	
1845	SEA 43-1845	43	7	8	1845	SEA 43-1845	43	7	8	
1846	SEA 43-1846	43	7	8	1846	SEA 43-1846	43	7	8	
1847	SEA 43-1847	43	7	8	1847	SEA 43-1847	43	7	8	
1857	SEA 43-1857	43	7	8	1857	SEA 43-1857	43	7	8	R
1857	SEA 43-1857	43	7	8	1859	SEA 43-1859	43	7	8	R
1859	SEA 43-1859	43	7	8	1859	SEA 43-1859	43	7	8	R
1860	SEA 43-1860	43	7	8	1860	SEA 43-1860	43	7	8	
1867	SEA 43-1867	43	7	8	1867	SEA 43-1867	43	7	8	
2541	SEA 43-2541	43	7	8	2541	SEA 43-2541	43	7	8	
2542	SEA 43-2542	43	7	8	2542	SEA 43-2542	43	7	8	
2547	SEA 43-2547	43	7	8	2547	SEA 43-2547	43	7	8	
2549	SEA 43-2549	43	7	8	2549	SEA 43-2549	43	7	8	
2550	SEA 43-2550	43	7	8	2550	SEA 43-2550	43	7	8	
2852	SEA 43-2852	43	7	8	2852	SEA 43-2852	43	7	8	
2853	SEA 43-2853	43	7	8	2853	SEA 43-2853	43	7	8	
2862	SEA 43-2862	43	7	8	2862	SEA 43-2862	43	7	4	R
3320	SEA 43-3320	43	7	8	3320	SEA 43-3320	43	7	4	R
3571	SEA 43-3571	43	7	8	3571	SEA 43-3571	43	7	4	R
3595	SEA 43-3595	43	7	8	3595	SEA 43-3595	43	7	8	
3628	SEA 43-3628	43	7	8	3628	SEA 43-3628	43	7	4	R
3665	SEA 43-3665	43	7	8	3665	SEA 43-3665	43	7	4	R
3665	SEA 43-3665	43	7	8	3877	SEA 43-3877	43	7	4	R
3686	SEA 43-3686	43	7	8	3686	SEA 36-3686	36	7	4	N/C
3692	SEA 43-3692	43	7	8	3692	SEA 43-3692	43	7	8	
3719	SEA 43-3719	43	7	8	3719	SEA 43-3719	43	7	4	R
3747	SEA 43-3747	43	7	8	3747	SEA 36-3747	36	7	4	N/C
3776	SEA 43-3776	43	7	8	3776	SEA 43-3776	43	7	8	
3804	SEA 43-3804	43	7	8	3804	SEA 43-3804	43	7	8	
3807	SEA 43-3807	43	7	8	3230	SEA 43-3230	43	7	4	R
3807	SEA 43-3807	43	7	8	3807	SEA 43-3807	43	7	4	R
3876	SEA 43-3876	43	7	8	3876	SEA 43-3876	43	7	4	R

Reason Code Key

N/C - Name Change

PB - Precinct Balancing

R - Redistricting

*Abolished

DocuSign Envelope ID: E6468297-3158-4990-AD1D-9B00635B75F2

2022 Precinct Summary Report

Attatchment B

Sorted by King County Council District

New Code	New Precinct Name	New LEG	New CONG	New KCC	Old Code	Old Precinct Name	Old LEG	Old CONG	Old KCC	Reason
3934	SEA 43-3934	43	7	8	1775	SEA 36-1775	36	7	4	R
3934	SEA 43-3934	43	7	8	3934	SEA 36-3934	36	7	4	R
3947	SEA 43-3947	43	7	8	3947	SEA 43-3947	43	7	8	
3962	SEA 43-3962	43	7	8	3497	SEA 43-3497	43	7	8	R
3974	SEA 43-3974	43	9	8	3573	SEA 37-3573	37	9	8	R
3974	SEA 43-3974	43	9	8	1862	SEA 43-1862	43	9	8	R
3975	SEA 43-3975	43	7	8	3807	SEA 43-3807	43	7	4	R
3410	SEALTH	34	7	8	3410	SEALTH	34	7	8	
1061	SEAVIEW	34	7	8	1061	SEAVIEW	34	7	8	
1073	SHAWNEE	34	7	8	1073	SHAWNEE	34	7	8	
1131	SUNNYWOOD	34	7	8	1131	SUNNYWOOD	34	7	8	
1135	SYLVAN	34	7	8	1135	SYLVAN	34	7	8	
1138	TAHLEQUAH	34	7	8	1138	TAHLEQUAH	34	7	8	
3773	THURNAU	34	7	8	3773	THURNAU	34	7	8	
1165	TUK 11-1165	11	9	8	1165	TUK 11-1165	11	9	8	
1166	TUK 11-1166	11	9	8	1166	TUK 11-1166	11	9	8	
2951	TUK 11-2951	11	9	8	2951	TUK 11-2951	11	9	8	
3127	TUK 11-3127	11	9	8	3127	TUK 11-3127	11	9	8	
3128	TUK 11-3128	11	9	8	3128	TUK 11-3128	11	9	8	
3907	TUK 11-3907	11	9	8	3907	TUK 11-3907	11	9	8	
3916	TUK 11-3916	11	9	8	3916	TUK 11-3916	11	9	8	
3937	TUK 11-3937	11	9	8	2955	TUK 11-2955	11	9	8	R
3937	TUK 11-3937	11	9	8	2956	TUK 11-2956	11	9	8	R
3937	TUK 11-3937	11	9	8	3937	TUK 11-3937	11	9	8	R
3938	TUK 11-3938	11	9	8	2949	TUK 11-2949	11	9	8	R
3938	TUK 11-3938	11	9	8	3938	TUK 11-3938	11	9	8	R
1187	VASHON	34	7	8	1187	VASHON	34	7	8	
1215	WHITE CENTER	34	7	8	1215	WHITE CENTER	34	7	8	
1231	WYNONA	34	7	8	1231	WYNONA	34	7	8	
3459	ARIA	11	9	9	3459	ARIA	11	8	9	R
0037	ARTHUR	5	8	9	0037	ARTHUR	5	8	9	
0239	B-D 05-0239	5	8	9	0239	B-D 05-0239	5	8	9	
0240	B-D 05-0240	5	8	9	0240	B-D 05-0240	5	8	9	
2407	B-D 05-2407	5	8	9	2407	B-D 05-2407	5	8	9	
2413	B-D 05-2413	5	8	9	2413	B-D 05-2413	5	8	9	
3310	B-D 05-3310	5	8	9	3310	B-D 05-3310	5	8	9	
3463	B-D 05-3463	5	8	9	3463	B-D 05-3463	5	8	9	
3849	B-D 05-3849	5	8	9	3849	B-D 05-3849	5	8	9	PB
3976	B-D 05-3976	5	8	9	3849	B-D 05-3849	5	8	9	PB
0011	BEL 41-0011	41	9	9	0011	BEL 41-0011	41	9	9	
0017	BEL 41-0017	41	9	9	0017	BEL 41-0017	41	9	6	R
0101	BEL 41-0101	41	9	9	0101	BEL 41-0101	41	9	9	
0102	BEL 41-0102	41	9	9	0102	BEL 41-0102	41	9	9	
0103	BEL 41-0103	41	9	9	0103	BEL 41-0103	41	9	6	R
0112	BEL 41-0112	41	9	9	0112	BEL 41-0112	41	9	9	
0123	BEL 41-0123	41	9	9	0123	BEL 41-0123	41	9	9	
0305	BEL 41-0305	41	9	9	0305	BEL 41-0305	41	9	9	

Reason Code Key

N/C - Name Change

PB - Precinct Balancing

R - Redistricting

2022 Precinct Summary Report

Sorted by King County Council District

New Code	New Precinct Name	New LEG	New CONG	New KCC	Old Code	Old Precinct Name	Old LEG	Old CONG	Old KCC	Reason
0333	BEL 41-0333	41	9	9	0333	BEL 41-0333	41	9	9	
0460	BEL 41-0460	41	9	9	0460	BEL 41-0460	41	9	9	
0472	BEL 41-0472	41	9	9	0472	BEL 41-0472	41	9	9	
0475	BEL 41-0475	41	9	9	0475	BEL 41-0475	41	9	9	
0505	BEL 41-0505	41	9	9	0505	BEL 41-0505	41	9	9	
0518	BEL 41-0518	41	9	9	0518	BEL 41-0518	41	9	9	
0658	BEL 41-0658	41	9	9	0658	BEL 41-0658	41	9	9	
0733	BEL 41-0733	41	9	9	0733	BEL 41-0733	41	9	6	R
0815	BEL 41-0815	41	9	9	0815	BEL 41-0815	41	9	9	
1026	BEL 41-1026	41	9	9	1026	BEL 41-1026	41	9	6	R
1052	BEL 41-1052	41	9	9	1052	BEL 41-1052	41	9	9	
1235	BEL 41-1235	41	9	9	1235	BEL 41-1235	41	9	9	
2386	BEL 41-2386	41	9	9	2386	BEL 41-2386	41	9	9	
2429	BEL 41-2429	41	9	9	2429	BEL 41-2429	41	9	6	R
2447	BEL 41-2447	41	9	9	2447	BEL 41-2447	41	9	6	R
2484	BEL 41-2484	41	9	9	2484	BEL 41-2484	41	9	6	R
2554	BEL 41-2554	41	9	9	2554	BEL 41-2554	41	9	9	
2556	BEL 41-2556	41	9	9	2556	BEL 41-2556	41	9	9	
2714	BEL 41-2714	41	9	9	2714	BEL 41-2714	41	9	9	
2719	BEL 41-2719	41	9	9	2719	BEL 41-2719	41	9	9	
2812	BEL 41-2812	41	9	9	2812	BEL 41-2812	41	9	9	
2906	BEL 41-2906	41	9	9	2906	BEL 41-2906	41	9	9	
2935	BEL 41-2935	41	9	9	2935	BEL 41-2935	41	9	9	
2936	BEL 41-2936	41	9	9	2936	BEL 41-2936	41	9	9	
2943	BEL 41-2943	41	9	9	2943	BEL 41-2943	41	9	6	R
2945	BEL 41-2945	41	9	9	2945	BEL 41-2945	41	9	9	
2970	BEL 41-2970	41	9	9	2970	BEL 41-2970	41	9	6	R
3225	BEL 41-3225	41	9	9	3225	BEL 41-3225	41	9	9	
3226	BEL 41-3226	41	9	9	3226	BEL 41-3226	41	9	6	R
3278	BEL 41-3278	41	9	9	3278	BEL 41-3278	41	9	9	
3291	BEL 41-3291	41	9	9	3291	BEL 41-3291	41	9	9	
3312	BEL 41-3312	41	9	9	3312	BEL 41-3312	41	9	6	R
3370	BEL 41-3370	41	9	9	3370	BEL 41-3370	41	9	9	
3371	BEL 41-3371	41	9	9	3371	BEL 41-3371	41	9	9	
3583	BEL 41-3583	41	9	9	3583	BEL 41-3583	41	9	9	
3621	BEL 41-3621	41	9	9	3621	BEL 41-3621	41	9	6	R
3657	BEL 41-3657	41	9	9	3657	BEL 41-3657	41	9	9	
3671	BEL 41-3671	41	9	9	3671	BEL 41-3671	41	9	9	
3680	BEL 41-3680	41	9	9	3680	BEL 41-3680	41	9	9	
3684	BEL 41-3684	41	9	9	3684	BEL 41-3684	41	9	6	R
3851	BEL 41-3851	41	9	9	3851	BEL 41-3851	41	9	9	
3861	BEL 41-3861	41	9	9	3861	BEL 41-3861	41	9	9	
3304	BERRYDALE	47	8	9	3304	BERRYDALE	47	8	7	R
3294	BITTERROOT	5	8	9	3294	BITTERROOT	5	8	9	
2689	BRIAR	5	8	9	2689	BRIAR	11	9	9	R
3525	BRIARWOOD	5	8	9	3525	BRIARWOOD	5	8	9	
2802	BRIGID	11	9	9	2802	BRIGID	11	9	9	

Reason Code Key
N/C - Name Change
PB - Precinct Balancing
R - Redistricting

2022 Precinct Summary Report

Sorted by King County Council District

New Code	New Precinct Name	New LEG	New CONG	New KCC	Old Code	Old Precinct Name	Old LEG	Old CONG	Old KCC	Reason
2832	BRINN	5	8	9	2832	BRINN	31	8	7	R
2832	BRINN	5	8	9	1216	WHITE RIVER	31	8	7	R
2389	BRYAN	47	8	9	2389	BRYAN	47	8	7	R
0280	CALHOUN	47	8	9	1230	WYNOCHE	31	8	7	R
0280	CALHOUN	47	8	9	0280	CALHOUN	47	8	7	R
3396	CANDLEWOOD	11	9	9	3396	CANDLEWOOD	11	8	9	R
2705	CARRIAGE	11	9	9	2705	CARRIAGE	11	8	9	R
0293	CARRIAGE LANE	11	9	9	0293	CARRIAGE LANE	11	8	9	R
0300	CEDAR PARK	5	8	9	0300	CEDAR PARK	11	8	9	R
0301	CEDAR RIVER	5	8	9	0301	CEDAR RIVER	5	8	9	
0315	CHINOOK	31	8	9	0315	CHINOOK	31	8	9	
2391	CLAY	47	8	9	2391	CLAY	47	8	7	R
0320	CLOVER	47	8	9	0320	CLOVER	47	8	9	
0327	COALFIELD	5	8	9	0327	COALFIELD	5	8	9	
2803	COLLEEN	5	8	9	2803	COLLEEN	5	8	9	
0339	COUGAR MTN	5	8	9	3500	EDGEHILL*	41	8	3	R
0339	COUGAR MTN	5	8	9	3630	GRAFF	41	9	3	R
0339	COUGAR MTN	5	8	9	0339	COUGAR MTN	41	9	9	R
0279	COV 47-0279	47	8	9	0279	COV 47-0279	47	8	9	
0313	COV 47-0313	47	8	9	0313	COV 47-0313	47	8	9	
0566	COV 47-0566	47	8	9	0566	COV 47-0566	47	8	9	
1127	COV 47-1127	47	8	9	1127	COV 47-1127	47	8	9	
1145	COV 47-1145	47	8	9	1145	COV 47-1145	47	8	9	
1153	COV 47-1153	47	8	9	1153	COV 47-1153	47	8	9	
1203	COV 47-1203	47	8	9	1203	COV 47-1203	47	8	9	
2390	COV 47-2390	47	8	9	2390	COV 47-2390	47	8	9	
2586	COV 47-2586	47	8	9	2586	COV 47-2586	47	8	9	
2711	COV 47-2711	47	8	9	2711	COV 47-2711	47	8	9	
2843	COV 47-2843	47	8	9	2843	COV 47-2843	47	8	9	
2982	COV 47-2982	47	8	9	2982	COV 47-2982	47	8	9	
3244	COV 47-3244	47	8	9	3709	COV 05-3709*	5	8	9	PB
3244	COV 47-3244	47	8	9	3244	COV 47-3244	47	8	9	PB
3279	COV 47-3279	47	8	9	3279	COV 47-3279	47	8	9	
3365	COV 47-3365	47	8	9	3365	COV 47-3365	47	8	9	
3517	COV 47-3517	47	8	9	3517	COV 47-3517	47	8	9	
3551	COV 47-3551	47	8	9	3551	COV 47-3551	47	8	9	
3581	COV 47-3581	47	8	9	3581	COV 47-3581	47	8	9	
3597	COV 47-3597	47	8	9	3597	COV 47-3597	47	8	9	
3713	COV 47-3713	47	8	9	3713	COV 47-3713	47	8	9	
3795	COV 47-3795	47	8	9	3795	COV 47-3795	47	8	9	
3799	COV 47-3799	47	8	9	3799	COV 47-3799	47	8	9	
3854	COV 47-3854	47	8	9	3854	COV 47-3854	47	8	9	
3856	COV 47-3856	47	8	9	3856	COV 47-3856	47	8	9	
3885	COV 47-3885	47	8	9	3885	COV 47-3885	47	8	9	
3468	CROW	5	8	9	3468	CROW	5	8	9	
0348	CUMBERLAND	5	8	9	0348	CUMBERLAND	5	8	9	
2804	DANIEL	5	8	9	2804	DANIEL	5	9	9	R

Reason Code Key
N/C - Name Change
PB - Precinct Balancing
R - Redistricting

*Abolished

2022 Precinct Summary Report

Sorted by King County Council District

New Code	New Precinct Name	New LEG	New CONG	New KCC	Old Code	Old Precinct Name	Old LEG	Old CONG	Old KCC	Reason
3269	DARWOOD	5	8	9	3269	DARWOOD	47	8	9	R
3843	DERRYHURST	5	8	9	3843	DERRYHURST	11	9	9	R
3610	DIAMOND	47	8	9	3610	DIAMOND	31	8	7	R
0379	DORRE DON	5	8	9	0379	DORRE DON	5	8	9	
3842	DURHAM	5	8	9	3842	DURHAM	5	8	9	
0395	EASTWOOD	5	8	9	0395	EASTWOOD	11	9	9	R
2563	ELIZABETH	11	9	9	2563	ELIZABETH	11	8	9	R
3414	ENM 05-3414	5	8	9	3414	ENM 05-3414	5	8	9	
0409	ENM 31-0409	31	8	9	0409	ENM 31-0409	31	8	9	
0410	ENM 31-0410	31	8	9	0410	ENM 31-0410	31	8	9	
0411	ENM 31-0411	31	8	9	0411	ENM 31-0411	31	8	9	
0413	ENM 31-0413	31	8	9	0413	ENM 31-0413	31	8	9	
0415	ENM 31-0415	31	8	9	0415	ENM 31-0415	31	8	9	
0416	ENM 31-0416	31	8	9	0416	ENM 31-0416	31	8	9	
0417	ENM 31-0417	31	8	9	0417	ENM 31-0417	31	8	9	
0418	ENM 31-0418	31	8	9	0418	ENM 31-0418	31	8	9	
0419	ENM 31-0419	31	8	9	0419	ENM 31-0419	31	8	9	
3246	ENM 31-3246	31	8	9	3246	ENM 31-3246	31	8	9	
3247	ENM 31-3247	31	8	9	3247	ENM 31-3247	31	8	9	
3248	ENM 31-3248	31	8	9	3248	ENM 31-3248	31	8	9	
3492	ENM 31-3492	31	8	9	3492	ENM 31-3492	31	8	9	
3834	ENM 31-3834	31	8	9	3834	ENM 31-3834	31	8	9	
3890	ENM 31-3890	31	8	9	3890	ENM 31-3890	31	8	9	
2565	FAIRGLEN	11	8	9	2565	FAIRGLEN	11	8	9	
2459	FAIRHAVEN	11	8	9	2459	FAIRHAVEN	11	8	9	
2707	FAIRMONT	11	8	9	2707	FAIRMONT	11	8	9	
3526	FAIRMONT GLEN	11	8	9	3526	FAIRMONT GLEN	11	8	9	
2441	FAIRVILLE	11	9	9	2441	FAIRVILLE	11	8	9	R
2399	FAIRWEATHER	11	9	9	2399	FAIRWEATHER	11	8	9	R
0430	FAIRWOOD	11	9	9	0430	FAIRWOOD	11	8	9	R
3186	FALCON	5	8	9	3186	FALCON	31	8	9	R
2837	FARLEY	5	8	9	2837	FARLEY	5	8	9	
2666	FOREST	47	8	9	2666	FOREST	47	8	9	
2460	FOUR LAKES	5	8	9	2460	FOUR LAKES	5	8	9	
3302	FREEDOM	5	8	9	3302	FREEDOM	47	8	7	R
3630	GRAFF	41	9	9	0339	COUGAR MTN	41	9	9	R
0481	GRASS LAKE	47	8	9	0481	GRASS LAKE	47	8	9	
0487	GREEN RIVER	5	8	9	0487	GREEN RIVER	5	8	9	
3478	GREEN VALLEY	31	8	9	3478	GREEN VALLEY	31	8	7	R
2486	GRIFFITH	11	9	9	2486	GRIFFITH	11	8	9	R
2566	HAAS	5	8	9	2566	HAAS	5	8	9	
0493	HAM LAKE	47	8	9	0493	HAM LAKE	47	8	9	
2840	HANSEN	47	8	9	2840	HANSEN	31	8	7	R
0520	HI-VALLEY	5	8	9	0520	HI-VALLEY	5	8	9	
0522	HOBART	5	8	9	0522	HOBART	5	8	9	
2615	HOLM LAKE	47	8	9	2615	HOLM LAKE	31	8	7	R
3626	HONEY	11	9	9	3626	HONEY	11	9	9	R

Reason Code Key

N/C - Name Change

PB - Precinct Balancing

R - Redistricting

2022 Precinct Summary Report

Sorted by King County Council District

New Code	New Precinct Name	New LEG	New CONG	New KCC	Old Code	Old Precinct Name	Old LEG	Old CONG	Old KCC	Reason
2984	HUCKLEBERRY	47	8	9	2984	HUCKLEBERRY	47	8	9	
2606	HUSKY	5	8	9	2606	HUSKY	5	8	9	
0534	HUTCHINSON	5	8	9	0534	HUTCHINSON	5	8	9	
3437	IDA	5	8	9	3437	IDA	5	8	9	
3783	IVERSON	5	8	9	3783	IVERSON	5	8	9	
2728	KELLY	11	9	9	2728	KELLY	11	8	9	R
3375	KEN 05-3375	5	8	9	3375	KEN 05-3375	5	8	9	
3462	KEN 05-3462	5	8	9	3462	KEN 05-3462	5	8	9	
3352	KEN 47-3352	47	8	9	3352	KEN 47-3352	47	8	9	
3523	KENTLAKE	5	8	9	3523	KENTLAKE	5	8	7	R
0647	KRAIN	5	8	9	0647	KRAIN	5	8	9	
0649	LAKE DESIRE	5	8	9	2974	MORGAN	11	8	9	R
0649	LAKE DESIRE	5	8	9	0649	LAKE DESIRE	47	8	9	R
3303	LAKE MORTON	5	8	9	3303	LAKE MORTON	47	8	7	R
3474	LAKE RETREAT	5	8	9	3474	LAKE RETREAT	5	8	9	
3181	LAKE YOUNGS	47	8	9	3459	ARIA	11	8	9	R
3181	LAKE YOUNGS	47	8	9	3181	LAKE YOUNGS	47	8	9	R
2710	LEAH	11	8	9	2710	LEAH	11	8	9	
0688	LITTLE SOOS	47	8	9	0688	LITTLE SOOS	47	8	9	
3534	LOUIE	47	9	9	3534	LOUIE	47	8	9	R
3295	LUND	47	8	9	3295	LUND	5	8	9	R
3164	LYNN	11	9	9	3164	LYNN	11	9	9	
0709	MADISON	31	8	9	0709	MADISON	31	8	9	
0717	MAPLE HILLS	5	8	9	0717	MAPLE HILLS	5	8	9	
2810	MATTHEW	5	8	9	2810	MATTHEW	5	8	9	
0741	MAY VALLEY	5	8	9	0741	MAY VALLEY	5	8	9	
2405	MCCOY	5	8	9	2405	MCCOY	5	8	9	
0702	MCDIVITT	41	9	9	0702	MCDIVITT	41	9	9	
0703	MCDONALD	5	8	9	0703	MCDONALD	5	8	9	
3132	MERGANSER	5	8	9	3132	MERGANSER	47	8	7	R
0800	MERRIHILL	11	9	9	0800	MERRIHILL	11	9	9	
0812	MIRRORMONT	5	8	9	0812	MIRRORMONT	5	8	9	
2904	MONEYSMITH	31	8	9	2904	MONEYSMITH	31	8	7	R
2974	MORGAN	11	8	9	2974	MORGAN	11	8	9	R
0822	MORRIS	5	8	9	0822	MORRIS	11	8	9	R
0823	MORTON	5	8	9	0823	MORTON	47	8	7	R
2905	MUCKLESHOOT	31	8	9	2905	MUCKLESHOOT	31	8	7	R
2905	MUCKLESHOOT	31	8	9	1216	WHITE RIVER	31	8	7	R
0528	M-V 05-0528	5	8	9	0528	M-V 05-0528	5	8	9	
0697	M-V 05-0697	5	8	9	0697	M-V 05-0697	5	8	9	
1218	M-V 05-1218	5	8	9	1218	M-V 05-1218	5	8	9	
2614	M-V 05-2614	5	8	9	2614	M-V 05-2614	5	8	9	
2748	M-V 05-2748	5	8	9	2748	M-V 05-2748	5	8	9	
2841	M-V 05-2841	5	8	9	2841	M-V 05-2841	5	8	9	
2857	M-V 05-2857	5	8	9	2857	M-V 05-2857	5	8	9	
3242	M-V 05-3242	5	8	9	3242	M-V 05-3242	5	8	9	
3245	M-V 05-3245	5	8	9	3245	M-V 05-3245	5	8	9	

Reason Code Key

N/C - Name Change

PB - Precinct Balancing

R - Redistricting

2022 Precinct Summary Report

Sorted by King County Council District

New Code	New Precinct Name	New LEG	New CONG	New KCC	Old Code	Old Precinct Name	Old LEG	Old CONG	Old KCC	Reason
3272	M-V 05-3272	5	8	9	3272	M-V 05-3272	5	8	9	
3322	M-V 05-3322	5	8	9	3322	M-V 05-3322	5	8	9	
3366	M-V 05-3366	5	8	9	3366	M-V 05-3366	5	8	9	
3367	M-V 05-3367	5	8	9	3367	M-V 05-3367	5	8	9	
3368	M-V 05-3368	5	8	9	3368	M-V 05-3368	5	8	9	
3369	M-V 05-3369	5	8	9	3369	M-V 05-3369	5	8	9	
3373	M-V 05-3373	5	8	9	3373	M-V 05-3373	5	8	9	
3461	M-V 05-3461	5	8	9	3461	M-V 05-3461	5	8	9	
3482	M-V 05-3482	5	8	9	3482	M-V 05-3482	5	8	9	
3510	M-V 05-3510	5	8	9	3510	M-V 05-3510	5	8	9	
3536	M-V 05-3536	5	8	9	3536	M-V 05-3536	5	8	9	
3589	M-V 05-3589	5	8	9	3589	M-V 05-3589	5	8	9	
3600	M-V 05-3600	5	8	9	3600	M-V 05-3600	5	8	9	
3601	M-V 05-3601	5	8	9	3601	M-V 05-3601	5	8	9	
3717	M-V 05-3717	5	8	9	3717	M-V 05-3717	5	8	9	
3781	M-V 05-3781	5	8	9	3781	M-V 05-3781	5	8	9	
3782	M-V 05-3782	5	8	9	3782	M-V 05-3782	5	8	9	
3794	M-V 05-3794	5	8	9	3794	M-V 05-3794	5	8	9	
3811	M-V 05-3811	5	8	9	3811	M-V 05-3811	5	8	9	
3837	M-V 05-3837	5	8	9	3837	M-V 05-3837	5	8	9	
3859	M-V 05-3859	5	8	9	3859	M-V 05-3859	5	8	9	
3896	M-V 05-3896	5	8	9	3896	M-V 05-3896	5	8	9	
2603	NAILA	5	8	9	2603	NAILA	5	8	9	
2576	NATHAN	47	8	9	2576	NATHAN	47	8	7	R
0839	NEUWAUKUM	5	8	9	0839	NEUWAUKUM	31	8	9	R
0248	NEW 41-0248	41	9	9	0248	NEW 41-0248	41	9	9	
0840	NEW 41-0840	41	9	9	0840	NEW 41-0840	41	9	9	
0878	NEW 41-0878	41	9	9	0878	NEW 41-0878	41	9	9	
1115	NEW 41-1115	41	9	9	1115	NEW 41-1115	41	9	9	
2811	NEW 41-2811	41	9	9	2811	NEW 41-2811	41	9	9	
3227	NEW 41-3227	41	9	9	3227	NEW 41-3227	41	9	9	
3228	NEW 41-3228	41	9	9	3228	NEW 41-3228	41	9	9	
3241	NEW 41-3241	41	9	9	3241	NEW 41-3241	41	9	9	
3261	NEW 41-3261	41	9	9	3261	NEW 41-3261	41	9	9	
3528	NEW 41-3528	41	9	9	3528	NEW 41-3528	41	9	9	
3529	NEW 41-3529	41	9	9	3529	NEW 41-3529	41	9	9	
3578	NEW 41-3578	41	9	9	3578	NEW 41-3578	41	9	9	
3681	NEW 41-3681	41	9	9	3681	NEW 41-3681	41	9	9	
3922	NEW 41-3922	41	9	9	3922	NEW 41-3922	41	9	9	
0881	OSCEOLA	31	8	9	0881	OSCEOLA	31	8	7	R
3625	PINE	31	8	9	3625	PINE	5	8	7	R
0912	PIPELINE	47	8	9	0912	PIPELINE	47	8	9	
3268	PLAINS	47	8	9	3268	PLAINS	47	8	9	
2848	PTARMIGAN	41	9	9	2848	PTARMIGAN	11	9	9	R
0932	RAVENSDALE	5	8	9	0932	RAVENSDALE	5	8	9	
3417	RED MILL	11	9	9	3417	RED MILL	11	8	9	R
0958	RENHILL	5	8	9	0958	RENHILL	5	8	9	

Reason Code Key

N/C - Name Change

PB - Precinct Balancing

R - Redistricting

*Abolished

DocuSign Envelope ID: E6468297-3158-4990-AD1D-9B00635B75F2

2022 Precinct Summary Report

Attatchment B

Sorted by King County Council District

New Code	New Precinct Name	New LEG	New CONG	New KCC	Old Code	Old Precinct Name	Old LEG	Old CONG	Old KCC	Reason
1024	RIVERSIDE	5	8	9	1024	RIVERSIDE	5	8	9	
3698	RNT 05-3698	5	9	9	3698	RNT 05-3698	5	9	9	R
3698	RNT 05-3698	5	9	9	3564	RNT 11-3564	11	9	9	R
0404	RNT 11-0404	11	8	9	0404	RNT 11-0404	11	9	9	R
0719	RNT 11-0719	11	9	9	0719	RNT 11-0719	11	9	9	
0964	RNT 11-0964	11	9	9	0964	RNT 11-0964	11	9	9	
0983	RNT 11-0983	11	9	9	0983	RNT 11-0983	11	9	9	
0984	RNT 11-0984	11	9	9	0984	RNT 11-0984	11	9	9	R
0989	RNT 11-0989	11	9	9	0989	RNT 41-0989	41	9	9	N/C
0993	RNT 11-0993	11	9	9	0993	RNT 41-0993	41	9	9	N/C
0994	RNT 11-0994	11	9	9	0994	RNT 41-0994	41	9	9	N/C
0995	RNT 11-0995	11	9	9	0995	RNT 41-0995	41	9	9	N/C
0997	RNT 11-0997	11	9	9	0997	RNT 11-0997	11	9	9	
1004	RNT 11-1004	11	9	9	0980	RNT 11-0980*	11	9	9	R
1004	RNT 11-1004	11	9	9	1004	RNT 11-1004	11	9	9	R
1007	RNT 11-1007	11	9	9	1007	RNT 11-1007	11	9	9	
1010	RNT 11-1010	11	9	9	1010	RNT 41-1010	41	9	9	N/C
1011	RNT 11-1011	11	9	9	1011	RNT 11-1011	11	9	9	
1017	RNT 11-1017	11	9	9	1017	RNT 41-1017	41	9	9	N/C
1018	RNT 11-1018	11	9	9	1018	RNT 41-1018	41	9	9	N/C
2475	RNT 11-2475	11	9	9	2475	RNT 11-2475	11	9	9	
2583	RNT 11-2583	11	9	9	2583	RNT 11-2583	11	9	9	
2816	RNT 11-2816	11	9	9	3813	RNT 05-3813*	5	8	9	PB
2816	RNT 11-2816	11	9	9	2816	RNT 11-2816	11	9	9	PB
3162	RNT 11-3162	11	9	9	3162	RNT 11-3162	11	9	9	
3223	RNT 11-3223	11	9	9	3223	RNT 11-3223	11	9	9	
3224	RNT 11-3224	11	9	9	3224	RNT 11-3224	11	9	9	
3287	RNT 11-3287	11	9	9	3287	RNT 11-3287	11	9	9	
3359	RNT 11-3359	11	9	9	3359	RNT 11-3359	11	9	9	
3404	RNT 11-3404	11	9	9	3404	RNT 11-3404	11	9	9	
3438	RNT 11-3438	11	9	9	3438	RNT 41-3438	41	9	9	N/C
3555	RNT 11-3555	11	9	9	3555	RNT 11-3555	11	9	9	
3563	RNT 11-3563	11	9	9	3563	RNT 11-3563	11	9	9	
3564	RNT 11-3564	11	9	9	3564	RNT 11-3564	11	9	9	R
3575	RNT 11-3575	11	9	9	3575	RNT 11-3575	11	9	9	
3604	RNT 11-3604	11	9	9	3604	RNT 11-3604	11	9	9	
3609	RNT 11-3609	11	9	9	3609	RNT 11-3609	11	9	9	
3619	RNT 11-3619	11	9	9	3619	RNT 11-3619	11	9	9	
3643	RNT 11-3643	11	8	9	3643	RNT 11-3643	11	9	9	R
3660	RNT 11-3660	11	9	9	3660	RNT 11-3660	11	9	9	R
3683	RNT 11-3683	11	9	9	3683	RNT 11-3683	11	9	9	
3779	RNT 11-3779	11	9	9	3779	RNT 11-3779	11	9	9	
3780	RNT 11-3780	11	9	9	3780	RNT 11-3780	11	9	9	
3923	RNT 11-3923	11	9	9	3923	RNT 11-3923	11	9	9	
3928	RNT 11-3928	11	9	9	3928	RNT 11-3928	11	9	9	
3931	RNT 11-3931	11	9	9	3931	RNT 41-3931	41	9	9	N/C
3954	RNT 11-3954	11	9	9	3954	RNT 05-3954	5	8	9	N/C

Reason Code Key

N/C - Name Change

PB - Precinct Balancing

R - Redistricting

*Abolished

DocuSign Envelope ID: E6468297-3158-4990-AD1D-9B00635B75F2

2022 Precinct Summary Report

Attatchment B

Sorted by King County Council District

New Code	New Precinct Name	New LEG	New CONG	New KCC	Old Code	Old Precinct Name	Old LEG	Old CONG	Old KCC	Reason
3624	ROYAL	5	8	9	3624	ROYAL	47	8	7	R
2740	RUDDELL	47	8	9	2740	RUDDELL	47	8	9	
2741	SAWYER	5	8	9	2741	SAWYER	47	8	7	R
1062	SELLECK	5	8	9	1062	SELLECK	5	8	9	
1068	SHADOW LAKE	47	8	9	1068	SHADOW LAKE	5	8	9	R
3841	SHADY LAKE	5	8	9	3841	SHADY LAKE	47	8	9	R
1084	SIERRA	31	8	9	1084	SIERRA	31	8	9	
1110	SPRING LAKE	5	8	9	1068	SHADOW LAKE	5	8	9	R
1110	SPRING LAKE	5	8	9	1110	SPRING LAKE	11	8	9	R
1113	SQUAK MOUNTAIN	5	8	9	1113	SQUAK MOUNTAIN	5	8	9	
3557	SUNSET	5	8	9	3557	SUNSET	11	8	9	R
3557	SUNSET	5	8	9	3626	HONEY	11	9	9	R
2859	SWEENEY	47	8	9	2859	SWEENEY	5	8	9	R
1139	TAHOMA	5	8	9	1139	TAHOMA	5	8	9	
1141	TANNER	5	8	9	1141	TANNER	5	8	9	
1152	TIGER MTN	5	8	9	1152	TIGER MTN	5	8	9	
2986	TIMBER	11	9	9	2986	TIMBER	11	8	9	R
3762	TOOEY	5	8	9	3762	TOOEY	31	8	7	R
1183	VALENCIA	5	8	9	1183	VALENCIA	5	9	9	R
1188	VEAZIE	5	8	9	1188	VEAZIE	5	8	9	
1195	WABASH	31	8	9	2905	MUCKLESHOOT	31	8	7	R
1195	WABASH	31	8	9	1195	WABASH	31	8	7	R
1198	WANDA	11	9	9	1198	WANDA	11	8	9	R
1216	WHITE RIVER	31	8	9	1216	WHITE RIVER	31	8	7	R
3509	WOODSIDE	11	8	9	3509	WOODSIDE	11	8	9	
1230	WYNOCHE	31	8	9	1230	WYNOCHE	31	8	7	R

Reason Code Key

N/C - Name Change

PB - Precinct Balancing

R - Redistricting

*Abolished

DocuSign Envelope ID: E6468297-3158-4990-AD1D-9B00635B75F2

2022 Precinct Summary Report

Attatchment B

Sorted by King County Council District

Reason Code Key
N/C - Name Change
PB - Precinct Balancing
R - Redistricting

*Abolished

DocuSign Envelope ID: E6468297-3158-4990-AD1D-9B00635B75F2

2022 Precinct Summary Report

Attatchment B

Sorted by King County Council District

Reason Code Key
N/C - Name Change
PB - Precinct Balancing
R - Redistricting

*Abolished

DocuSign Envelope ID: E6468297-3158-4990-AD1D-9B00635B75F2

2022 Precinct Summary Report

Attatchment B

Sorted by King County Council District

Reason Code Key
N/C - Name Change
PB - Precinct Balancing
R - Redistricting

*Abolished

DocuSign Envelope ID: E6468297-3158-4990-AD1D-9B00635B75F2

2022 Precinct Summary Report

Attatchment B

Sorted by King County Council District

Reason Code Key
N/C - Name Change
PB - Precinct Balancing
R - Redistricting

*Abolished

DocuSign Envelope ID: E6468297-3158-4990-AD1D-9B00635B75F2

2022 Precinct Summary Report

Attatchment B

Sorted by King County Council District

Reason Code Key
N/C - Name Change
PB - Precinct Balancing
R - Redistricting

*Abolished

DocuSign Envelope ID: E6468297-3158-4990-AD1D-9B00635B75F2

2022 Precinct Summary Report

Attatchment B

Sorted by King County Council District

Reason Code Key
N/C - Name Change
PB - Precinct Balancing
R - Redistricting

*Abolished

2022 Precinct Summary Report

Sorted by King County Council District

Reason Code Key
N/C - Name Change
PB - Precinct Balancing
R - Redistricting

*Abolished

DocuSign Envelope ID: E6468297-3158-4990-AD1D-9B00635B75F2

2022 Precinct Summary Report

Attatchment B

Sorted by King County Council District

Reason Code Key
N/C - Name Change
PB - Precinct Balancing
R - Redistricting

*Abolished

DocuSign Envelope ID: E6468297-3158-4990-AD1D-9B00635B75F2

2022 Precinct Summary Report

Attatchment B

Sorted by King County Council District

Reason Code Key
N/C - Name Change
PB - Precinct Balancing
R - Redistricting

*Abolished

DocuSign Envelope ID: E6468297-3158-4990-AD1D-9B00635B75F2

2022 Precinct Summary Report

Attatchment B

Sorted by King County Council District

Reason Code Key
N/C - Name Change
PB - Precinct Balancing
R - Redistricting

*Abolished

2022 Precinct Summary Report

Attatchment B

Sorted by King County Council District

Reason Code Key
N/C - Name Change
PB - Precinct Balancing
R - Redistricting

*Abolished

2022 Precinct Summary Report

Attatchment B

Sorted by King County Council District

Reason Code Key
N/C - Name Change
PB - Precinct Balancing
R - Redistricting

*Abolished

DocuSign Envelope ID: E6468297-3158-4990-AD1D-9B00635B75F2

2022 Precinct Summary Report

Attatchment B

Sorted by King County Council District

Reason Code Key
N/C - Name Change
PB - Precinct Balancing
R - Redistricting

*Abolished

DocuSign Envelope ID: E6468297-3158-4990-AD1D-9B00635B75F2

2022 Precinct Summary Report

Attatchment B

Sorted by King County Council District

Reason Code Key
N/C - Name Change
PB - Precinct Balancing
R - Redistricting

*Abolished

DocuSign Envelope ID: E6468297-3158-4990-AD1D-9B00635B75F2

2022 Precinct Summary Report

Sorted by King County Council District

Reason Code Key
N/C - Name Change
PB - Precinct Balancing
R - Redistricting

*Abolished

DocuSign Envelope ID: E6468297-3158-4990-AD1D-9B00635B75F2

2022 Precinct Summary Report

Attatchment B

Sorted by King County Council District

Reason Code Key
N/C - Name Change
PB - Precinct Balancing
R - Redistricting

*Abolished

DocuSign Envelope ID: E6468297-3158-4990-AD1D-9B00635B75F2

2022 Precinct Summary Report

Sorted by King County Council District

Attatchment B

Reason Code Key
N/C - Name Change
PB - Precinct Balancing
R - Redistricting

*Abolished

DocuSign Envelope ID: E6468297-3158-4990-AD1D-9B00635B75F2

2022 Precinct Summary Report

Attatchment B

Sorted by King County Council District

Reason Code Key
N/C - Name Change
PB - Precinct Balancing
R - Redistricting

*Abolished

DocuSign Envelope ID: E6468297-3158-4990-AD1D-9B00635B75F2

2022 Precinct Summary Report

Attatchment B

Sorted by King County Council District

Reason Code Key
N/C - Name Change
PB - Precinct Balancing
R - Redistricting

*Abolished

2022 Precinct Summary Report

Attatchment B

Sorted by King County Council District

Reason Code Key
N/C - Name Change
PB - Precinct Balancing
R - Redistricting

*Abolished

DocuSign Envelope ID: E6468297-3158-4990-AD1D-9B00635B75F2

2022 Precinct Summary Report

Attatchment B

Sorted by King County Council District

Reason Code Key
N/C - Name Change
PB - Precinct Balancing
R - Redistricting

*Abolished

DocuSign Envelope ID: E6468297-3158-4990-AD1D-9B00635B75F2

2022 Precinct Summary Report

Attatchment B

Sorted by King County Council District

Reason Code Key
N/C - Name Change
PB - Precinct Balancing
R - Redistricting

*Abolished

DocuSign Envelope ID: E6468297-3158-4990-AD1D-9B00635B75F2

2022 Precinct Summary Report

Attatchment B

Sorted by King County Council District

Reason Code Key
N/C - Name Change
PB - Precinct Balancing
R - Redistricting

*Abolished

DocuSign Envelope ID: E6468297-3158-4990-AD1D-9B00635B75F2

2022 Precinct Summary Report

Attatchment B

Sorted by King County Council District

Reason Code Key
N/C - Name Change
PB - Precinct Balancing
R - Redistricting

*Abolished

DocuSign Envelope ID: E6468297-3158-4990-AD1D-9B00635B75F2

2022 Precinct Summary Report

Attatchment B

Sorted by King County Council District

Reason Code Key
N/C - Name Change
PB - Precinct Balancing
R - Redistricting

*Abolished

DocuSign Envelope ID: E6468297-3158-4990-AD1D-9B00635B75F2

2022 Precinct Summary Report

Attatchment B

Sorted by King County Council District

Reason Code Key
N/C - Name Change
PB - Precinct Balancing
R - Redistricting

*Abolished

DocuSign Envelope ID: E6468297-3158-4990-AD1D-9B00635B75F2

2022 Precinct Summary Report

Attatchment B

Sorted by King County Council District

Reason Code Key
N/C - Name Change
PB - Precinct Balancing
R - Redistricting

*Abolished

DocuSign Envelope ID: E6468297-3158-4990-AD1D-9B00635B75F2

2022 Precinct Summary Report

Attatchment B

Sorted by King County Council District

Reason Code Key
N/C - Name Change
PB - Precinct Balancing
R - Redistricting

*Abolished

DocuSign Envelope ID: E6468297-3158-4990-AD1D-9B00635B75F2

2022 Precinct Summary Report

Attatchment B

Sorted by King County Council District

Reason Code Key
N/C - Name Change
PB - Precinct Balancing
R - Redistricting

*Abolished

DocuSign Envelope ID: E6468297-3158-4990-AD1D-9B00635B75F2

2022 Precinct Summary Report

Attatchment B

Sorted by King County Council District

Reason Code Key
N/C - Name Change
PB - Precinct Balancing
R - Redistricting

*Abolished

DocuSign Envelope ID: E6468297-3158-4990-AD1D-9B00635B75F2

2022 Precinct Summary Report

Attatchment B

Sorted by King County Council District

Reason Code Key
N/C - Name Change
PB - Precinct Balancing
R - Redistricting

*Abolished

DocuSign Envelope ID: E6468297-3158-4990-AD1D-9B00635B75F2

2022 Precinct Summary Report

Attatchment B

Sorted by King County Council District

Reason Code Key
N/C - Name Change
PB - Precinct Balancing
R - Redistricting

*Abolished

DocuSign Envelope ID: E6468297-3158-4990-AD1D-9B00635B75F2

2022 Precinct Summary Report

Attatchment B

Sorted by King County Council District

Reason Code Key
N/C - Name Change
PB - Precinct Balancing
R - Redistricting

*Abolished

DocuSign Envelope ID: E6468297-3158-4990-AD1D-9B00635B75F2

2022 Precinct Summary Report

Attatchment B

Sorted by King County Council District

Reason Code Key
N/C - Name Change
PB - Precinct Balancing
R - Redistricting

*Abolished

DocuSign Envelope ID: E6468297-3158-4990-AD1D-9B00635B75F2

2022 Precinct Summary Report

Attatchment B

Sorted by King County Council District

Reason Code Key
N/C - Name Change
PB - Precinct Balancing
R - Redistricting

*Abolished

DocuSign Envelope ID: E6468297-3158-4990-AD1D-9B00635B75F2

2022 Precinct Summary Report

Attatchment B

Sorted by King County Council District

Reason Code Key
N/C - Name Change
PB - Precinct Balancing
R - Redistricting

*Abolished

DocuSign Envelope ID: E6468297-3158-4990-AD1D-9B00635B75F2

2022 Precinct Summary Report

Attatchment B

Sorted by King County Council District

Reason Code Key
N/C - Name Change
PB - Precinct Balancing
R - Redistricting

*Abolished

DocuSign Envelope ID: E6468297-3158-4990-AD1D-9B00635B75F2

2022 Precinct Summary Report

Attatchment B

Sorted by King County Council District

Reason Code Key
N/C - Name Change
PB - Precinct Balancing
R - Redistricting

*Abolished

DocuSign Envelope ID: E6468297-3158-4990-AD1D-9B00635B75F2

2022 Precinct Summary Report

Attatchment B

Sorted by King County Council District

Reason Code Key
N/C - Name Change
PB - Precinct Balancing
R - Redistricting

*Abolished

DocuSign Envelope ID: E6468297-3158-4990-AD1D-9B00635B75F2

2022 Precinct Summary Report

Attatchment B

Sorted by King County Council District

Reason Code Key
N/C - Name Change
PB - Precinct Balancing
R - Redistricting

*Abolished

2022 Precinct Summary Report

Sorted by King County Council District

Reason Code Key
N/C - Name Change
PB - Precinct Balancing
R - Redistricting

*Abolished

DocuSign Envelope ID: E6468297-3158-4990-AD1D-9B00635B75F2

2022 Precinct Summary Report

Attatchment B

Sorted by King County Council District

Reason Code Key
N/C - Name Change
PB - Precinct Balancing
R - Redistricting

*Abolished

DocuSign Envelope ID: E6468297-3158-4990-AD1D-9B00635B75F2

2022 Precinct Summary Report

Attatchment B

Sorted by King County Council District

Reason Code Key
N/C - Name Change
PB - Precinct Balancing
R - Redistricting

*Abolished

DocuSign Envelope ID: E6468297-3158-4990-AD1D-9B00635B75F2

2022 Precinct Summary Report

Attatchment B

Sorted by King County Council District

Reason Code Key
N/C - Name Change
PB - Precinct Balancing
R - Redistricting

*Abolished

DocuSign Envelope ID: E6468297-3158-4990-AD1D-9B00635B75F2

2022 Precinct Summary Report

Attatchment B

Sorted by King County Council District

Reason Code Key
N/C - Name Change
PB - Precinct Balancing
R - Redistricting

*Abolished

DocuSign Envelope ID: E6468297-3158-4990-AD1D-9B00635B75F2

2022 Precinct Summary Report

Attatchment B

Sorted by King County Council District

Reason Code Key
N/C - Name Change
PB - Precinct Balancing
R - Redistricting

*Abolished

DocuSign Envelope ID: E6468297-3158-4990-AD1D-9B00635B75F2

2022 Precinct Summary Report

Attatchment B

Sorted by King County Council District

Reason Code Key
N/C - Name Change
PB - Precinct Balancing
R - Redistricting

*Abolished

DocuSign Envelope ID: E6468297-3158-4990-AD1D-9B00635B75F2

2022 Precinct Summary Report

Attatchment B

Sorted by King County Council District

Reason Code Key
N/C - Name Change
PB - Precinct Balancing
R - Redistricting

*Abolished

DocuSign Envelope ID: E6468297-3158-4990-AD1D-9B00635B75F2

2022 Precinct Summary Report

Attatchment B

Sorted by King County Council District

Reason Code Key
N/C - Name Change
PB - Precinct Balancing
R - Redistricting

*Abolished

DocuSign Envelope ID: E6468297-3158-4990-AD1D-9B00635B75F2

2022 Precinct Summary Report

Attatchment B

Sorted by King County Council District

Reason Code Key
N/C - Name Change
PB - Precinct Balancing
R - Redistricting

*Abolished

DocuSign Envelope ID: E6468297-3158-4990-AD1D-9B00635B75F2

2022 Precinct Summary Report

Attatchment B

Sorted by King County Council District

Reason Code Key
N/C - Name Change
PB - Precinct Balancing
R - Redistricting

*Abolished

DocuSign Envelope ID: E6468297-3158-4990-AD1D-9B00635B75F2

2022 Precinct Summary Report

Attatchment B

Sorted by King County Council District

Reason Code Key
N/C - Name Change
PB - Precinct Balancing
R - Redistricting

*Abolished

DocuSign Envelope ID: E6468297-3158-4990-AD1D-9B00635B75F2

2022 Precinct Summary Report

Attatchment B

Sorted by King County Council District

Reason Code Key
N/C - Name Change
PB - Precinct Balancing
R - Redistricting

*Abolished

DocuSign Envelope ID: E6468297-3158-4990-AD1D-9B00635B75F2

2022 Precinct Summary Report

Attatchment B

Sorted by King County Council District

Reason Code Key
N/C - Name Change
PB - Precinct Balancing
R - Redistricting

*Abolished

DocuSign Envelope ID: E6468297-3158-4990-AD1D-9B00635B75F2

2022 Precinct Summary Report

Attatchment B

Sorted by King County Council District

Reason Code Key
N/C - Name Change
PB - Precinct Balancing
R - Redistricting

*Abolished

DocuSign Envelope ID: E6468297-3158-4990-AD1D-9B00635B75F2

2022 Precinct Summary Report

Attatchment B

Sorted by King County Council District

Reason Code Key
N/C - Name Change
PB - Precinct Balancing
R - Redistricting

*Abolished

DocuSign Envelope ID: E6468297-3158-4990-AD1D-9B00635B75F2

2022 Precinct Summary Report

Attatchment B

Sorted by King County Council District

Reason Code Key
N/C - Name Change
PB - Precinct Balancing
R - Redistricting

*Abolished

DocuSign Envelope ID: E6468297-3158-4990-AD1D-9B00635B75F2

2022 Precinct Summary Report

Attatchment B

Sorted by King County Council District

Reason Code Key
N/C - Name Change
PB - Precinct Balancing
R - Redistricting

*Abolished

DocuSign Envelope ID: E6468297-3158-4990-AD1D-9B00635B75F2

2022 Precinct Summary Report

Attatchment B

Sorted by King County Council District

Reason Code Key
N/C - Name Change
PB - Precinct Balancing
R - Redistricting

*Abolished

DocuSign Envelope ID: E6468297-3158-4990-AD1D-9B00635B75F2

2022 Precinct Summary Report

Attatchment B

Sorted by King County Council District

Reason Code Key
N/C - Name Change
PB - Precinct Balancing
R - Redistricting

*Abolished

DocuSign Envelope ID: E6468297-3158-4990-AD1D-9B00635B75F2

2022 Precinct Summary Report

Attatchment B

Sorted by King County Council District

Reason Code Key
N/C - Name Change
PB - Precinct Balancing
R - Redistricting

*Abolished

DocuSign Envelope ID: E6468297-3158-4990-AD1D-9B00635B75F2

2022 Precinct Summary Report

Attatchment B

Sorted by King County Council District

Reason Code Key
N/C - Name Change
PB - Precinct Balancing
R - Redistricting

*Abolished

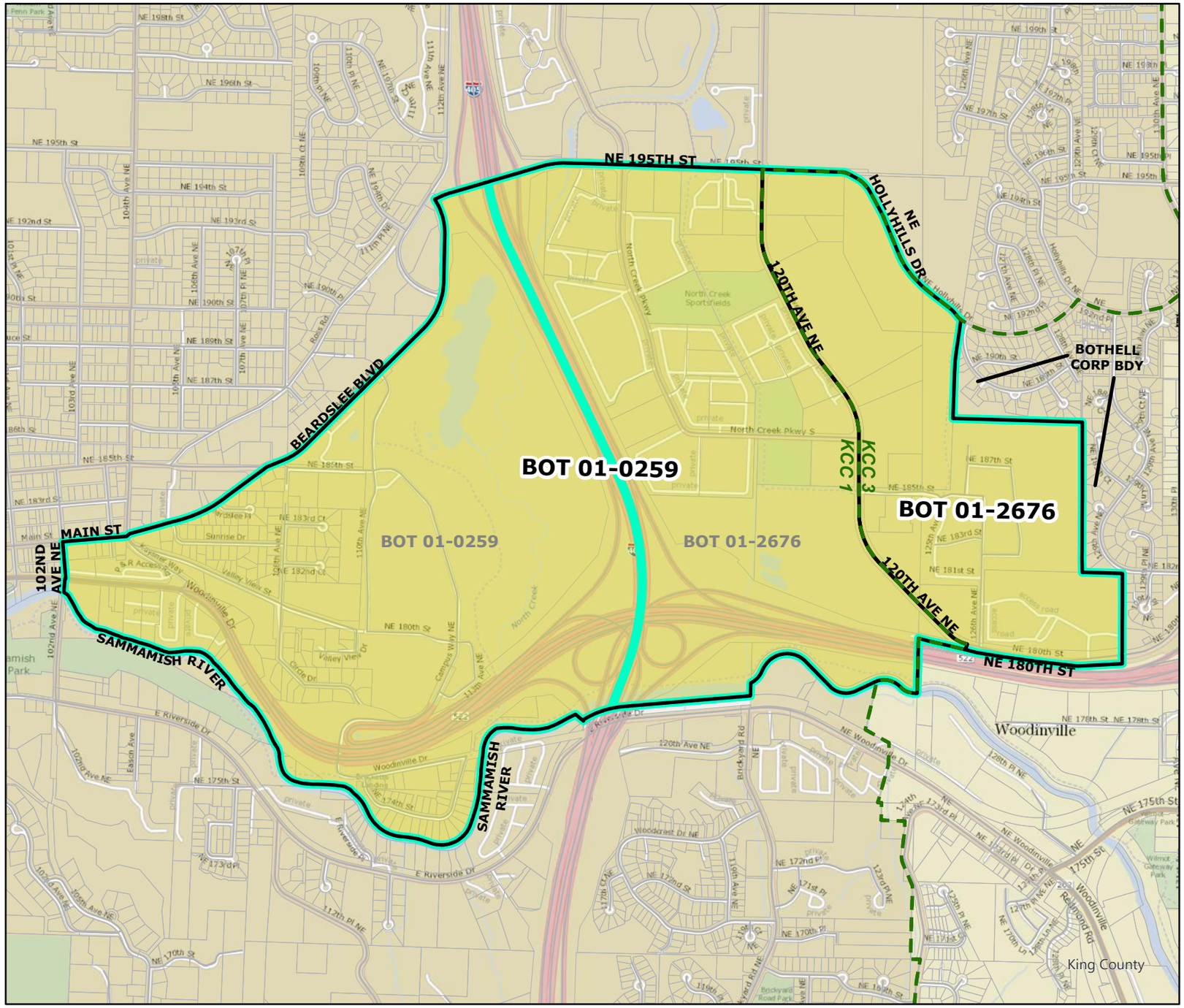

2022 Leg|Cong|KC Redistricting

Code	Precinct Name	NEW LG	NEW CG	NEW CC
2676	BOT 01-2676	1	1	3
0259	BOT 01-0259	1	1	1

Original Precinct(s) and OLD Districts

2676	BOT 01-2676	1	1	1
0259	BOT 01-0259	1	1	1

*: Denotes precinct(s) that have been abolished.
Precinct map produced by King County GIS Elections in accordance with KCC 1.12.101 & RCW 29A.16.040

Legend

- Original Precinct(s)
- New Precinct(s)
- Altered Precinct(s)
- Legislative Districts
- Congressional Districts
- King County Council Districts

N

0 0.05 0.1 0.2 0.3 0.4 Miles

Document Path: Y:\RedProjects\Projects\2022 Ordinance Maps for Council RP\BOT_01_2676\BOT_01_2676.aprx

DocuSign Envelope ID: E6468297-3158-4990-AD1D-9B00635B75F2

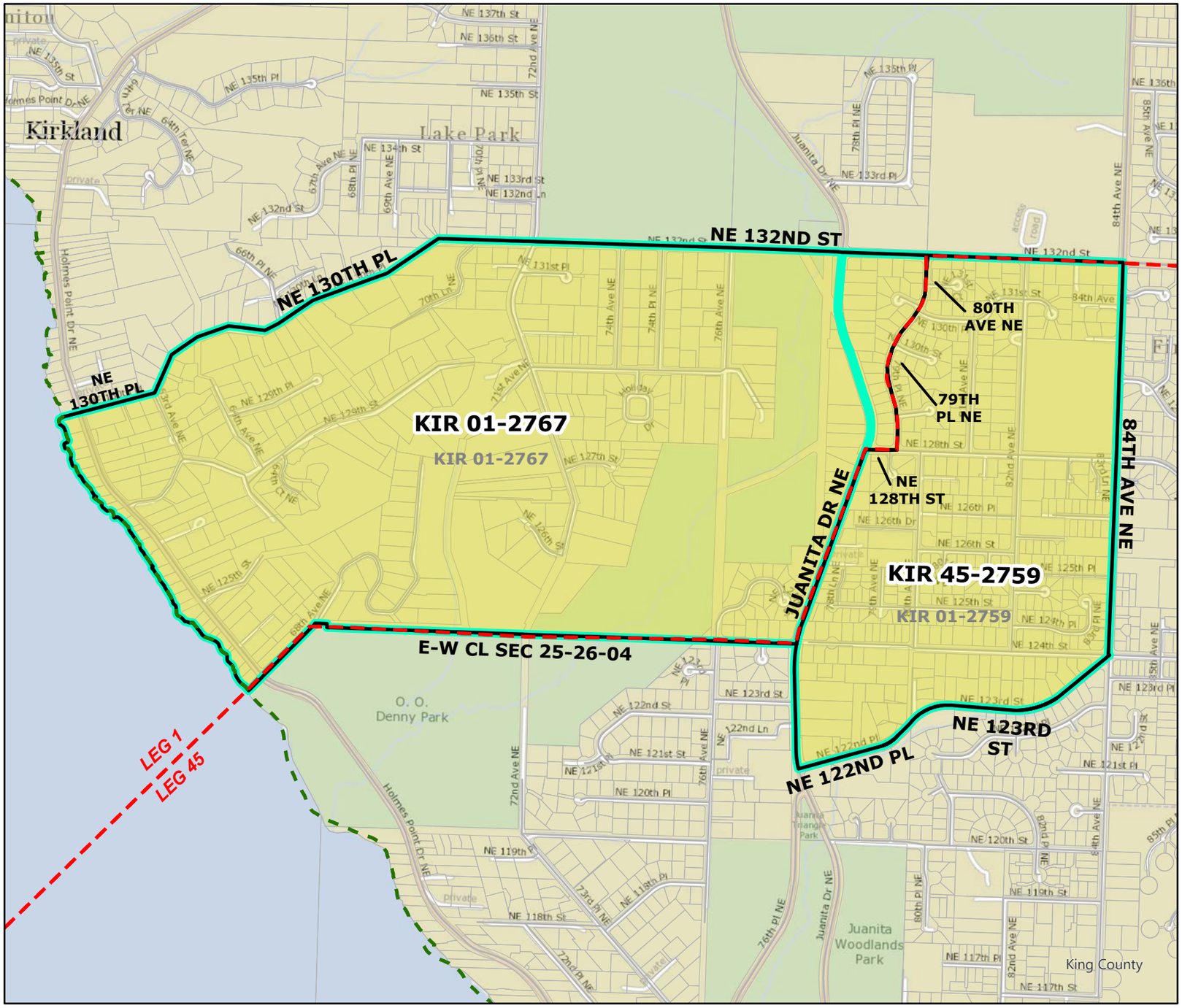

2022 Leg|Cong|KC Redistricting

Code	Precinct Name	NEW LG	NEW CG	NEW CC
2759	KIR 45-2759	45	1	1
2767	KIR 01-2767	1	1	1

Original Precinct(s) and OLD Districts

2759	KIR 01-2759	1	1	1
2767	KIR 01-2767	1	1	1

*: Denotes precinct(s) that have been abolished.

Precinct map produced by King County GIS Elections in accordance with KCC 1.12.101 & RCW 29A.16.040

Legend

- Original Precinct(s)
- New Precinct(s)
- Altered Precinct(s)
- Legislative Districts
- Congressional Districts
- King County Council Districts

N

0 0.05 0.1 0.2 0.3 0.4 Miles

Document Path: Y:\RedProjects\Projects\KR\2022 Ordinance Maps for Council KR\KIR_01-2759\KIR_01-2759.aprx

DocuSign Envelope ID: E6468297-3158-4990-AD1D-9B00635B75F2

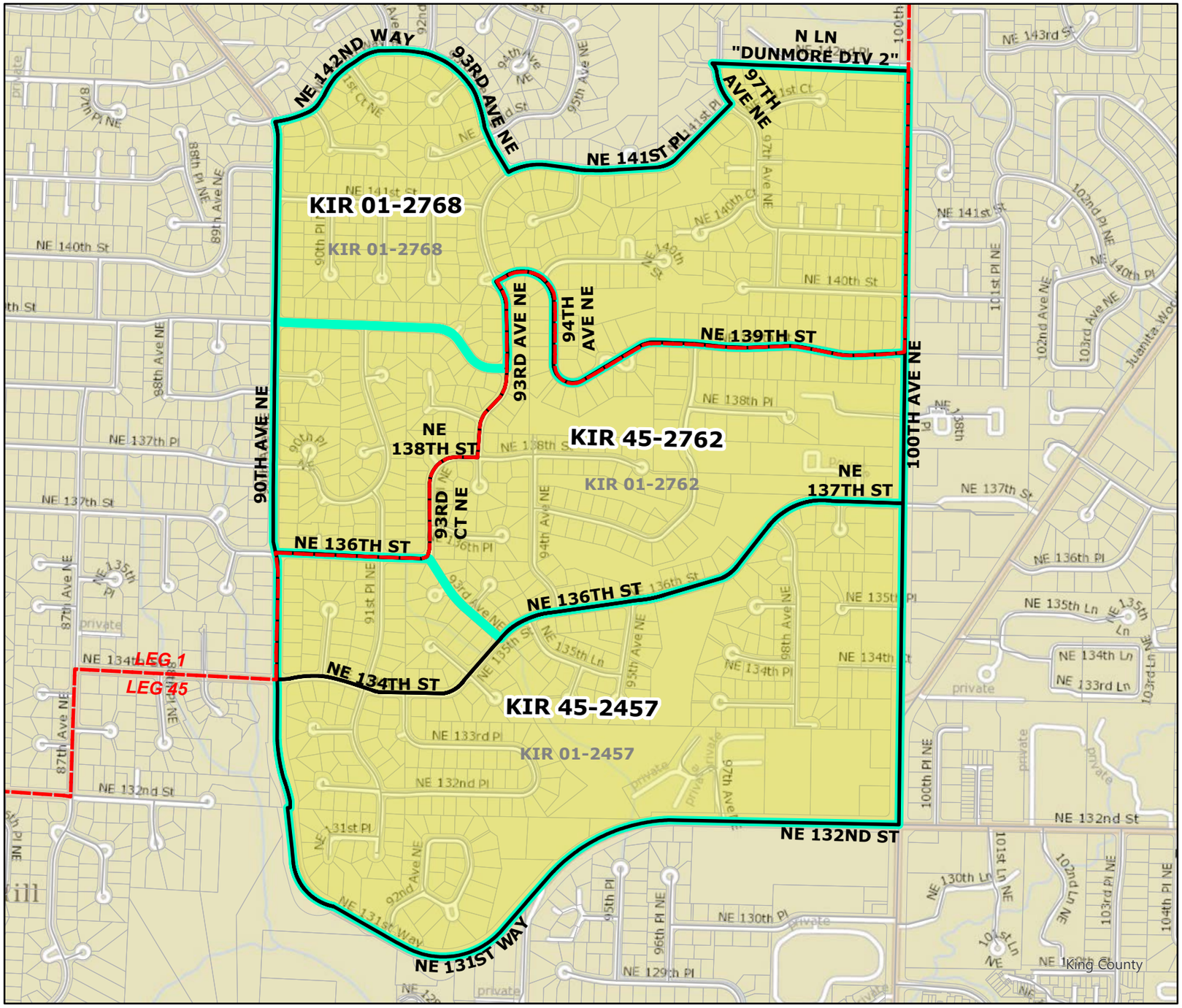

2022 Leg|Cong|KC Redistricting

Code	Precinct Name	NEW LG	NEW CG	NEW CC
2768	KIR 01-2768	1	1	1
2762	KIR 45-2762	45	1	1
2457	KIR 45-2457	45	1	1

Original Precinct(s) and OLD Districts

2768	KIR 01-2768	1	1	1
2762	KIR 01-2762	1	1	1
2457	KIR 01-2457	1	1	1

*: Denotes precinct(s) that have been abolished.

Precinct map produced by King County GIS Elections in accordance with KCC 1.12.101 & RCW 29A.16.040

Legend

- Original Precinct(s)
- New Precinct(s)
- Altered Precinct(s)
- Legislative Districts
- Congressional Districts
- King County Council Districts

N

0 0.04 0.09 0.17 0.26 0.34 Miles

Document Path: Y:\RedProjects\Projects\2022 Ordinance Maps for Council KS\MasterOrdinanceMapKS\KIR_01_2762\KIR_01_2762.aprx

DocuSign Envelope ID: E6468297-3158-4990-AD1D-9B00635B75F2

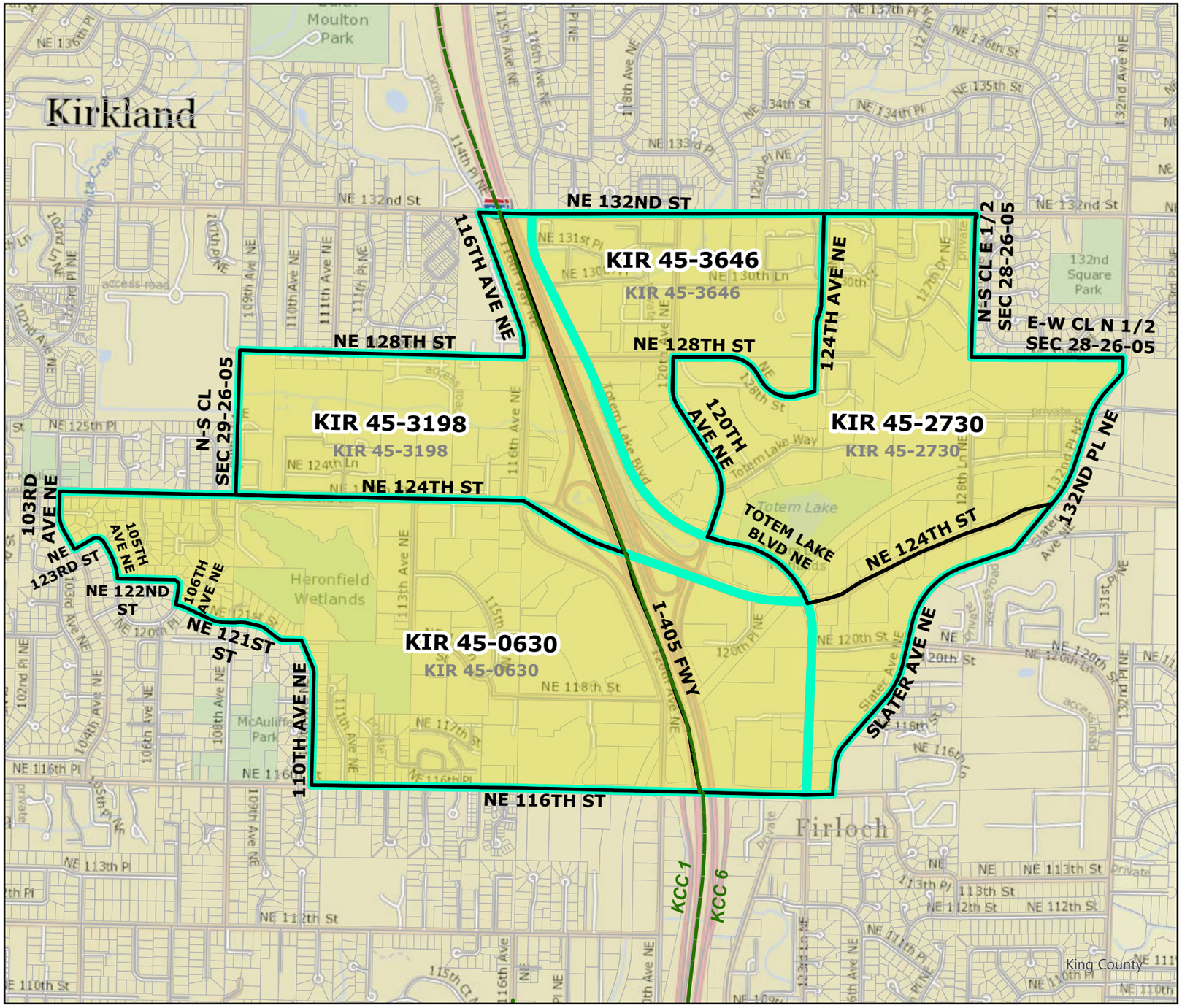

2022 Leg|Cong|KC Redistricting

Code	Precinct Name	NEW LG	NEW CG	NEW CC
0630	KIR 45-0630	45	1	1
3198	KIR 45-3198	45	1	1
3646	KIR 45-3646	45	1	6
2730	KIR 45-2730	45	1	6

Original Precinct(s) and OLD Districts

0630	KIR 45-0630	45	1	6
3198	KIR 45-3198	45	1	6
3646	KIR 45-3646	45	1	6
2730	KIR 45-2730	45	1	6

*: Denotes precinct(s) that have been abolished.

Precinct map produced by King County GIS Elections in accordance with KCC 1.12.101 & RCW 29A.16.040

Legend

- Original Precinct(s)
- New Precinct(s)
- Altered Precinct(s)
- Legislative Districts
- Congressional Districts
- King County Council Districts

N

0 0.050.1 0.2 0.3 0.4 Miles

Document Path: Y:\RedProjects\Projects\2022 Ordinance Maps for Council KS\MasterOrdinanceMapKS\KIR_45_0630\KIR_45_0630.aprx

DocuSign Envelope ID: E6468297-3158-4990-AD1D-9B00635B75F2

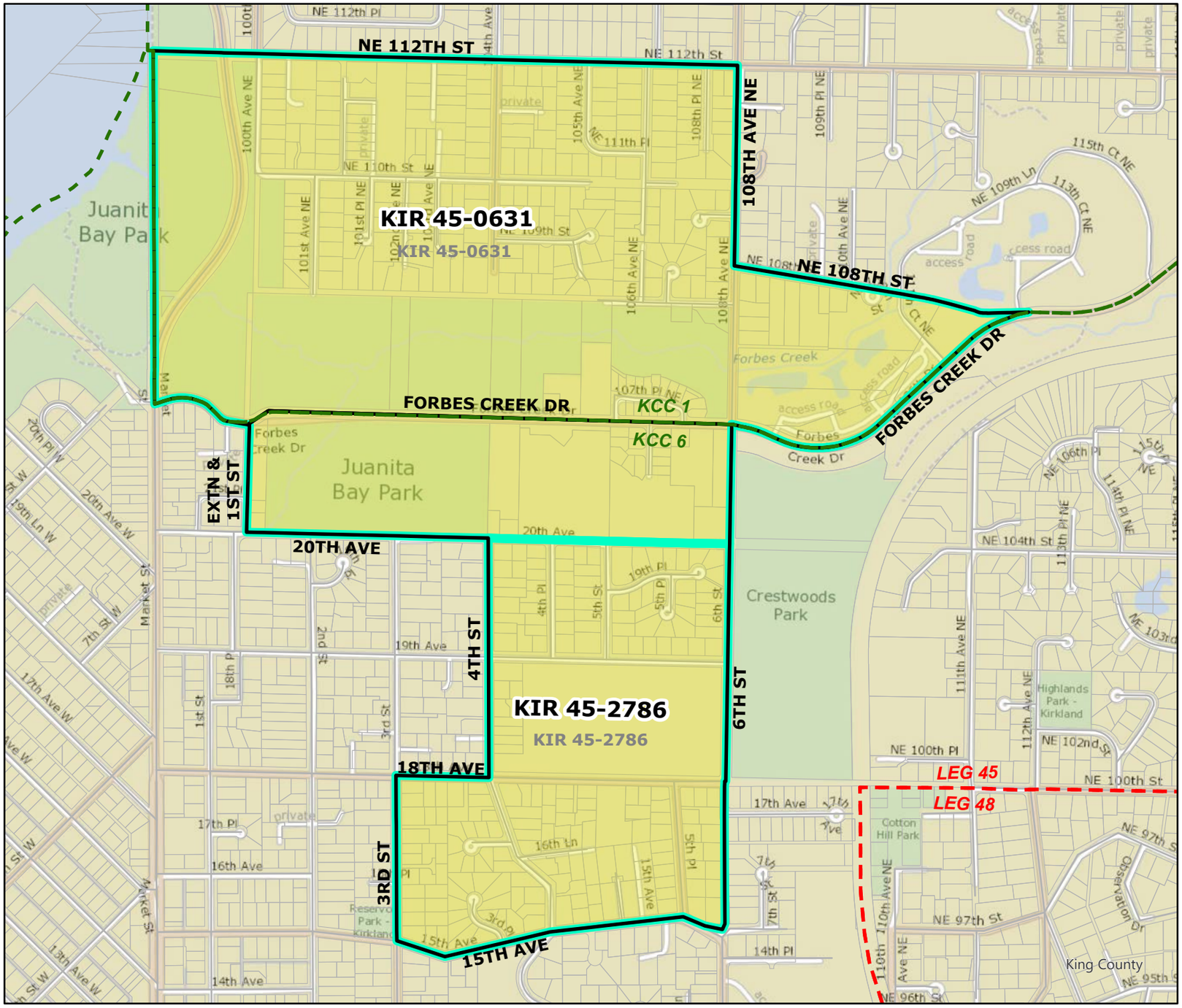

2022 Leg|Cong|KC Redistricting

Code	Precinct Name	NEW LG	NEW CG	NEW CC
0631	KIR 45-0631	45	1	1
2786	KIR 45-2786	45	1	6

Original Precinct(s) and OLD Districts

0631	KIR 45-0631	45	1	6
2786	KIR 45-2786	45	1	6

*: Denotes precinct(s) that have been abolished.

Precinct map produced by King County GIS Elections in accordance with KCC 1.12.101 & RCW 29A.16.040

Legend

- Original Precinct(s)
- New Precinct(s)
- Altered Precinct(s)
- Legislative Districts
- Congressional Districts
- King County Council Districts

N

0 0.04 0.09 0.17 0.26 0.34 Miles

Document Path: Y:\RedProjects\Projects\2022 Ordinance Maps for Council KS\MasterOrdinanceMapKS\KIR_45_0631\KIR_45_0631.aprx

DocuSign Envelope ID: E6468297-3158-4990-AD1D-9B00635B75F2

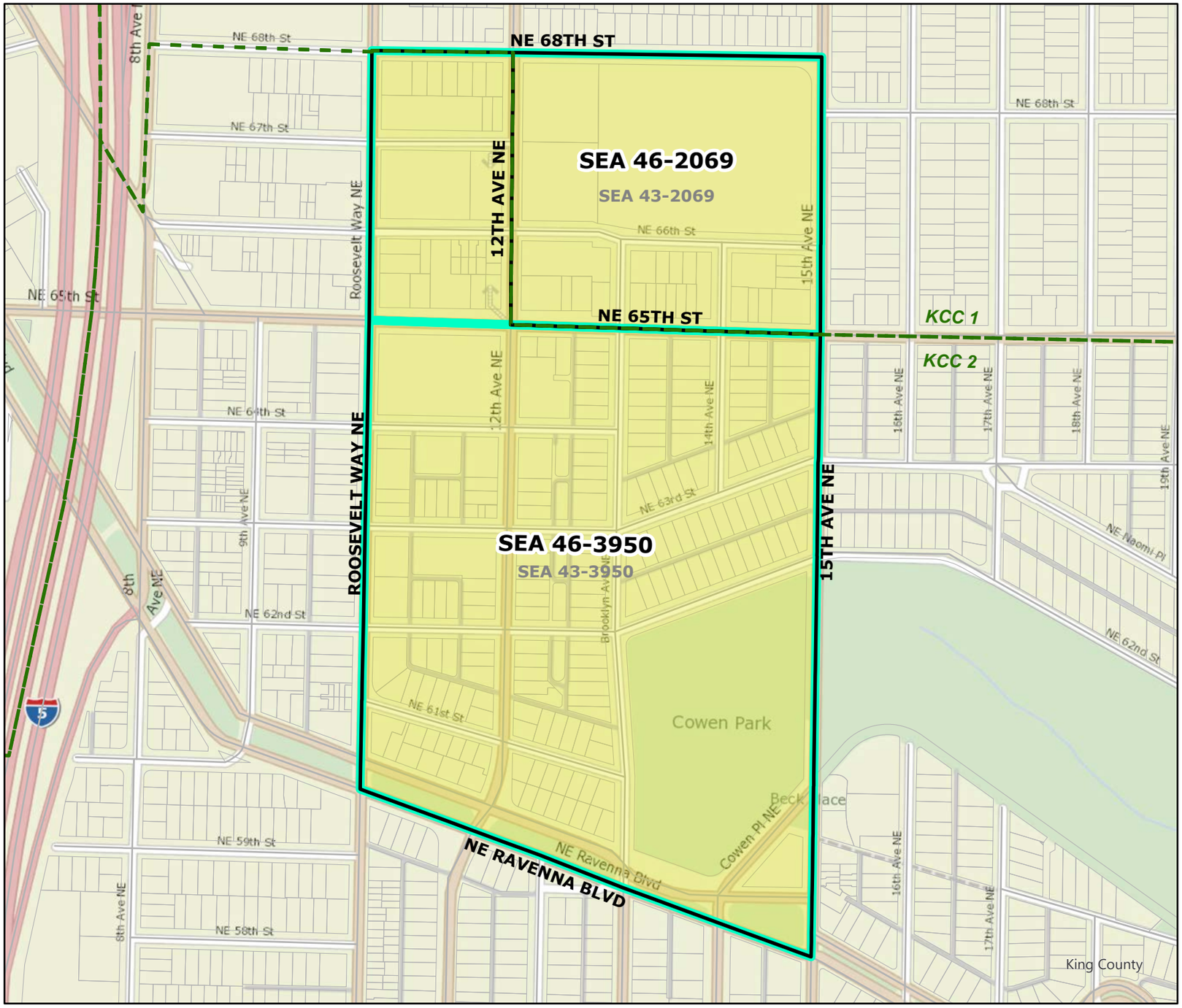

2022 Leg|Cong|KC Redistricting

Code	Precinct Name	NEW LG	NEW CG	NEW CC
2069	SEA 46-2069	46	7	1
3950	SEA 46-3950	46	7	2

Original Precinct(s) and OLD Districts

2069	SEA 43-2069	43	7	2
3950	SEA 43-3950	43	7	2

*: Denotes precinct(s) that have been abolished.

Precinct map produced by King County GIS Elections in accordance with KCC 1.12.101 & RCW 29A.16.040

Legend

- Original Precinct(s)
- New Precinct(s)
- Altered Precinct(s)
- Legislative Districts
- Congressional Districts
- King County Council Districts

N

0 0.02 0.04 0.09 0.14 0.18 Miles

Document Path: Y:\RedProjects\Projects\2022 Ordinance Maps for Council KS\MasterOrdinanceMapKS\SEA_43_2069\SEA_43_2069.aprx

DocuSign Envelope ID: E6468297-3158-4990-AD1D-9B00635B75F2

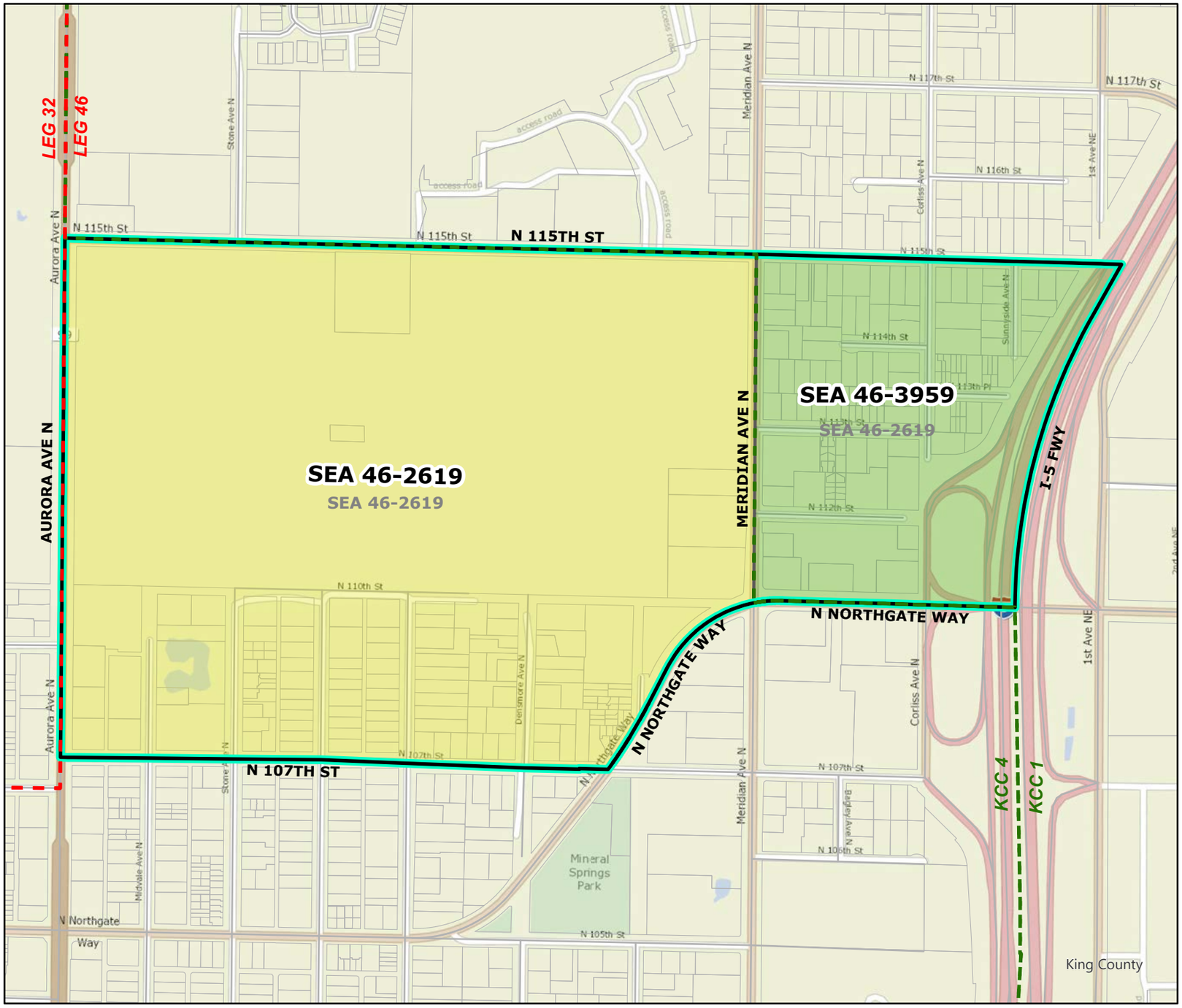

2022 Leg|Cong|KC Redistricting

Code	Precinct Name	NEW LG	NEW CG	NEW CC
3959	SEA 46-3959	46	7	1
2619	SEA 46-2619	46	7	4

Original Precinct(s) and OLD Districts

2619	SEA 46-2619	46	7	4

*: Denotes precinct(s) that have been abolished.

Precinct map produced by King County GIS Elections in accordance with KCC 1.12.101 & RCW 29A.16.040

Legend

- Original Precinct(s)
- New Precinct(s)
- Altered Precinct(s)
- Legislative Districts
- Congressional Districts
- King County Council Districts

N

0 0.03 0.06 0.12 0.18 0.24 Miles

Document Path: Y:\RedProjects\Projects\KR\2022 Ordinance Maps for Council KR\SEA_46_2619\SEA_46_2619.aprx

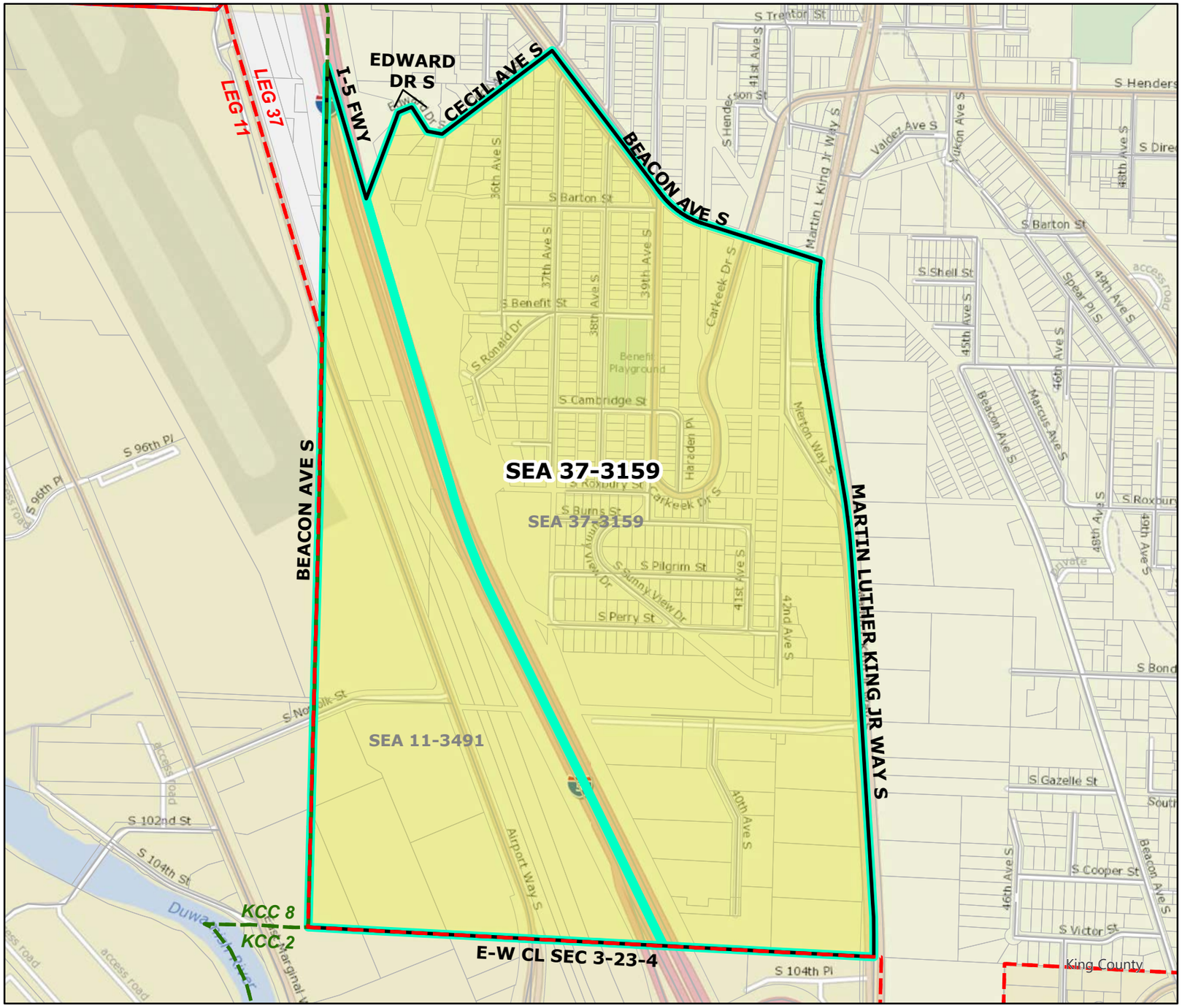

2022 Leg|Cong|KC Redistricting

Code	Precinct Name	NEW LG	NEW CG	NEW CC
3159	SEA 37-3159	37	9	2

Original Precinct(s) and OLD Districts

3159	SEA 37-3159	37	9	2
3491	SEA 11-3491*	11	9	8

*: Denotes precinct(s) that have been abolished.
Precinct map produced by King County GIS Elections in accordance with KCC 1.12.101 & RCW 29A.16.040

Legend

- Original Precinct(s)
- New Precinct(s)
- Altered Precinct(s)
- Legislative Districts
- Congressional Districts
- King County Council Districts

N

0 0.04 0.09 0.18 0.27 0.36 Miles

DocuSign Envelope ID: E6468297-3158-4990-AD1D-9B00635B75F2

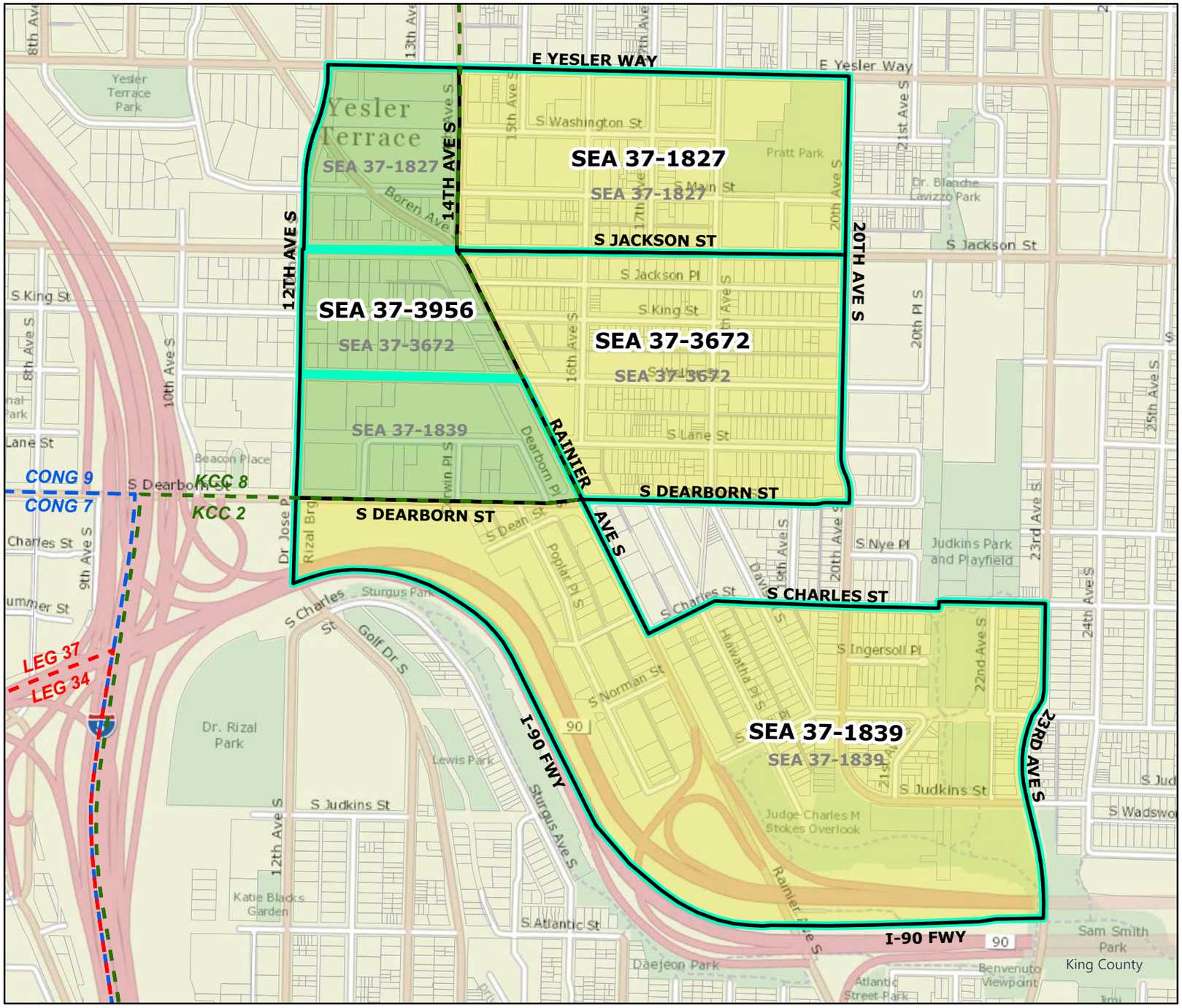

2022 Leg|Cong|KC Redistricting

Code	Precinct Name	NEW LG	NEW CG	NEW CC
3956	SEA 37-3956	37	9	8
1827	SEA 37-1827	37	9	2
3672	SEA 37-3672	37	9	2
1839	SEA 37-1839	37	9	2

Original Precinct(s) and OLD Districts

1827	SEA 37-1827	37	9	2
3672	SEA 37-3672	37	9	2
1839	SEA 37-1839	37	9	2

*: Denotes precinct(s) that have been abolished.

Precinct map produced by King County GIS Elections in accordance with KCC 1.12.101 & RCW 29A.16.040

Legend

- Original Precinct(s)
- New Precinct(s)
- Altered Precinct(s)
- Legislative Districts
- Congressional Districts
- King County Council Districts

N

0 0.04 0.08 0.16 0.24 0.32 Miles

Document Path: Y:\RedProjects\Projects\KR\2022 Ordinance Maps for Council KR\SEA_37_1827\SEA_37_1827.aprx

DocuSign Envelope ID: E6468297-3158-4990-AD1D-9B00635B75F2

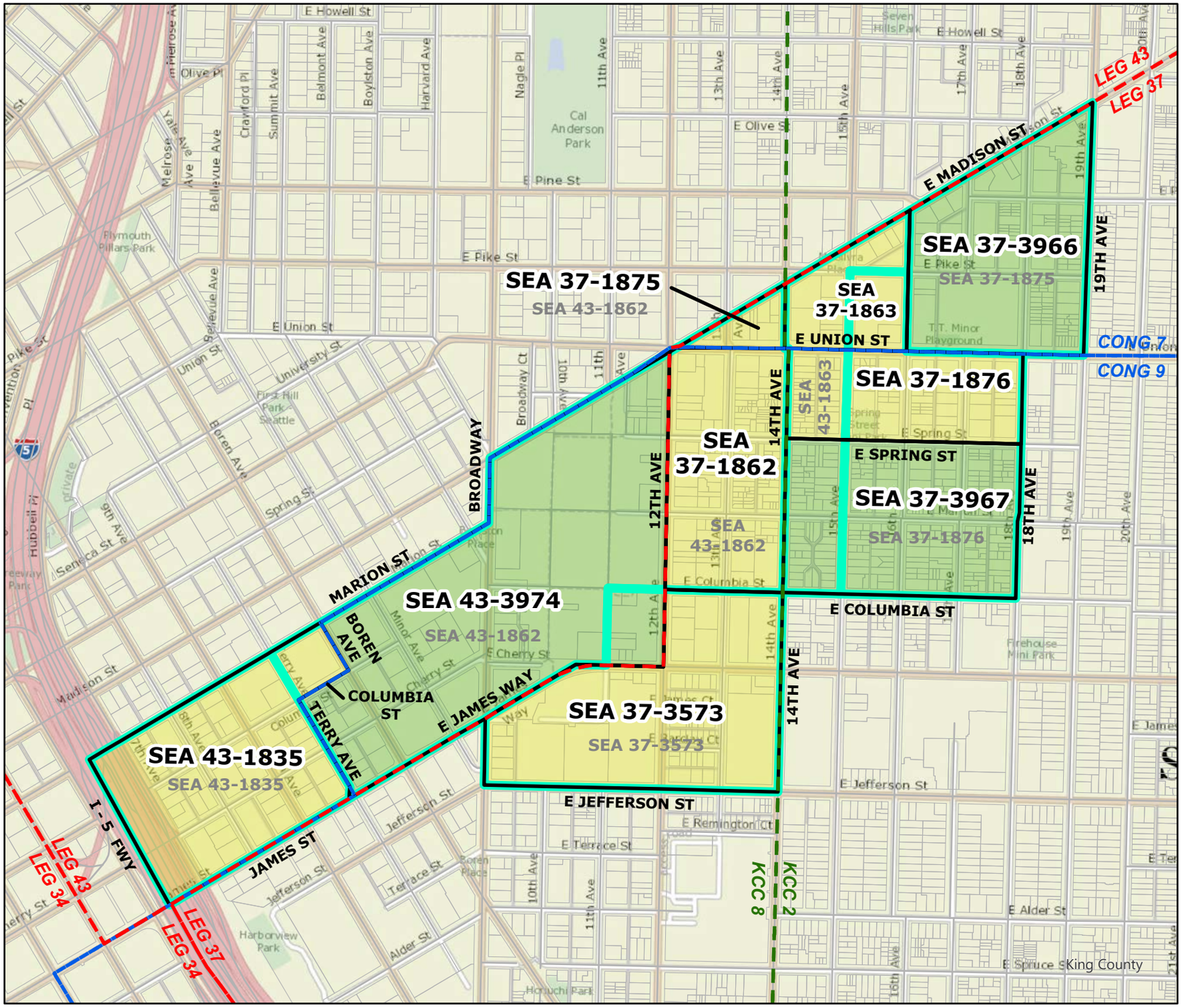

2022 Leg|Cong|KC Redistricting

Code	Precinct Name	NEW LG	NEW CG	NEW CC
3966	SEA 37-3966	37	7	2
3967	SEA 37-3967	37	9	2
3974	SEA 43-3974	43	9	8
1835	SEA 43-1835	43	7	8
1862	SEA 37-1862	37	9	8
1863	SEA 37-1863	37	7	2
1875	SEA 37-1875	37	7	8
1876	SEA 37-1876	37	9	2
3573	SEA 37-3573	37	9	8

Original Precinct(s) and OLD Districts

1835	SEA 43-1835	43	9	8
1862	SEA 43-1862	43	9	8
1863	SEA 43-1863	43	8	2
1875	SEA 37-1875	37	9	2
1876	SEA 37-1876	37	9	2
3573	SEA 37-3573	37	9	8

*: Denotes precinct(s) that have been abolished.

Precinct map produced by King County GIS Elections in accordance with KCC 1.12.101 & RCW 29A.16.040

Legend

- Original Precinct(s)
- New Precinct(s)
- Altered Precinct(s)
- Legislative Districts
- Congressional Districts
- King County Council Districts

N

0 0.04 0.09 0.17 0.26 0.34 Miles

Document Path: Y:\RedProjects\Projects\KR\2022 Ordinance Maps for Council KR\SEA_37_1876\SEA_37_1876.aprx

DocuSign Envelope ID: E6468297-3158-4990-AD1D-9B00635B75F2

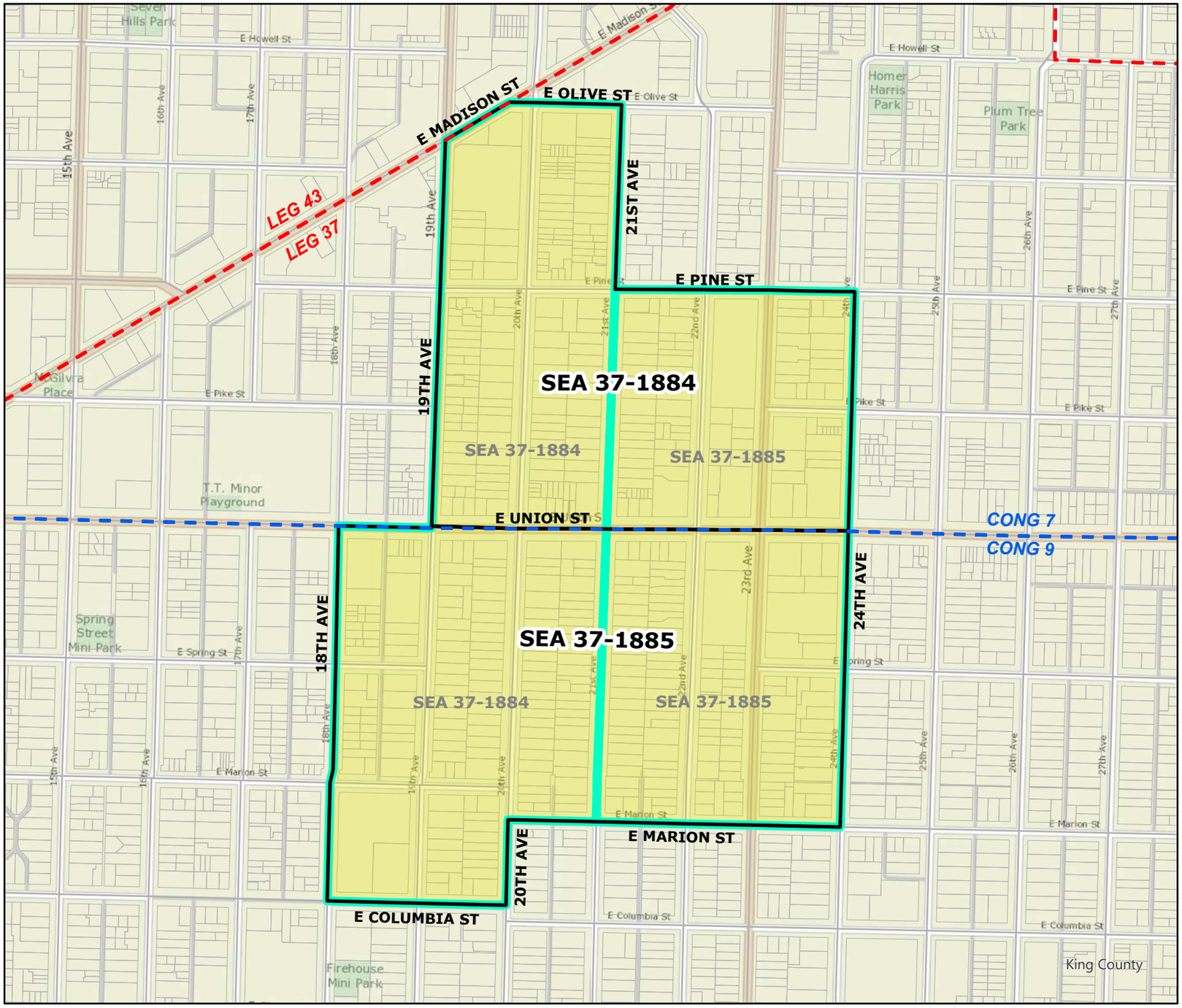

2022 Leg|Cong|KC Redistricting

Code	Precinct Name	NEW LG	NEW CG	NEW CC
1884	SEA 37-1884	37	7	2
1885	SEA 37-1885	37	9	2

Original Precinct(s) and OLD Districts

1884	SEA 37-1884	37	9	2
1885	SEA 37-1885	37	9	2

*: Denotes precinct(s) that have been abolished.

Precinct map produced by King County GIS Elections in accordance with KCC 1.12.101 & RCW 29A.16.040

Legend

- Original Precinct(s)
- New Precinct(s)
- Altered Precinct(s)
- Legislative Districts
- Congressional Districts
- King County Council Districts

N

0 0.03 0.06 0.11 0.17 0.22 Miles

Document Path: Y:\RedProjects\Projects\KR\2022 Ordinance Maps for Council KR\SEA_37_1884\SEA_37_1884.aprx

DocuSign Envelope ID: E6468297-3158-4990-AD1D-9B00635B75F2

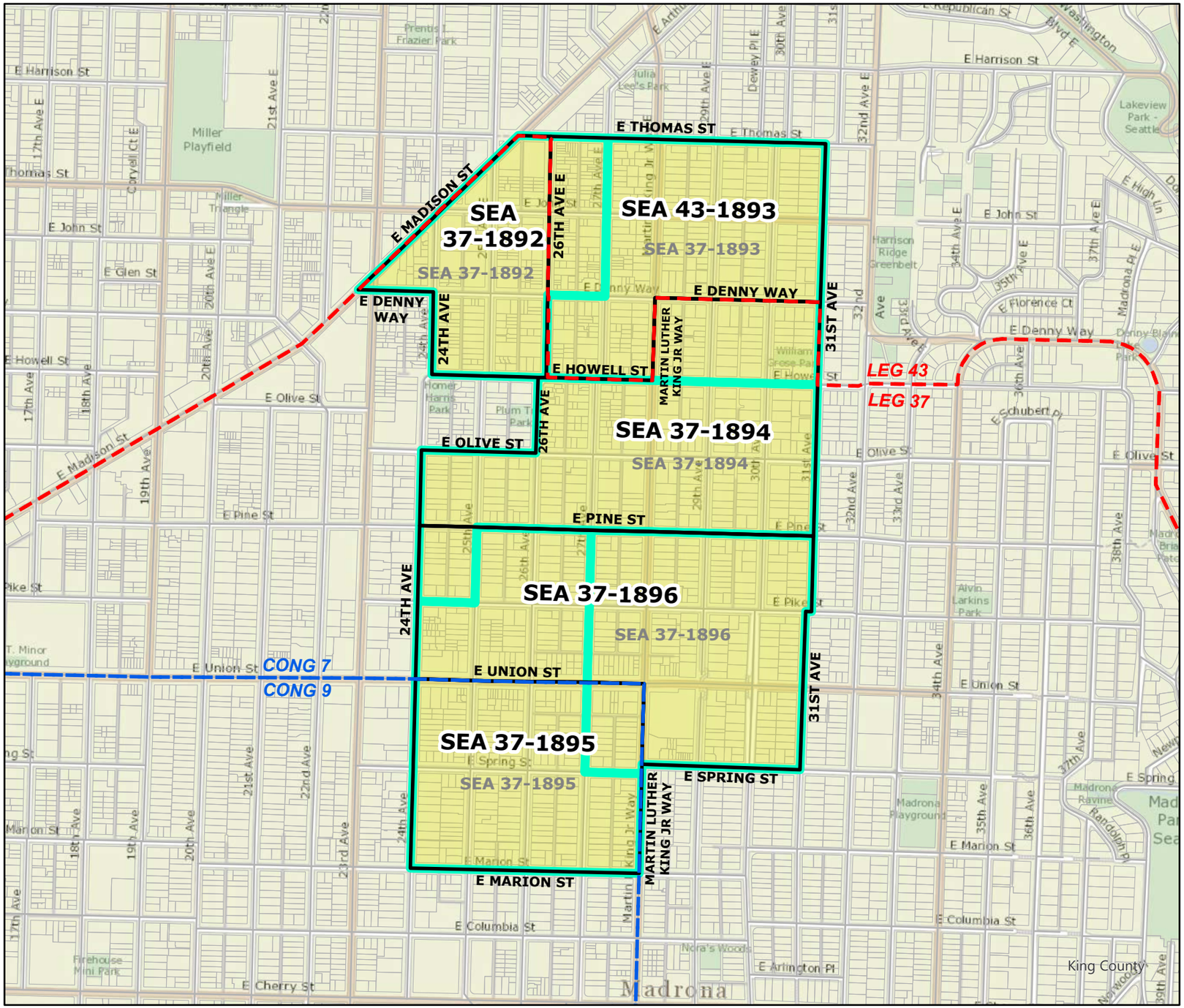

2022 Leg|Cong|KC Redistricting

Code	Precinct Name	NEW LG	NEW CG	NEW CC
1892	SEA 37-1892	37	7	2
1893	SEA 43-1893	43	7	2
1894	SEA 37-1894	37	7	2
1895	SEA 37-1895	37	9	2
1896	SEA 37-1896	37	7	2

Original Precinct(s) and OLD Districts

1892	SEA 37-1892	37	9	2
1893	SEA 37-1893	37	9	2
1894	SEA 37-1894	37	9	2
1895	SEA 37-1895	37	9	2
1896	SEA 37-1896	37	9	2

*: Denotes precinct(s) that have been abolished.

Precinct map produced by King County GIS Elections in accordance with KCC 1.12.101 & RCW 29A.16.040

Legend

- Original Precinct(s)
- New Precinct(s)
- Altered Precinct(s)
- Legislative Districts
- Congressional Districts
- King County Council Districts

N

0 0.04 0.09 0.18 0.27 0.36 Miles

Document Path: Y:\RedProjects\Projects\KR\2022 Ordinance Maps for Council KR\SEA_37_1895\SEA_37_1895.aprx

DocuSign Envelope ID: E6468297-3158-4990-AD1D-9B00635B75F2

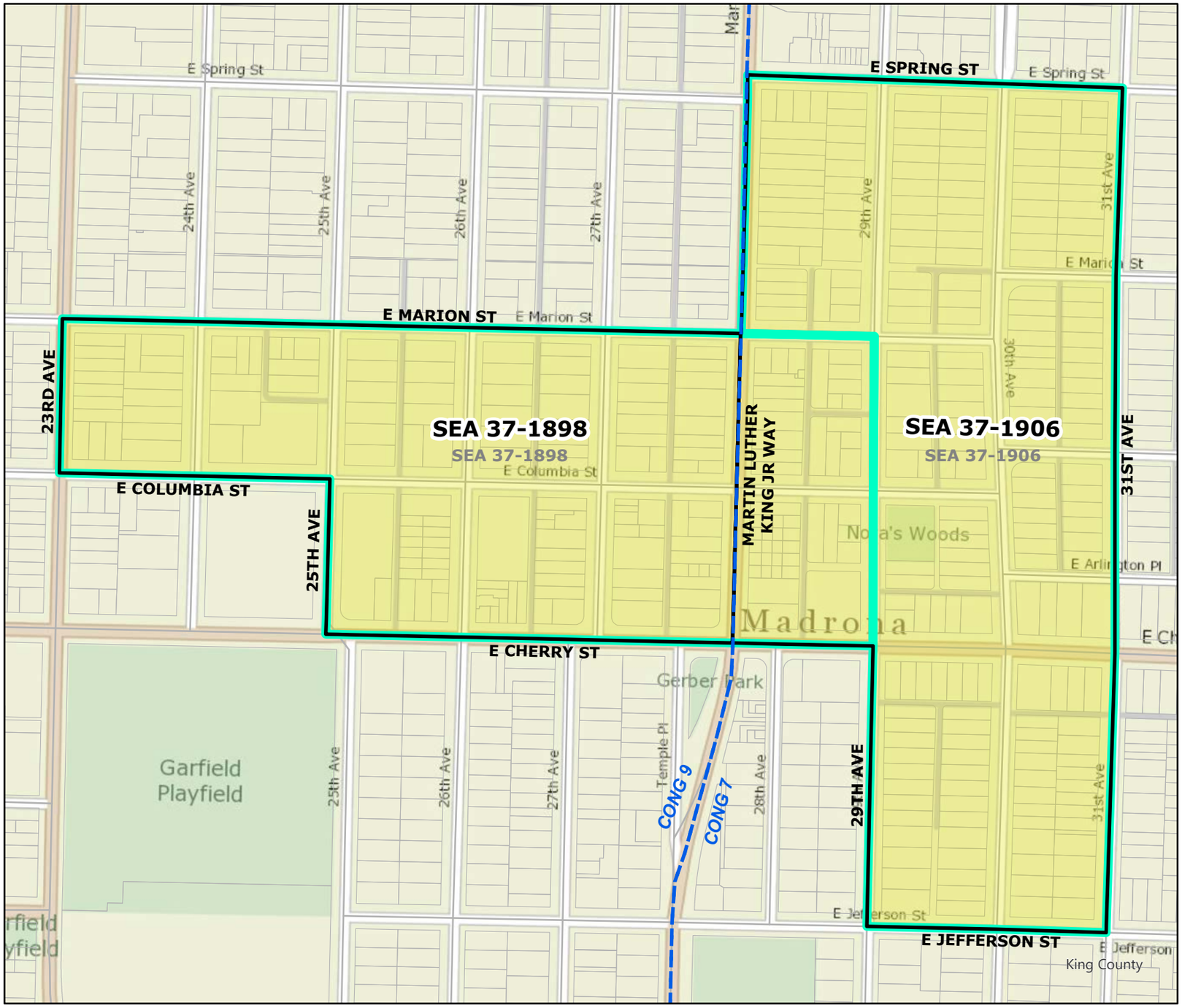

2022 Leg|Cong|KC Redistricting

Code	Precinct Name	NEW LG	NEW CG	NEW CC
1898	SEA 37-1898	37	9	2
1906	SEA 37-1906	37	7	2

Original Precinct(s) and OLD Districts

1898	SEA 37-1898	37	9	2
1906	SEA 37-1906	37	9	2

*: Denotes precinct(s) that have been abolished.

Precinct map produced by King County GIS Elections in accordance with KCC 1.12.101 & RCW 29A.16.040

Legend

- Original Precinct(s)
- New Precinct(s)
- Altered Precinct(s)
- Legislative Districts
- Congressional Districts
- King County Council Districts

N

0 0.02 0.04 0.07 0.11 0.14 Miles

Document Path: Y:\RedProjects\Projects\K\2022 Ordinance Maps for Council KS\MasterOrdinanceMapKS\SEA_37_1898\SEA_37_1898.aprx

DocuSign Envelope ID: E6468297-3158-4990-AD1D-9B00635B75F2

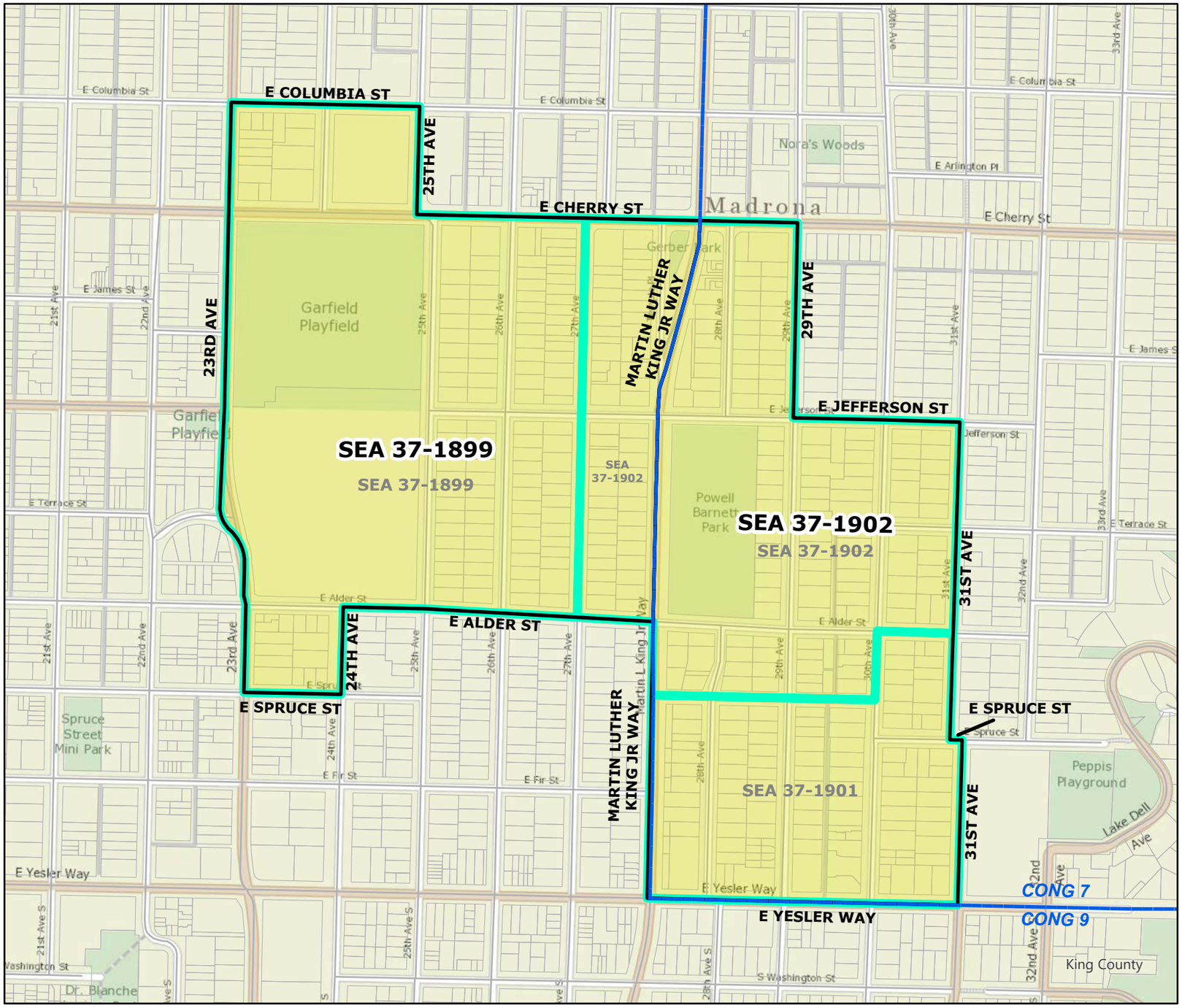

2022 Leg|Cong|KC Redistricting

Code	Precinct Name	NEW LG	NEW CG	NEW CC
1899	SEA 37-1899	37	9	2
1902	SEA 37-1902	37	7	2

Original Precinct(s) and OLD Districts

1899	SEA 37-1899	37	9	2
1901	SEA 37-1901*	37	9	2
1902	SEA 37-1902	37	9	2

*: Denotes precinct(s) that have been abolished.

Precinct map produced by King County GIS Elections in accordance with KCC 1.12.101 & RCW 29A.16.040

Legend

- Original Precinct(s)
- New Precinct(s)
- Altered Precinct(s)
- Legislative Districts
- Congressional Districts
- King County Council Districts

N

0 0.03 0.06 0.11 0.17 0.22 Miles

Document Path: Y:\RedProjects\Projects\KR\2022 Ordinance Maps for Council KR\MSEA_37_1902\MSEA_37_1902.aprx

DocuSign Envelope ID: E6468297-3158-4990-AD1D-9B00635B75F2

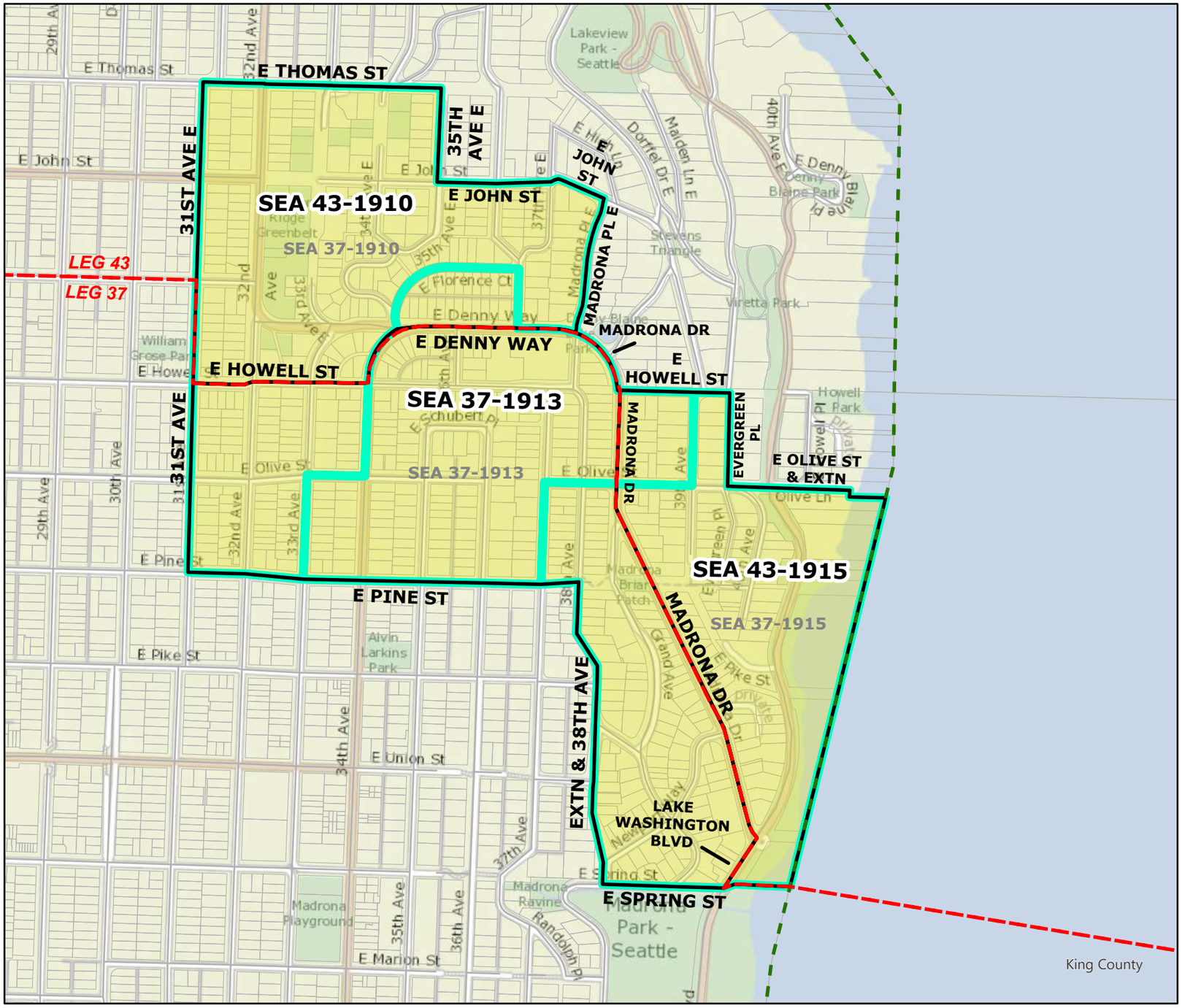

2022 Leg|Cong|KC Redistricting

Code	Precinct Name	NEW LG	NEW CG	NEW CC
1910	SEA 43-1910	43	7	2
1913	SEA 37-1913	37	7	2
1915	SEA 43-1915	43	7	2

Original Precinct(s) and OLD Districts

1910	SEA 37-1910	37	7	2
1913	SEA 37-1913	37	7	2
1915	SEA 37-1915	37	7	2

*: Denotes precinct(s) that have been abolished.

Precinct map produced by King County GIS Elections in accordance with KCC 1.12.101 & RCW 29A.16.040

Legend

- Original Precinct(s)
- New Precinct(s)
- Altered Precinct(s)
- Legislative Districts
- Congressional Districts
- King County Council Districts

N

0 0.04 0.07 0.14 0.21 0.28 Miles

Document Path: Y:\RedProjects\Projects\KR\2022 Ordinance Maps for Council KR\SEA_37_1910\SEA_37_1910.aprx

DocuSign Envelope ID: E6468297-3158-4990-AD1D-9B00635B75F2

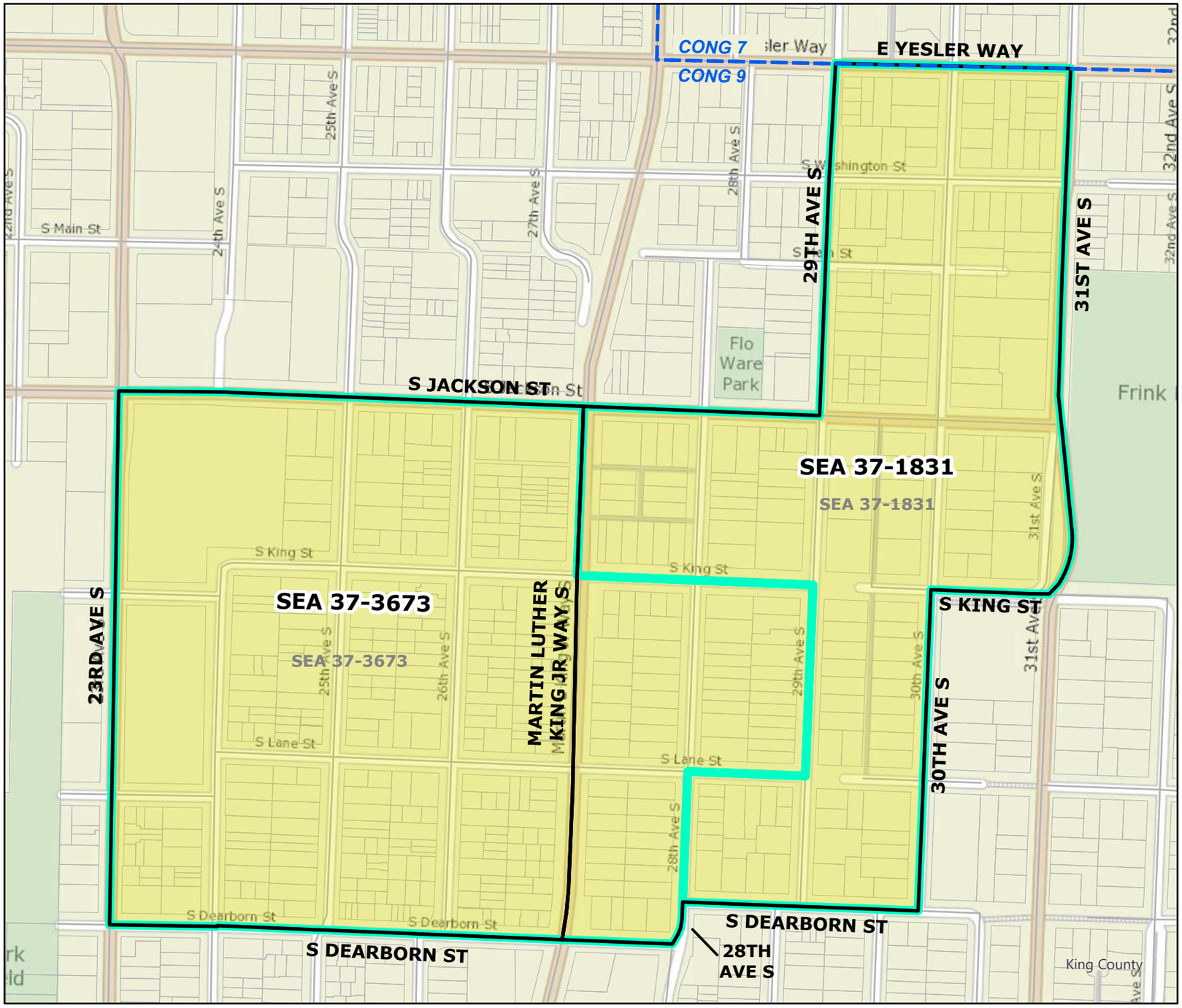

2022 Leg|Cong|KC Redistricting

Code	Precinct Name	NEW LG	NEW CG	NEW CC
3673	SEA 37-3673	37	9	2
1831	SEA 37-1831	37	9	2

Original Precinct(s) and OLD Districts

3673	SEA 37-3673	37	9	2
1831	SEA 37-1831	37	9	2

*: Denotes precinct(s) that have been abolished.

Precinct map produced by King County GIS Elections in accordance with KCC 1.12.101 & RCW 29A.16.040

Legend

- Original Precinct(s)
- New Precinct(s)
- Altered Precinct(s)
- Legislative Districts
- Congressional Districts
- King County Council Districts

N

0 0.02 0.04 0.08 0.12 0.16 Miles

Document Path: Y:\RedProjects\Projects\KR\2022 Ordinance Maps for Council KR\SEA_37-3673\SEA_37-3673.aprx

DocuSign Envelope ID: E6468297-3158-4990-AD1D-9B00635B75F2

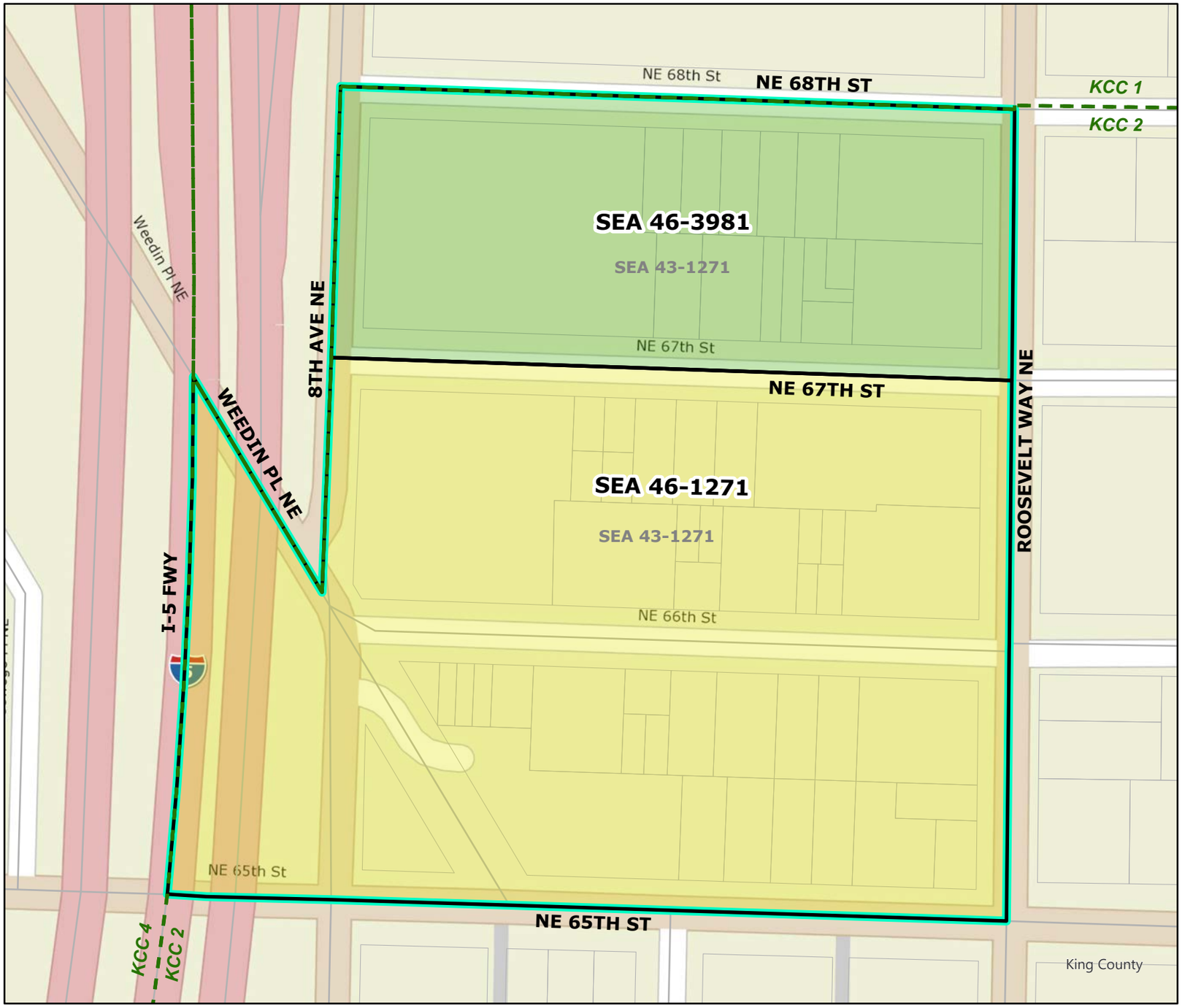

2022 Leg|Cong|KC Redistricting

Code	Precinct Name	NEW LG	NEW CG	NEW CC
3981	SEA 46-3981	46	7	2
1271	SEA 46-1271	46	7	2

Original Precinct(s) and OLD Districts

1271	SEA 43-1271	43	7	2

*: Denotes precinct(s) that have been abolished.

Precinct map produced by King County GIS Elections in accordance with KCC 1.12.101 & RCW 29A.16.040

Legend

- Original Precinct(s)
- New Precinct(s)
- Altered Precinct(s)
- Legislative Districts
- Congressional Districts
- King County Council Districts

N

0 0.01 0.01 0.03 0.04 0.06 Miles

Document Path: Y:\RedProjects\Projects\KR\2022 Ordinance Maps for Council KR\SEA_43-1271\SEA_43-1271.aprx

DocuSign Envelope ID: E6468297-3158-4990-AD1D-9B00635B75F2

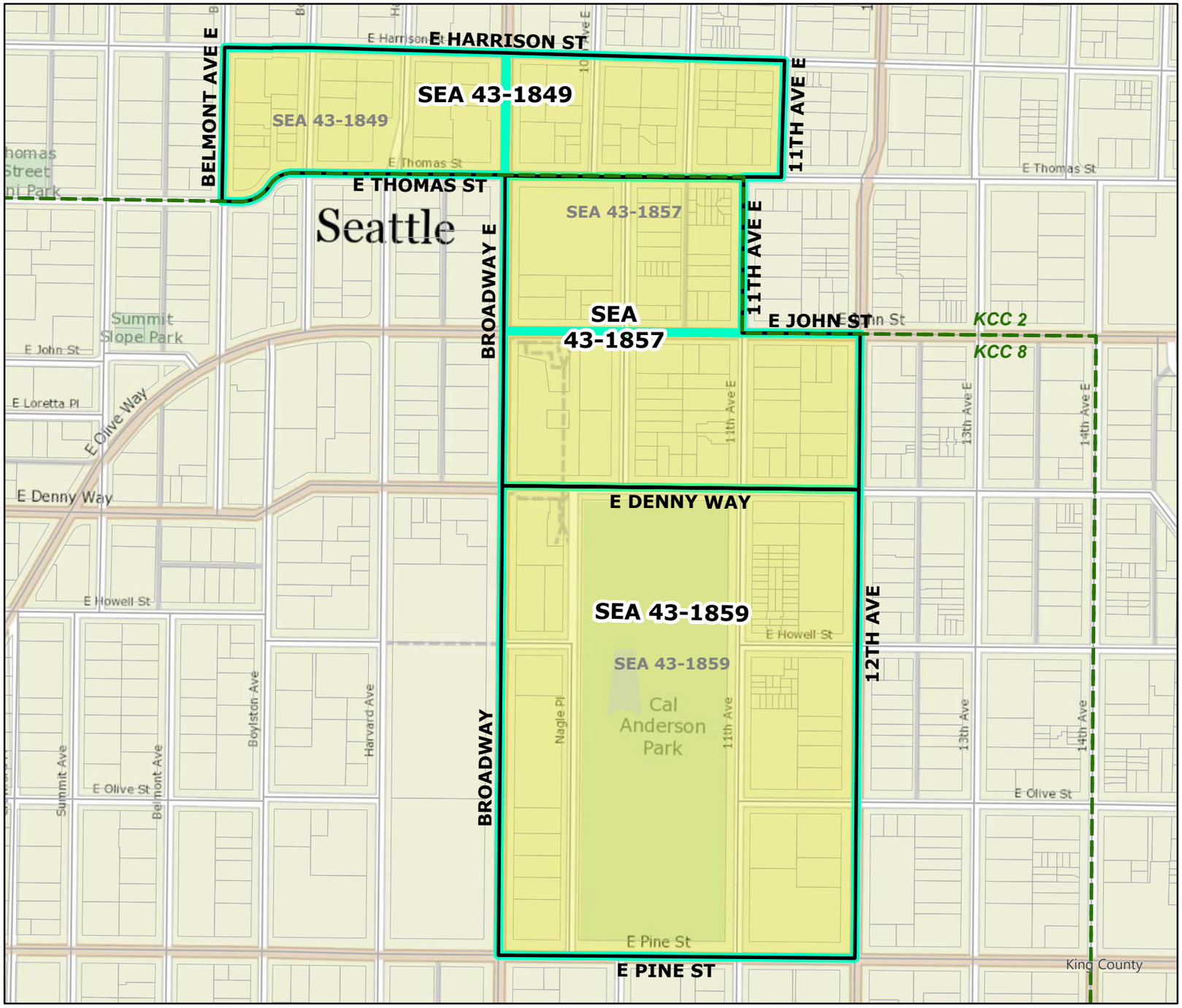

2022 Leg|Cong|KC Redistricting

Code	Precinct Name	NEW LG	NEW CG	NEW CC
1857	SEA 43-1857	43	7	8
1859	SEA 43-1859	43	7	8
1849	SEA 43-1849	43	7	2

Original Precinct(s) and OLD Districts

1857	SEA 43-1857	43	7	8
1859	SEA 43-1859	43	7	8
1849	SEA 43-1849	43	7	8

*: Denotes precinct(s) that have been abolished.

Precinct map produced by King County GIS Elections in accordance with KCC 1.12.101 & RCW 29A.16.040

Legend

- Original Precinct(s)
- New Precinct(s)
- Altered Precinct(s)
- Legislative Districts
- Congressional Districts
- King County Council Districts

N

0 0.02 0.04 0.08 0.12 0.16 Miles

Document Path: Y:\RedProjects\Projects\V2022 Ordinance Maps for Council V\JSEA_43_1857\SEA_43_1857\SEA_43_1857.aprx

DocuSign Envelope ID: E6468297-3158-4990-AD1D-9B00635B75F2

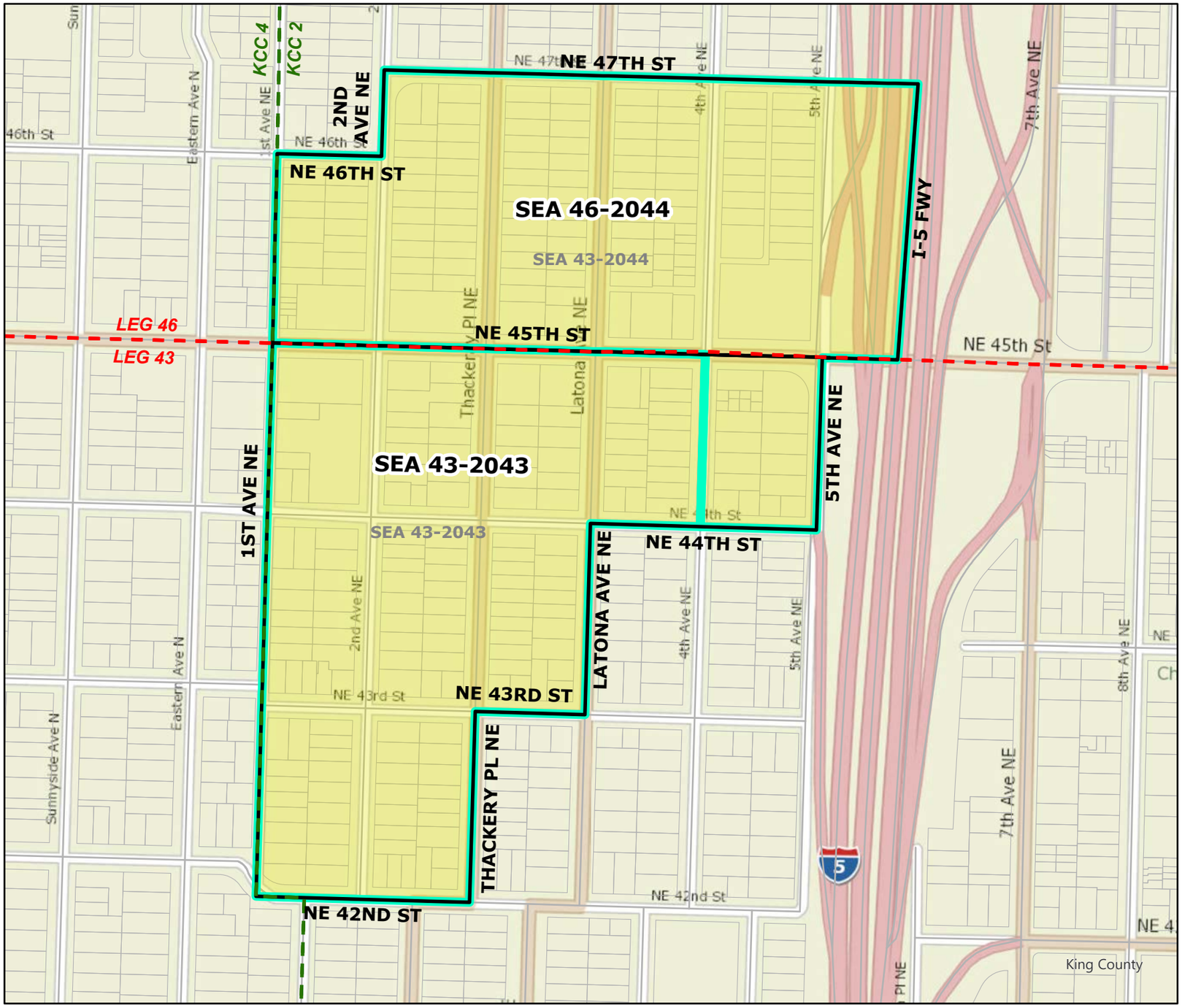

2022 Leg|Cong|KC Redistricting

Code	Precinct Name	NEW LG	NEW CG	NEW CC
2044	SEA 46-2044	46	7	2
2043	SEA 43-2043	43	7	2

Original Precinct(s) and OLD Districts

2044	SEA 43-2044	43	7	2
2043	SEA 43-2043	43	7	2

*: Denotes precinct(s) that have been abolished.

Precinct map produced by King County GIS Elections in accordance with KCC 1.12.101 & RCW 29A.16.040

Legend

- Original Precinct(s)
- New Precinct(s)
- Altered Precinct(s)
- Legislative Districts
- Congressional Districts
- King County Council Districts

N

0 0.02 0.04 0.07 0.11 0.14 Miles

Document Path: Y:\RedProjects\Projects\KR\2022 Ordinance Maps for Council KR\SEA_43_2044\SEA_43_2044.aprx

DocuSign Envelope ID: E6468297-3158-4990-AD1D-9B00635B75F2

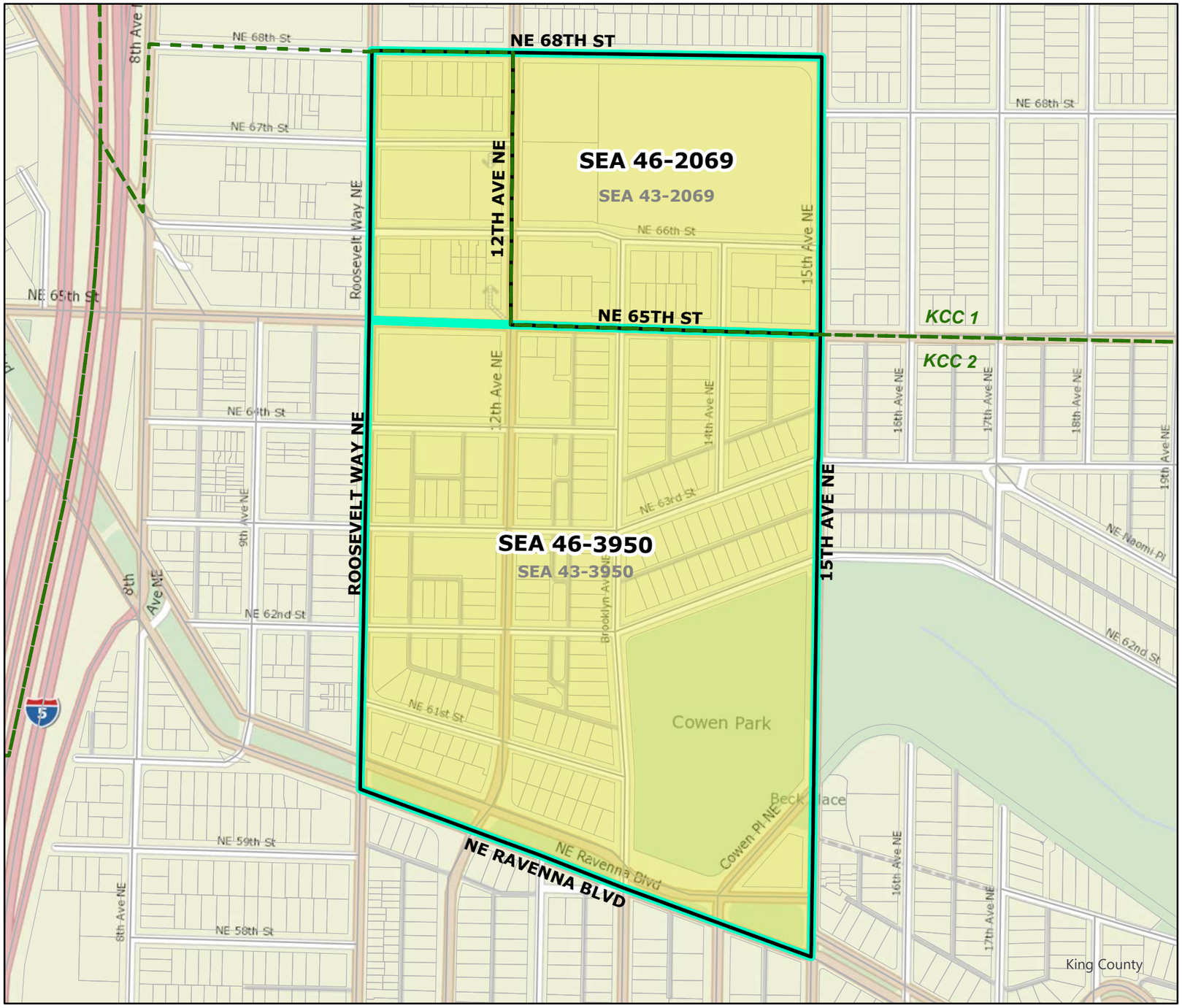

2022 Leg|Cong|KC Redistricting

Code	Precinct Name	NEW LG	NEW CG	NEW CC
2069	SEA 46-2069	46	7	1
3950	SEA 46-3950	46	7	2

Original Precinct(s) and OLD Districts

2069	SEA 43-2069	43	7	2
3950	SEA 43-3950	43	7	2

*: Denotes precinct(s) that have been abolished.

Precinct map produced by King County GIS Elections in accordance with KCC 1.12.101 & RCW 29A.16.040

Legend

- Original Precinct(s)
- New Precinct(s)
- Altered Precinct(s)
- Legislative Districts
- Congressional Districts
- King County Council Districts

N

0 0.02 0.04 0.09 0.14 0.18 Miles

Document Path: Y:\RedProjects\Projects\2022 Ordinance Maps for Council KS\MasterOrdinanceMapKS\SEA_43_2069\SEA_43_2069.aprx

DocuSign Envelope ID: E6468297-3158-4990-AD1D-9B00635B75F2

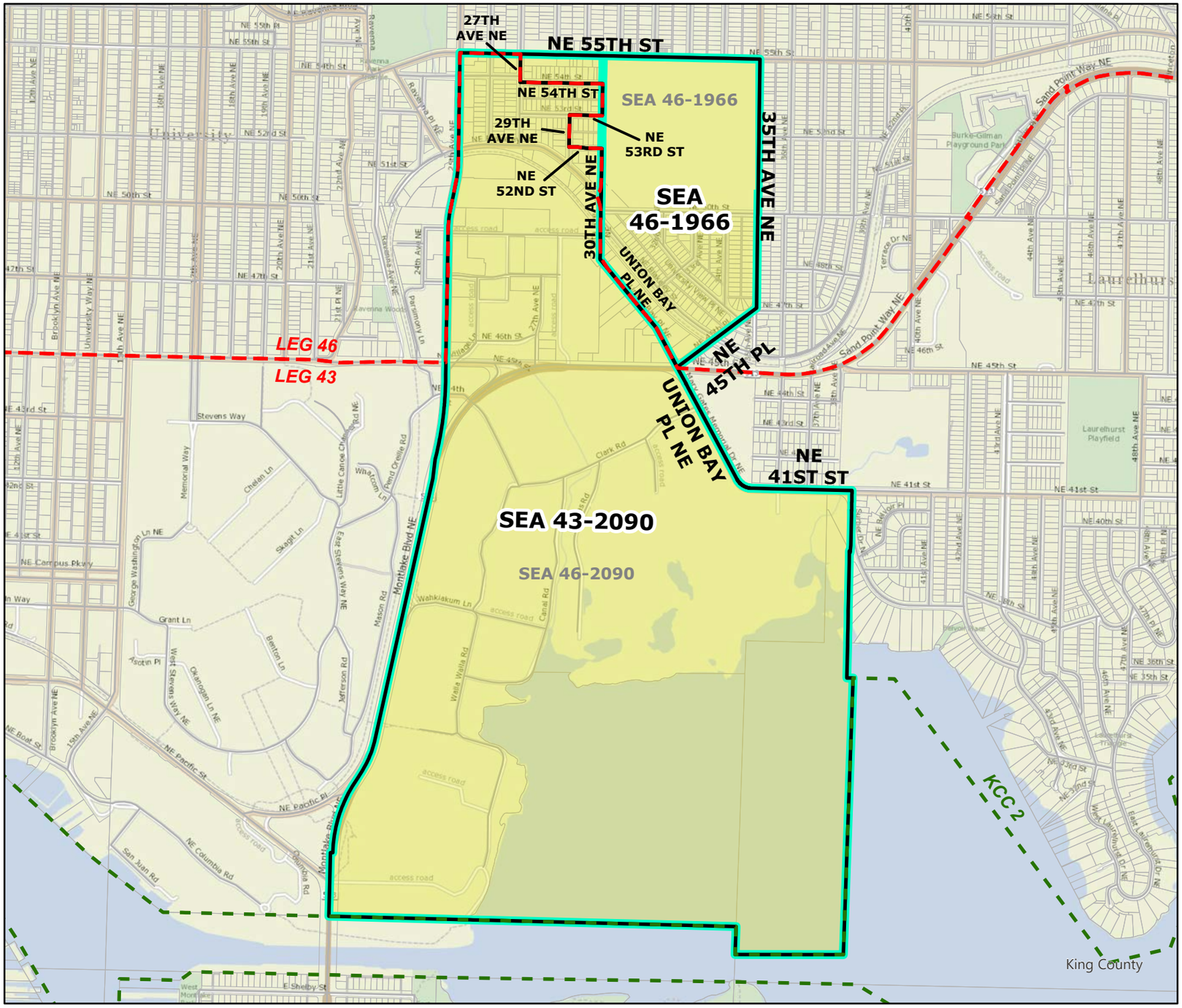

2022 Leg|Cong|KC Redistricting

Code	Precinct Name	NEW LG	NEW CG	NEW CC
1966	SEA 46-1966	46	7	2
2090	SEA 43-2090	43	7	2

Original Precinct(s) and OLD Districts

1966	SEA 46-1966	46	7	2
2090	SEA 46-2090	46	7	2

*: Denotes precinct(s) that have been abolished.

Precinct map produced by King County GIS Elections in accordance with KCC 1.12.101 & RCW 29A.16.040

Legend

- Original Precinct(s)
- New Precinct(s)
- Altered Precinct(s)
- Legislative Districts
- Congressional Districts
- King County Council Districts

N

0 0.050.1 0.2 0.3 0.4 Miles

Document Path: Y:\RedProjects\Projects\KR\2022 Ordinance Maps for Council KR\SEA_46-2090\SEA_46-2090.aprx

DocuSign Envelope ID: E6468297-3158-4990-AD1D-9B00635B75F2

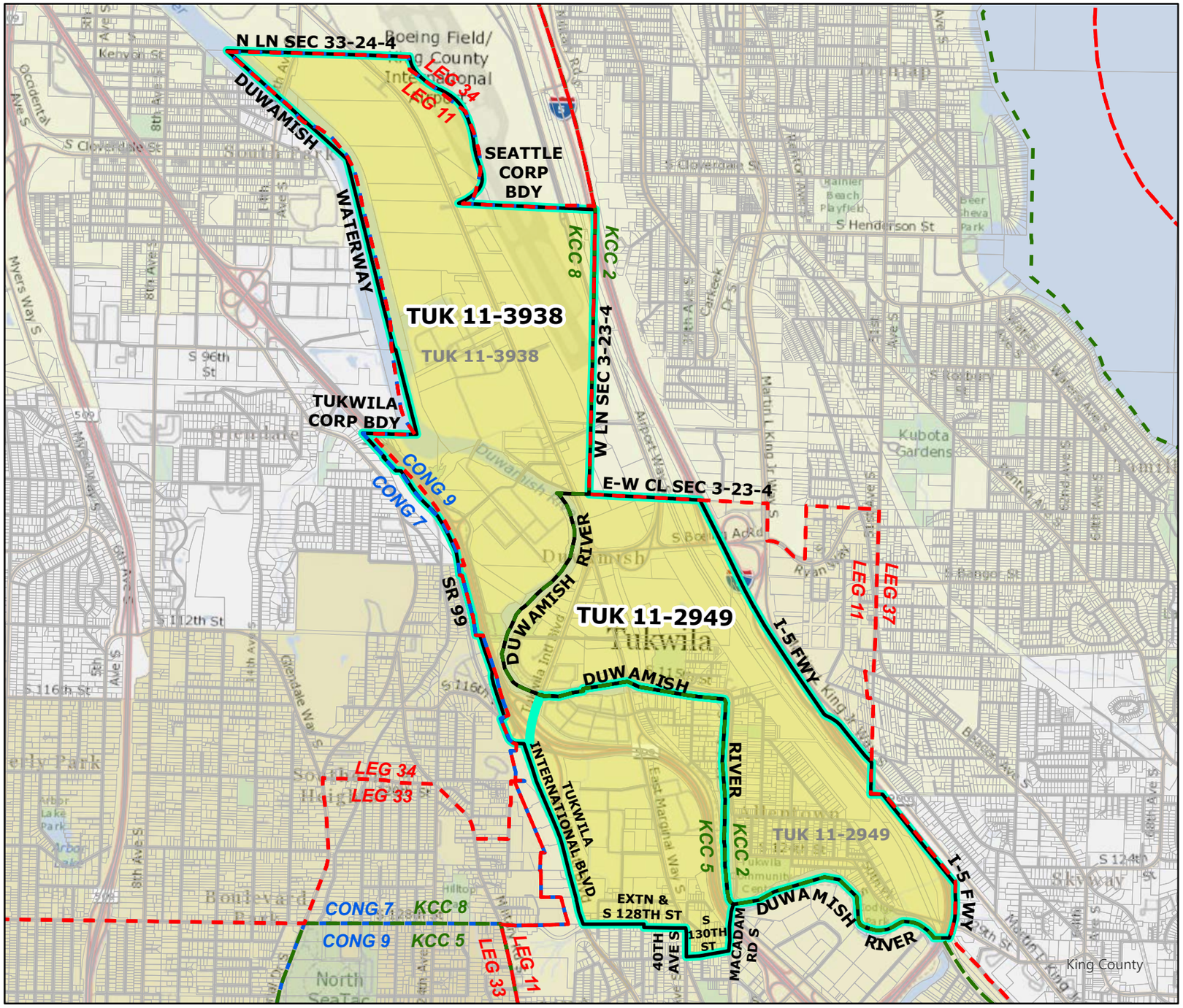

2022 Leg|Cong|KC Redistricting

Code	Precinct Name	NEW LG	NEW CG	NEW CC
2949	TUK 11-2949	11	9	2
3938	TUK 11-3938	11	9	8

Original Precinct(s) and OLD Districts

2949	TUK 11-2949	11	9	8
3938	TUK 11-3938	11	9	8

*: Denotes precinct(s) that have been abolished.

Precinct map produced by King County GIS Elections in accordance with KCC 1.12.101 & RCW 29A.16.040

Legend

- Original Precinct(s)
- New Precinct(s)
- Altered Precinct(s)
- Legislative Districts
- Congressional Districts
- King County Council Districts

N

0 0.13 0.25 0.5 0.75 1 Miles

Document Path: Y:\RedProjects\Projects\2022 Ordinance Maps for Council KS\MasterOrdinanceMapKS\TUK_11_2949\TUK_11_2949.aprx

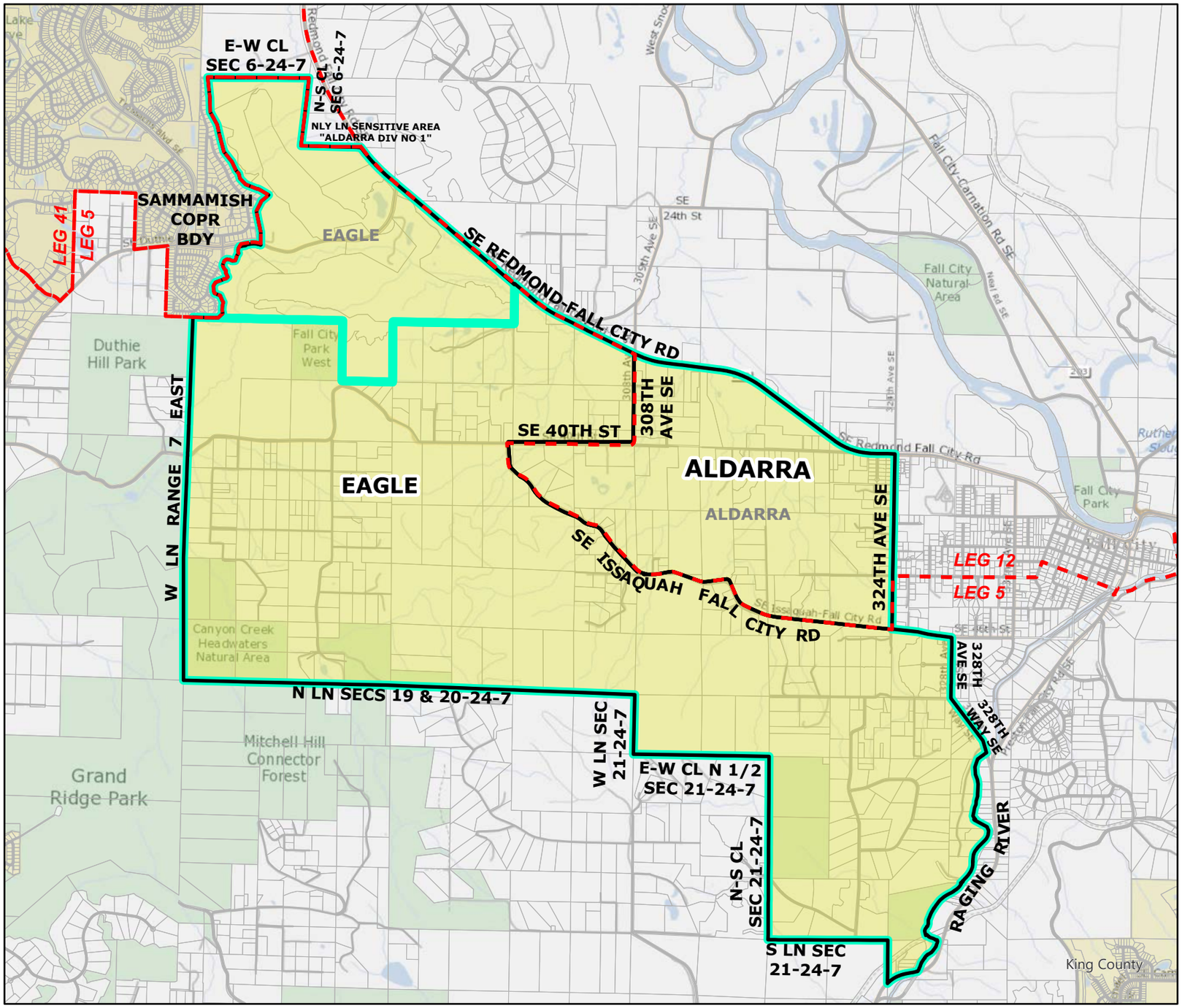

2022 Leg|Cong|KC Redistricting

Code	Precinct Name	NEW LG	NEW CG	NEW CC
2381	ALDARRA	12	8	3
3565	EAGLE	5	8	3

Original Precinct(s) and OLD Districts

2381	ALDARRA	41	8	3
3565	EAGLE	5	8	3

*: Denotes precinct(s) that have been abolished.
Precinct map produced by King County GIS Elections in accordance with KCC 1.12.101 & RCW 29A.16.040

Legend

- Original Precinct(s)
- New Precinct(s)
- Altered Precinct(s)
- Legislative Districts
- Congressional Districts
- King County Council Districts

N

0 0.17 0.35 0.7 1.05 1.4 Miles

DocuSign Envelope ID: E6468297-3158-4990-AD1D-9B00635B75F2

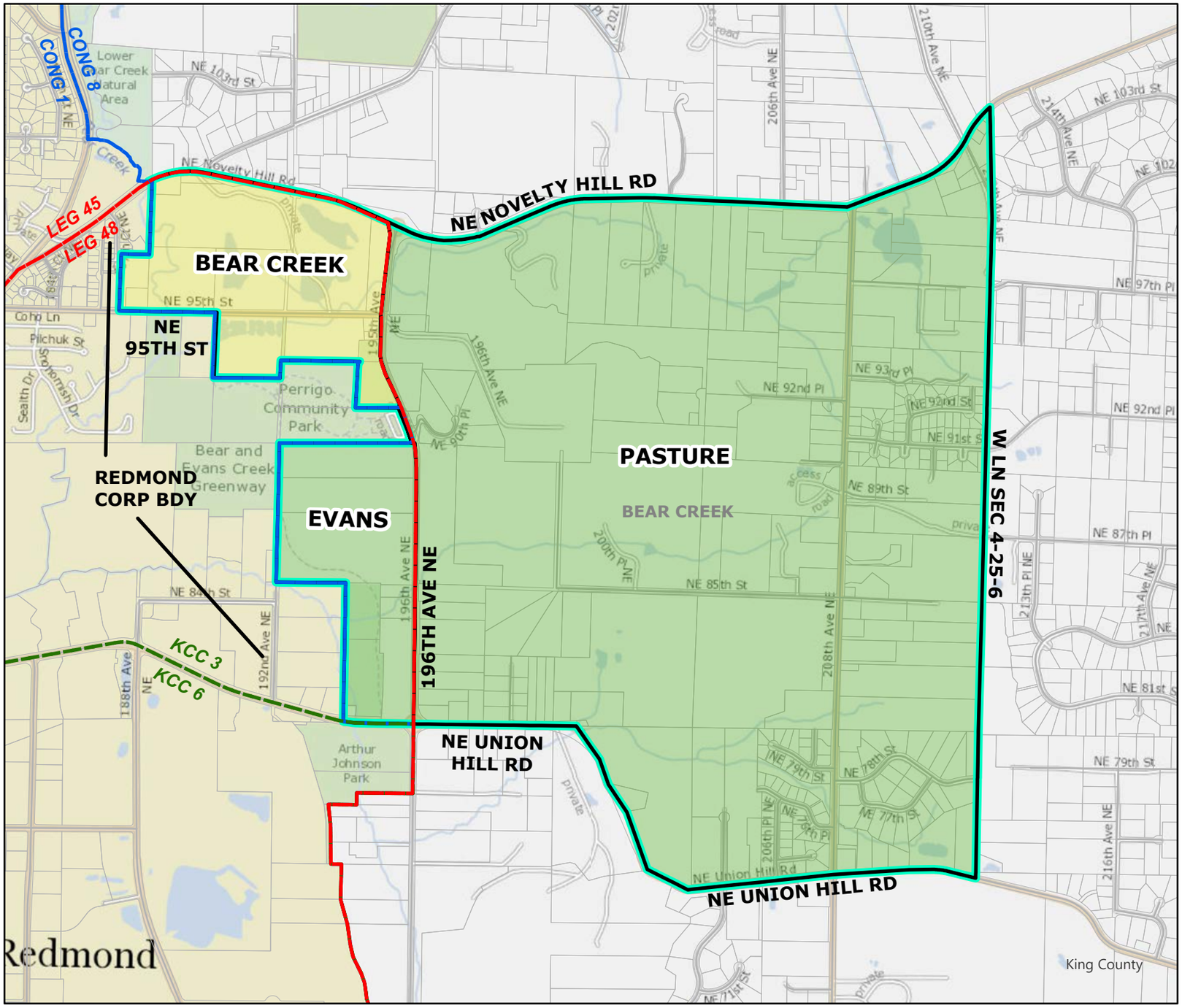

2022 Leg|Cong|KC Redistricting

Code	Precinct Name	NEW LG	NEW CG	NEW CC
3955	PASTURE	45	8	3
3965	EVANS	48	8	3
0098	BEAR CREEK	48	8	3

Original Precinct(s) and OLD Districts

0098	BEAR CREEK	45	1	3

*: Denotes precinct(s) that have been abolished.

Precinct map produced by King County GIS Elections in accordance with KCC 1.12.101 & RCW 29A.16.040

Legend

- Original Precinct(s)
- New Precinct(s)
- Altered Precinct(s)
- Legislative Districts
- Congressional Districts
- King County Council Districts

N

0 0.07 0.15 0.3 0.45 0.6 Miles

Document Path: Y:\RedProjects\ProjectsKR\2022 Ordinance Maps for Council KR\BEAR_CREEK\BEAR_CREEK.aprx

DocuSign Envelope ID: E6468297-3158-4990-AD1D-9B00635B75F2

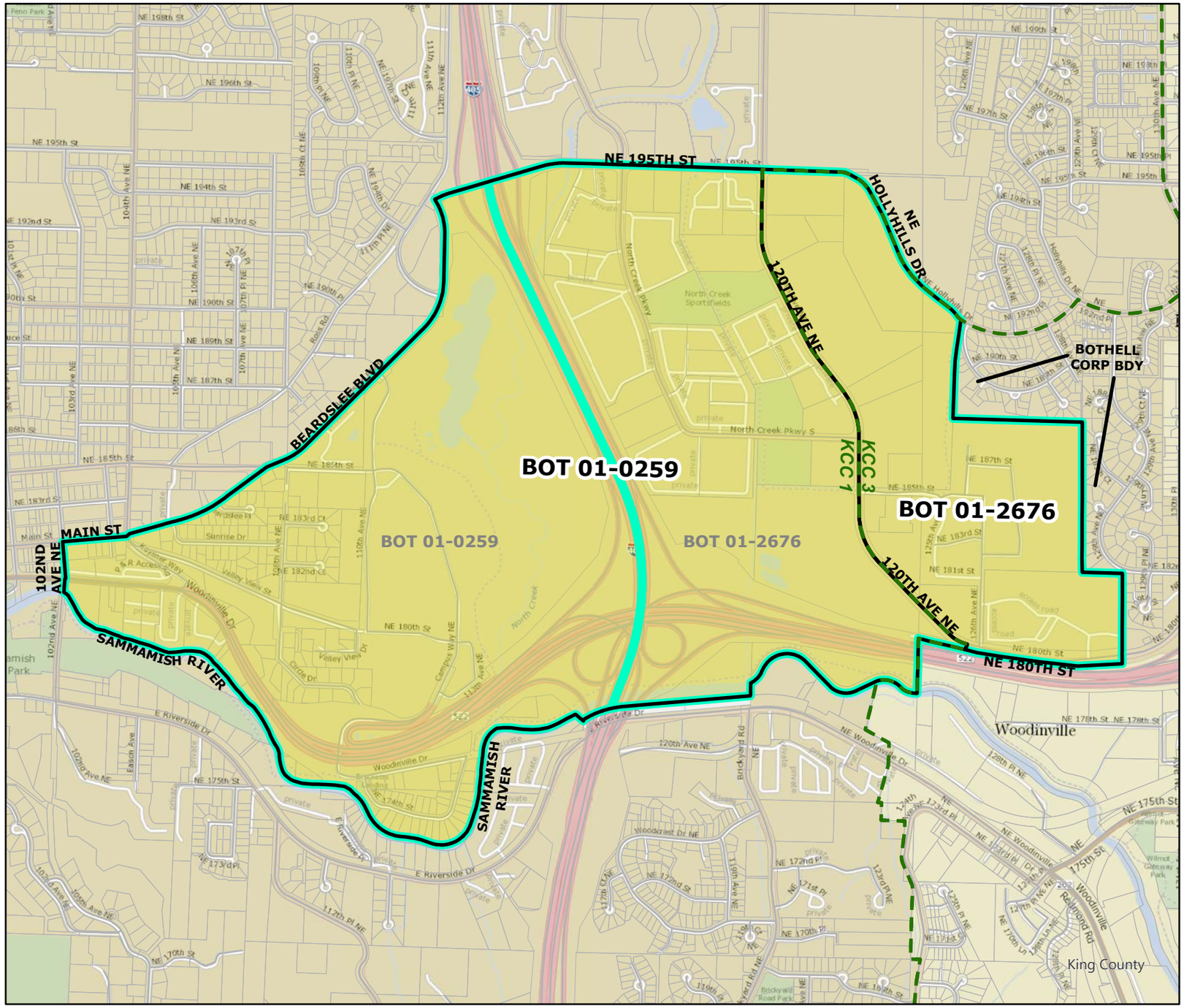

2022 Leg|Cong|KC Redistricting

Code	Precinct Name	NEW LG	NEW CG	NEW CC
2676	BOT 01-2676	1	1	3
0259	BOT 01-0259	1	1	1

Original Precinct(s) and OLD Districts

2676	BOT 01-2676	1	1	1
0259	BOT 01-0259	1	1	1

*: Denotes precinct(s) that have been abolished.
Precinct map produced by King County GIS Elections in accordance with KCC 1.12.101 & RCW 29A.16.040

Legend

- Original Precinct(s)
- New Precinct(s)
- Altered Precinct(s)
- Legislative Districts
- Congressional Districts
- King County Council Districts

N

0 0.05 0.1 0.2 0.3 0.4 Miles

Document Path: Y:\RedProjects\Projects\2022 Ordinance Maps for Council RP\BOT_01_2676\BOT_01_2676.aprx

DocuSign Envelope ID: E6468297-3158-4990-AD1D-9B00635B75F2

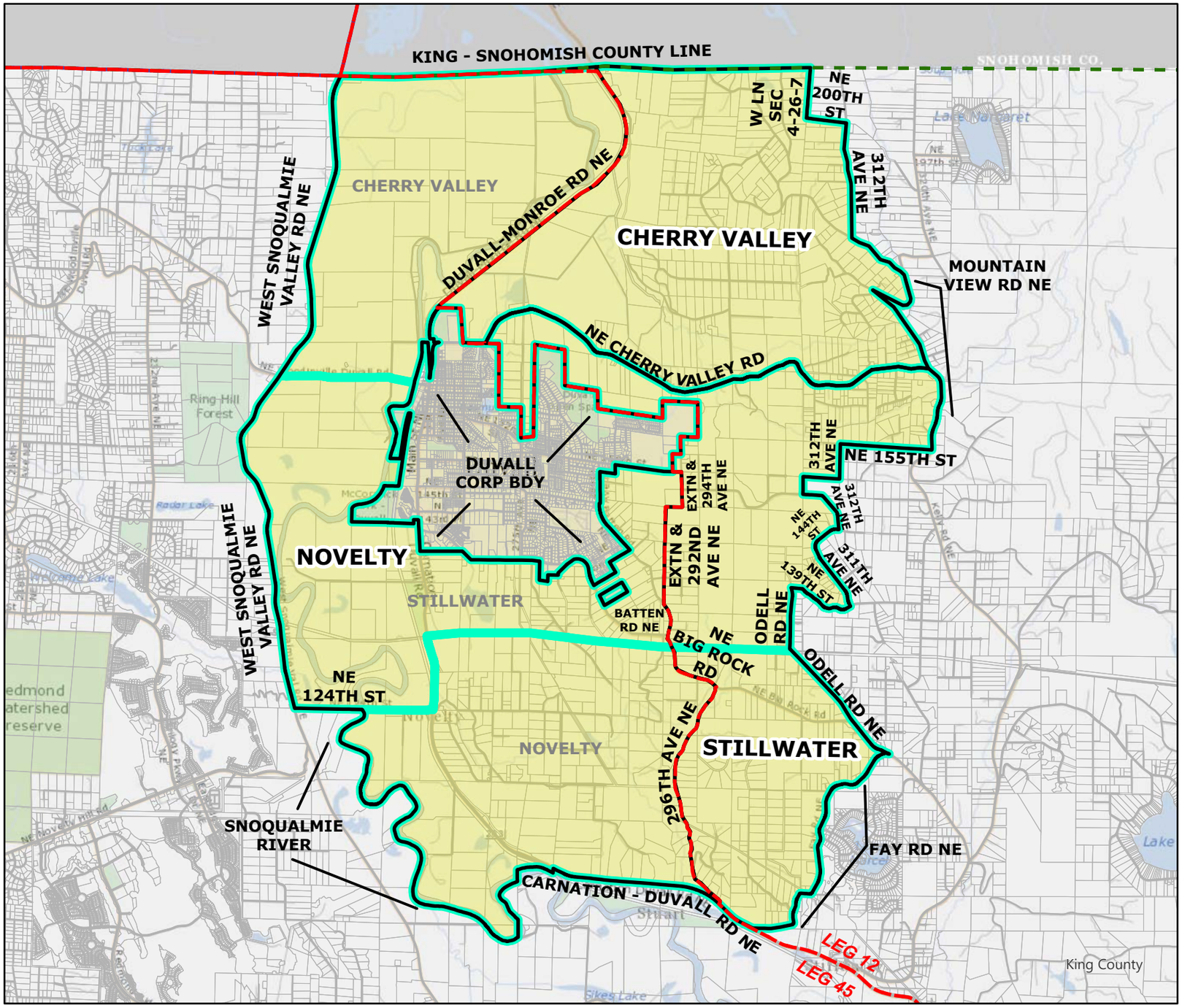

2022 Leg|Cong|KC Redistricting

Code	Precinct Name	NEW LG	NEW CG	NEW CC
0314	CHERRY VALLEY	12	8	3
0869	NOVELTY	45	8	3
1122	STILLWATER	12	8	3

Original Precinct(s) and OLD Districts

0314	CHERRY VALLEY	45	1	3
0869	NOVELTY	5	1	3
1122	STILLWATER	45	1	3

*: Denotes precinct(s) that have been abolished.

Precinct map produced by King County GIS Elections in accordance with KCC 1.12.101 & RCW 29A.16.040

Legend

- Original Precinct(s)
- New Precinct(s)
- Altered Precinct(s)
- Legislative Districts
- Congressional Districts
- King County Council Districts

N

0 0.3 0.6 1.2 1.8 2.4 Miles

Document Path: Y:\RedProjects\Projects\KR\2022 Ordinance Maps for Council KR\CHERRY_VALLEY.aprx

DocuSign Envelope ID: E6468297-3158-4990-AD1D-9B00635B75F2

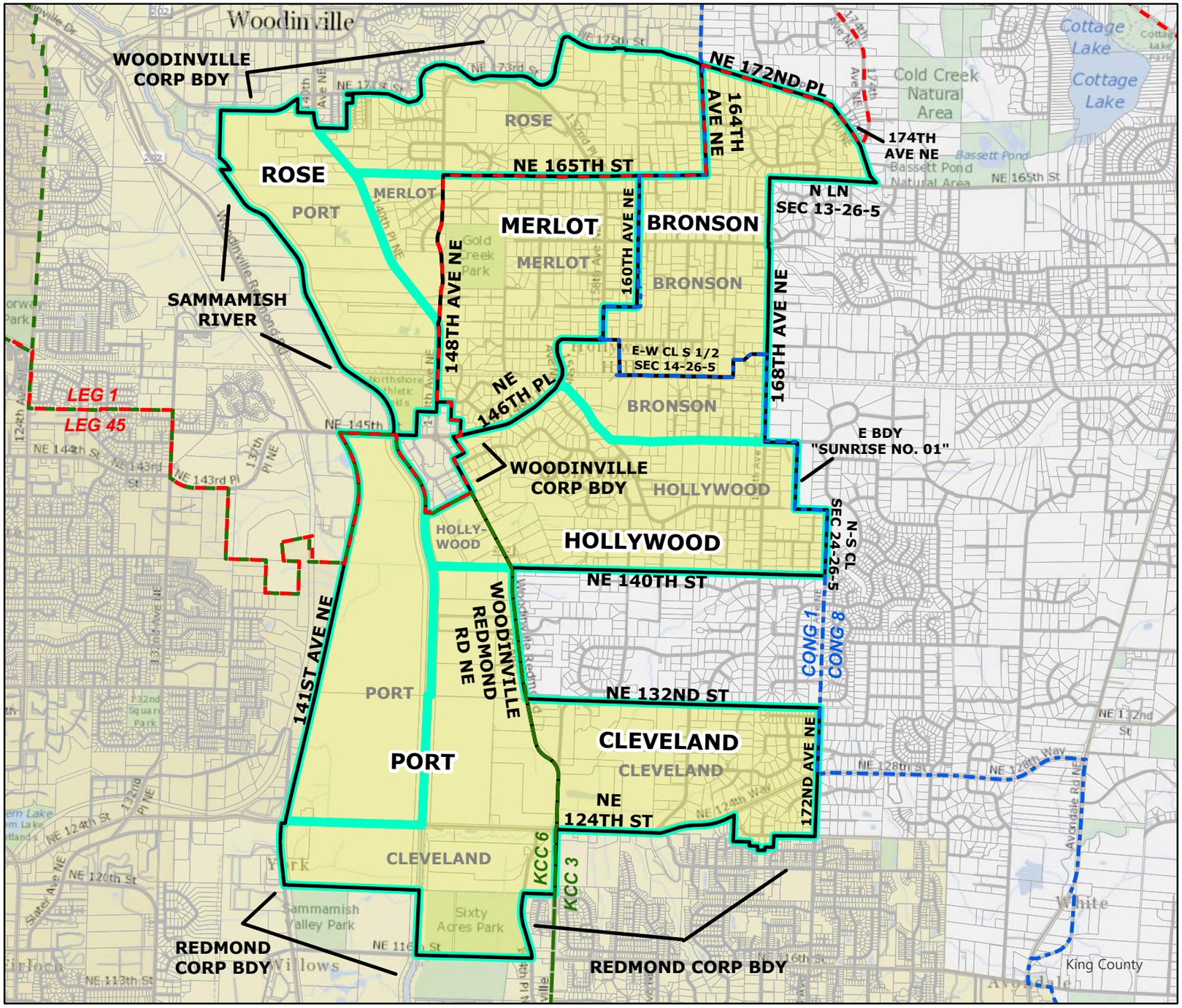

2022 Leg|Cong|KC Redistricting

Code	Precinct Name	NEW LG	NEW CG	NEW CC
0318	CLEVELAND	45	1	3
0525	HOLLYWOOD	45	1	3
3631	PORT	45	1	6
2650	MERLOT	45	1	3
2651	ROSE	1	1	3
2456	BRONSON	45	8	3

Original Precinct(s) and OLD Districts

0318	CLEVELAND	45	1	3
0525	HOLLYWOOD	45	1	3
3631	PORT	45	1	6
2650	MERLOT	45	1	3
2651	ROSE	45	1	3
2456	BRONSON	45	1	3

*: Denotes precinct(s) that have been abolished.

Precinct map produced by King County GIS Elections in accordance with KCC 1.12.101 & RCW 29A.16.040

Legend

- Original Precinct(s)
- New Precinct(s)
- Altered Precinct(s)
- Legislative Districts
- Congressional Districts
- King County Council Districts

0 0.13 0.25 0.5 0.75 1 Miles

N

Document Path: Y:\RedProjects\Projects\KR\2022 Ordinance Maps for Council KR\3CLEVELAND\3CLEVELAND.aprx

DocuSign Envelope ID: E6468297-3158-4990-AD1D-9B00635B75F2

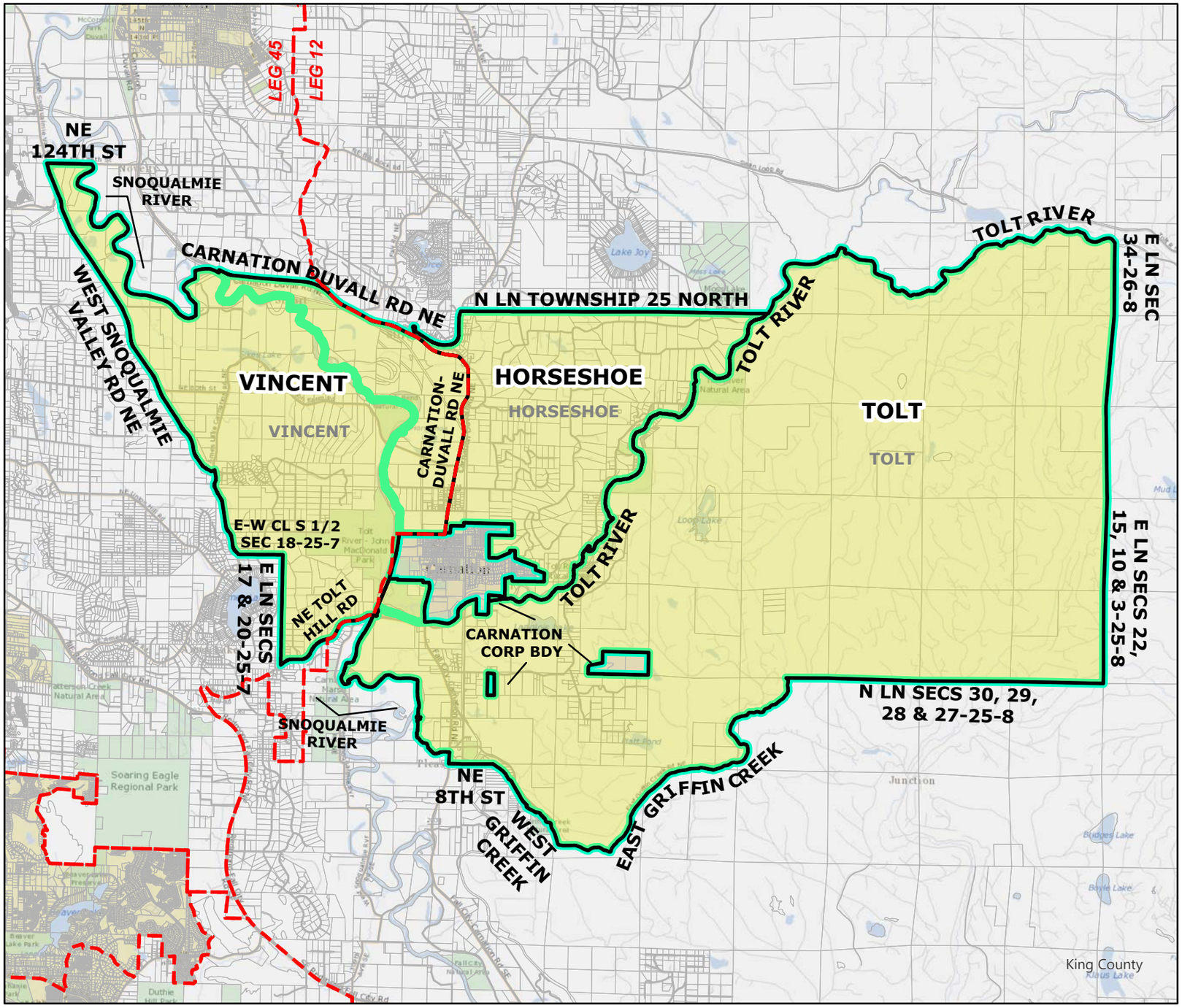

2022 Leg|Cong|KC Redistricting

Code	Precinct Name	NEW LG	NEW CG	NEW CC
3083	HORSESHOE	12	8	3
1191	VINCENT	45	8	3
1156	TOLT	12	8	3

Original Precinct(s) and OLD Districts

3083	HORSESHOE	5	1	3
1191	VINCENT	5	1	3
1156	TOLT	5	1	3

*: Denotes precinct(s) that have been abolished.

Precinct map produced by King County GIS Elections in accordance with KCC 1.12.101 & RCW 29A.16.040

Legend

- Original Precinct(s)
- New Precinct(s)
- Altered Precinct(s)
- Legislative Districts
- Congressional Districts
- King County Council Districts

N

0 0.45 0.9 1.8 2.7 3.6 Miles

Document Path: Y:\RedProjects\Projects\V2022 Ordinance Maps for Council V.J\HORSESHOE\HORSESHOE\HORSESHOE.aprx

DocuSign Envelope ID: E6468297-3158-4990-AD1D-9B00635B75F2

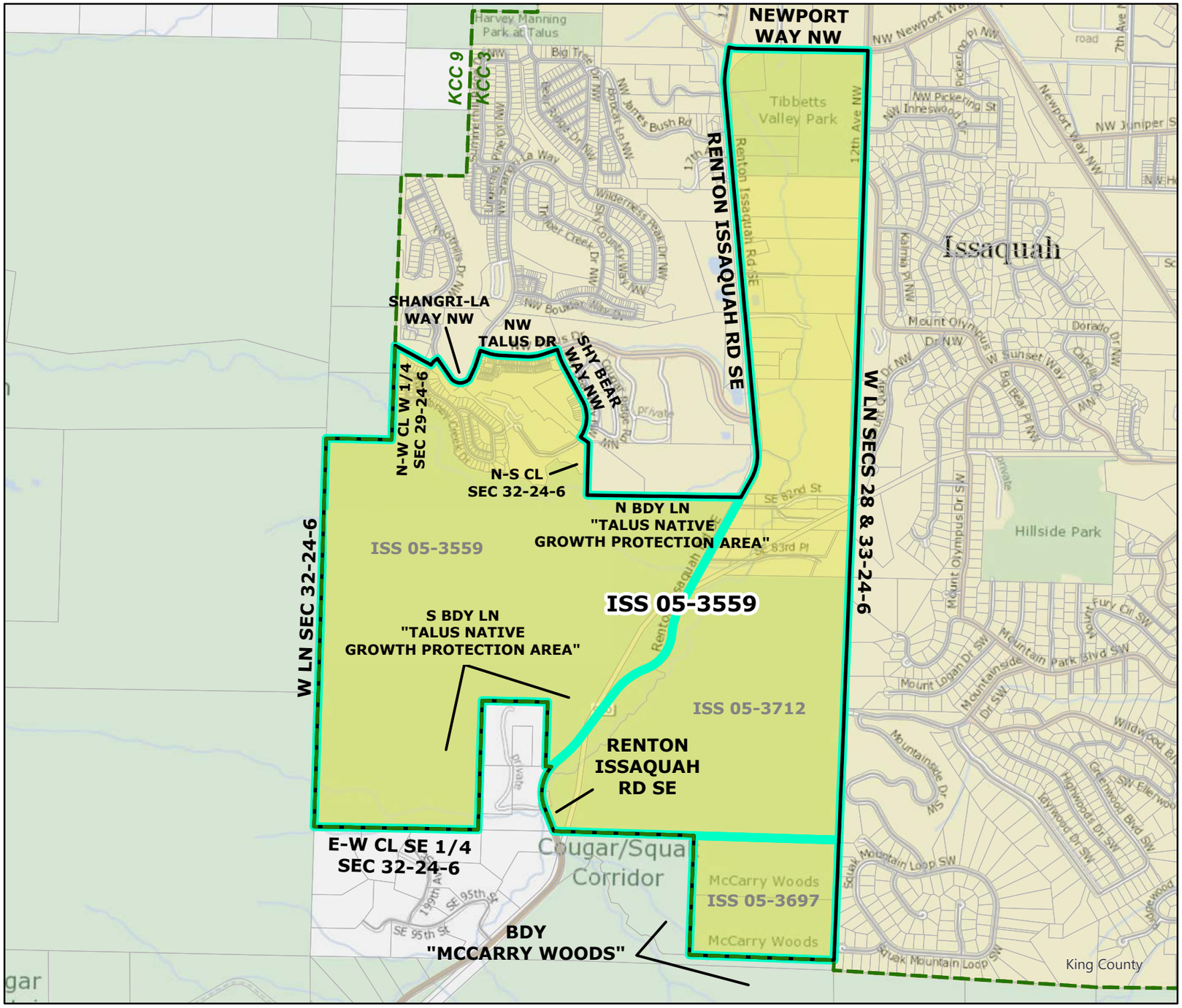

2022 Leg|Cong|KC Redistricting

Code	Precinct Name	NEW LG	NEW CG	NEW CC
3559	ISS 05-3559	5	8	3

Original Precinct(s) and OLD Districts

3559	ISS 05-3559	5	8	3
3697	ISS 05-3697*	5	8	9
3712	ISS 05-3712*	5	8	3

*: Denotes precinct(s) that have been abolished.

Precinct map produced by King County GIS Elections in accordance with KCC 1.12.101 & RCW 29A.16.040

Legend

- Original Precinct(s)
- New Precinct(s)
- Altered Precinct(s)
- Legislative Districts
- Congressional Districts
- King County Council Districts

N

0 0.07 0.15 0.3 0.45 0.6 Miles

Document Path: Y:\RedProjects\Projects\KR\2022 Ordinance Maps for Council KR\ISS_05-3697\ISS_05-3697.aprx

DocuSign Envelope ID: E6468297-3158-4990-AD1D-9B00635B75F2

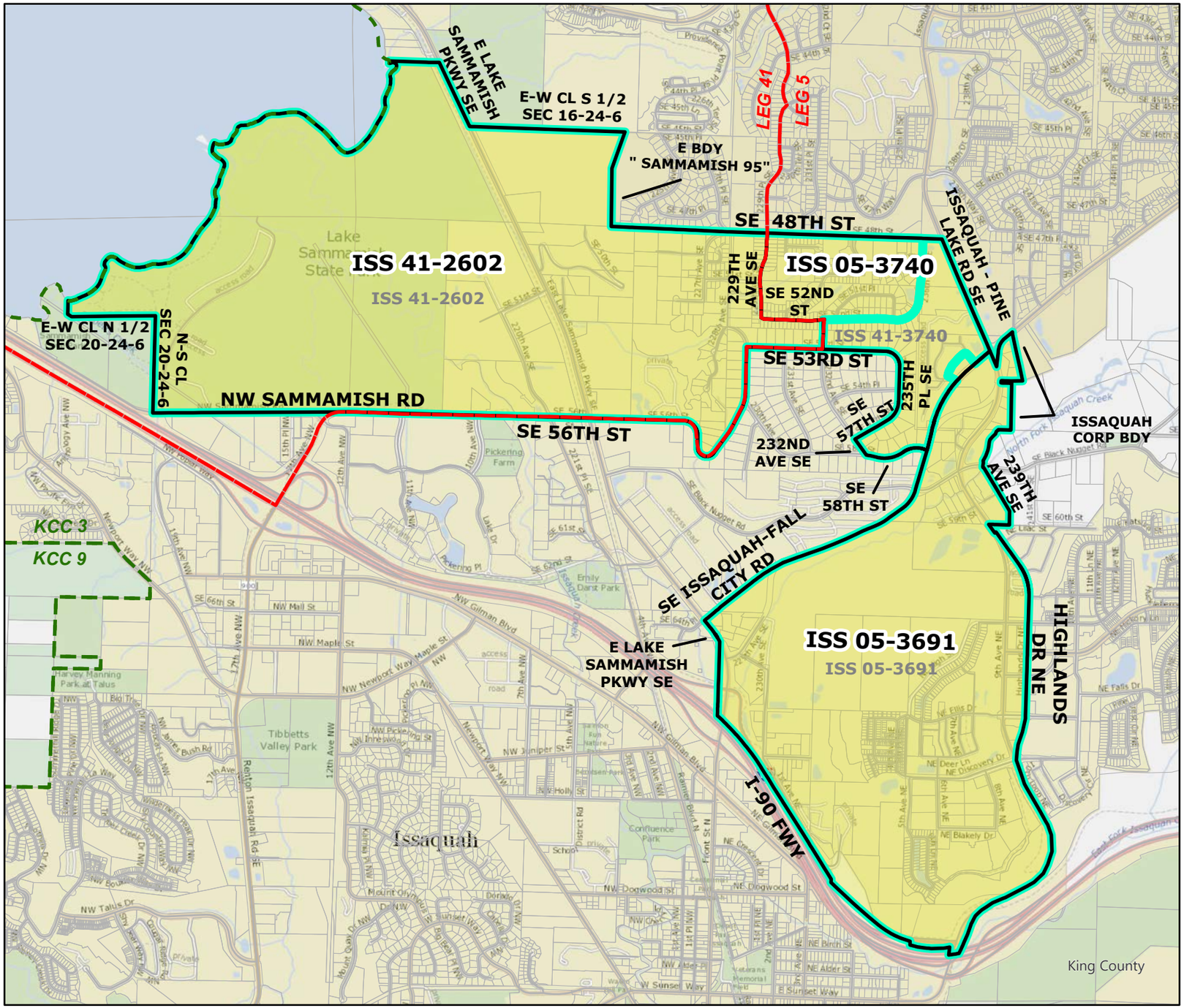

2022 Leg|Cong|KC Redistricting

Code	Precinct Name	NEW LG	NEW CG	NEW CC
2602	ISS 41-2602	41	8	3
3740	ISS 05-3740	5	8	3
3691	ISS 05-3691	5	8	3

Original Precinct(s) and OLD Districts

2602	ISS 41-2602	41	8	3
3740	ISS 41-3740	41	8	3
3691	ISS 05-3691	5	8	3

*: Denotes precinct(s) that have been abolished.

Precinct map produced by King County GIS Elections in accordance with KCC 1.12.101 & RCW 29A.16.040

Legend

- Original Precinct(s)
- New Precinct(s)
- Altered Precinct(s)
- Legislative Districts
- Congressional Districts
- King County Council Districts

N

0 0.1 0.2 0.4 0.6 0.8 Miles

Document Path: Y:\RedProjects\Projects\KR\2022 Ordinance Maps for Council KR\ISS_41_2602\ISS_41_2602.aprx

DocuSign Envelope ID: E6468297-3158-4990-AD1D-9B00635B75F2

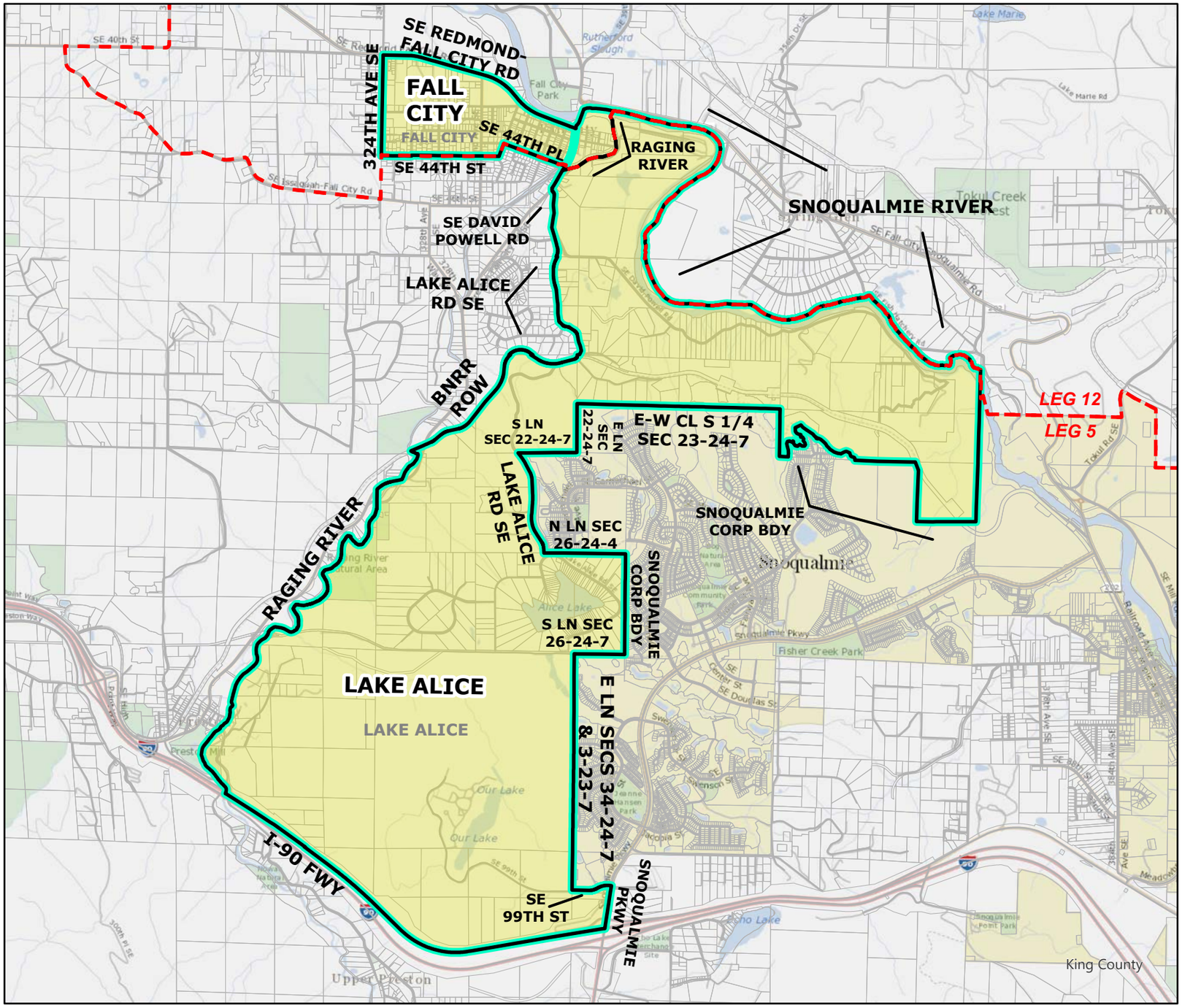

2022 Leg|Cong|KC Redistricting

Code	Precinct Name	NEW LG	NEW CG	NEW CC
2404	LAKE ALICE	5	8	3
0432	FALL CITY	12	8	3

Original Precinct(s) and OLD Districts

2404	LAKE ALICE	5	8	3
0432	FALL CITY	5	8	3

*: Denotes precinct(s) that have been abolished.

Precinct map produced by King County GIS Elections in accordance with KCC 1.12.101 & RCW 29A.16.040

Legend

- Original Precinct(s)
- New Precinct(s)
- Altered Precinct(s)
- Legislative Districts
- Congressional Districts
- King County Council Districts

N

0 0.2 0.4 0.8 1.2 1.6 Miles

Document Path: Y:\RedProjects\Projects\KR\2022 Ordinance Maps for Council KR\LAKE_ALICE\LAKE_ALICE.aprx

DocuSign Envelope ID: E6468297-3158-4990-AD1D-9B00635B75F2

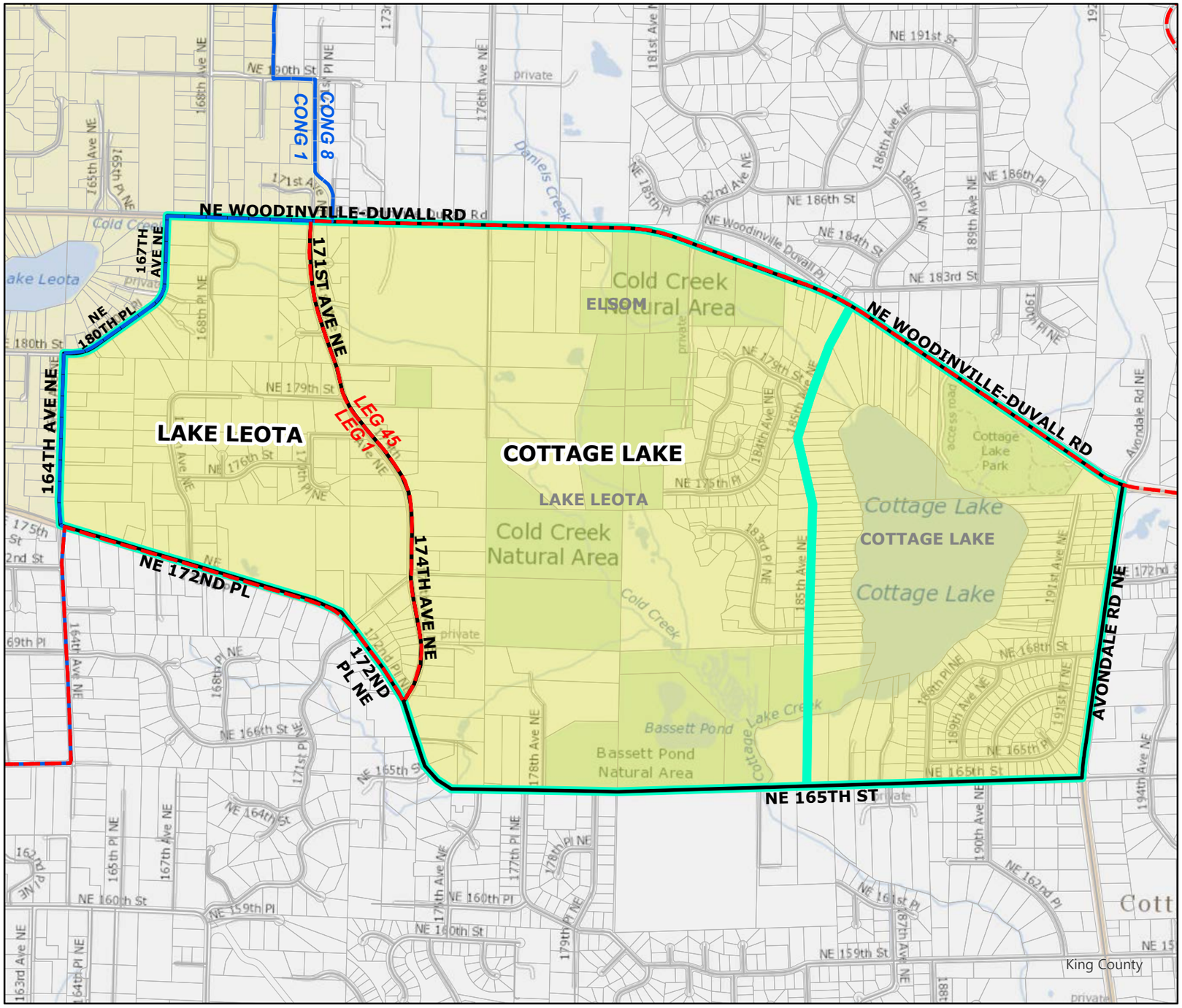

2022 Leg|Cong|KC Redistricting

Code	Precinct Name	NEW LG	NEW CG	NEW CC
2487	LAKE LEOTA	1	8	3
0338	COTTAGE LAKE	45	8	3

Original Precinct(s) and OLD Districts

2487	LAKE LEOTA	45	1	3
0338	COTTAGE LAKE	45	1	3

*: Denotes precinct(s) that have been abolished.

Precinct map produced by King County GIS Elections in accordance with KCC 1.12.101 & RCW 29A.16.040

Legend

- Original Precinct(s)
- New Precinct(s)
- Altered Precinct(s)
- Legislative Districts
- Congressional Districts
- King County Council Districts

N

0 0.07 0.15 0.3 0.45 0.6 Miles

Document Path: Y:\RedProjects\Projects\2022 Ordinance Maps for Council RP\LAKE LEOTA\LAKE LEOTA.aprx

DocuSign Envelope ID: E6468297-3158-4990-AD1D-9B00635B75F2

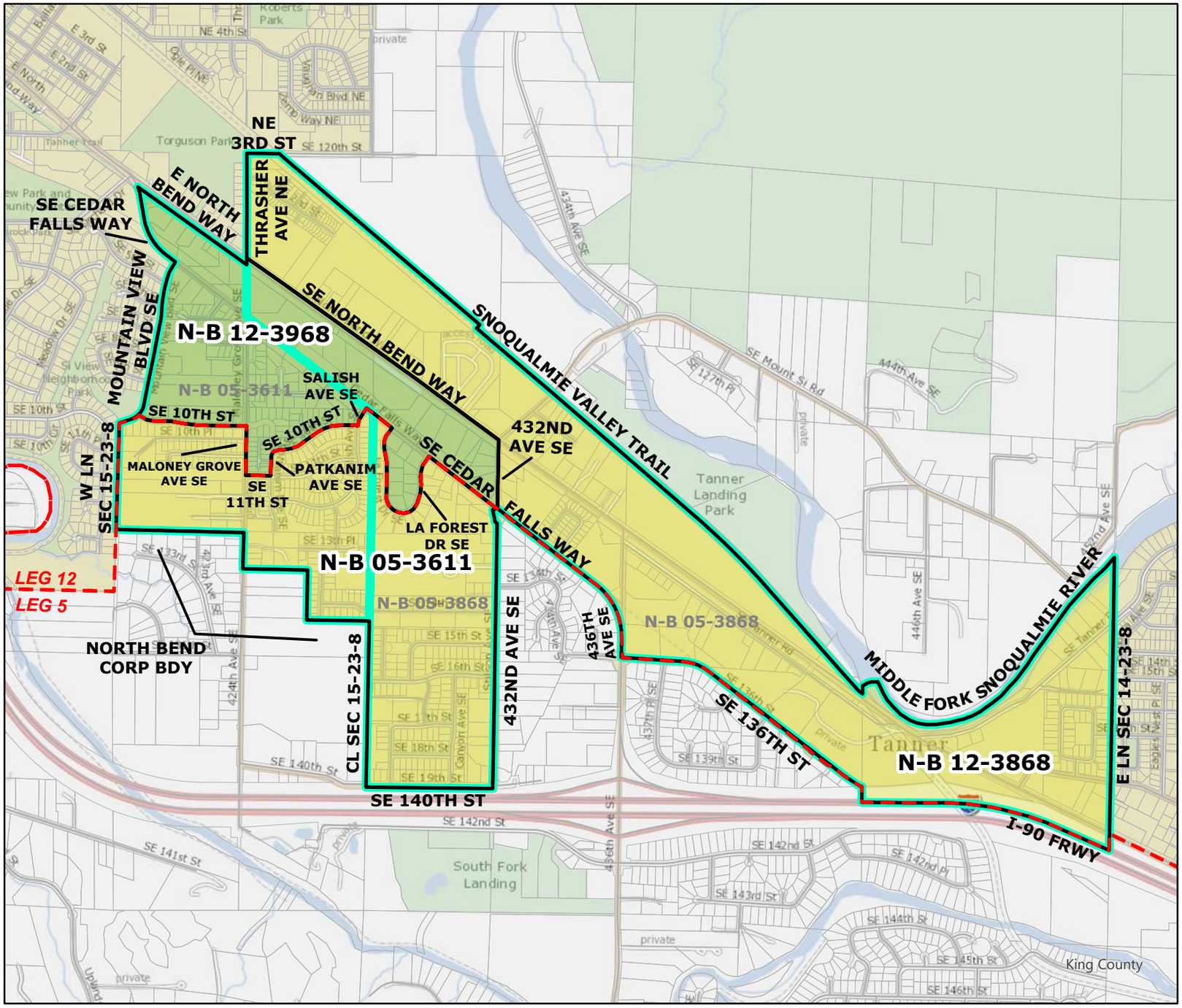

2022 Leg|Cong|KC Redistricting

Code	Precinct Name	NEW LG	NEW CG	NEW CC
3968	N-B 12-3968	12	8	3
3868	N-B 12-3868	12	8	3
3611	N-B 05-3611	5	8	3

Original Precinct(s) and OLD Districts

3868	N-B 05-3868	5	8	3
3611	N-B 05-3611	5	8	3

*: Denotes precinct(s) that have been abolished.

Precinct map produced by King County GIS Elections in accordance with KCC 1.12.101 & RCW 29A.16.040

Legend

- Original Precinct(s)
- New Precinct(s)
- Altered Precinct(s)
- Legislative Districts
- Congressional Districts
- King County Council Districts

N

0 0.07 0.15 0.3 0.45 0.6 Miles

Document Path: Y:\RedProjects\Projects\KR\2022 Ordinance Maps for Council KR\N-B_05_3611\N-B_05_3611.aprx

DocuSign Envelope ID: E6468297-3158-4990-AD1D-9B00635B75F2

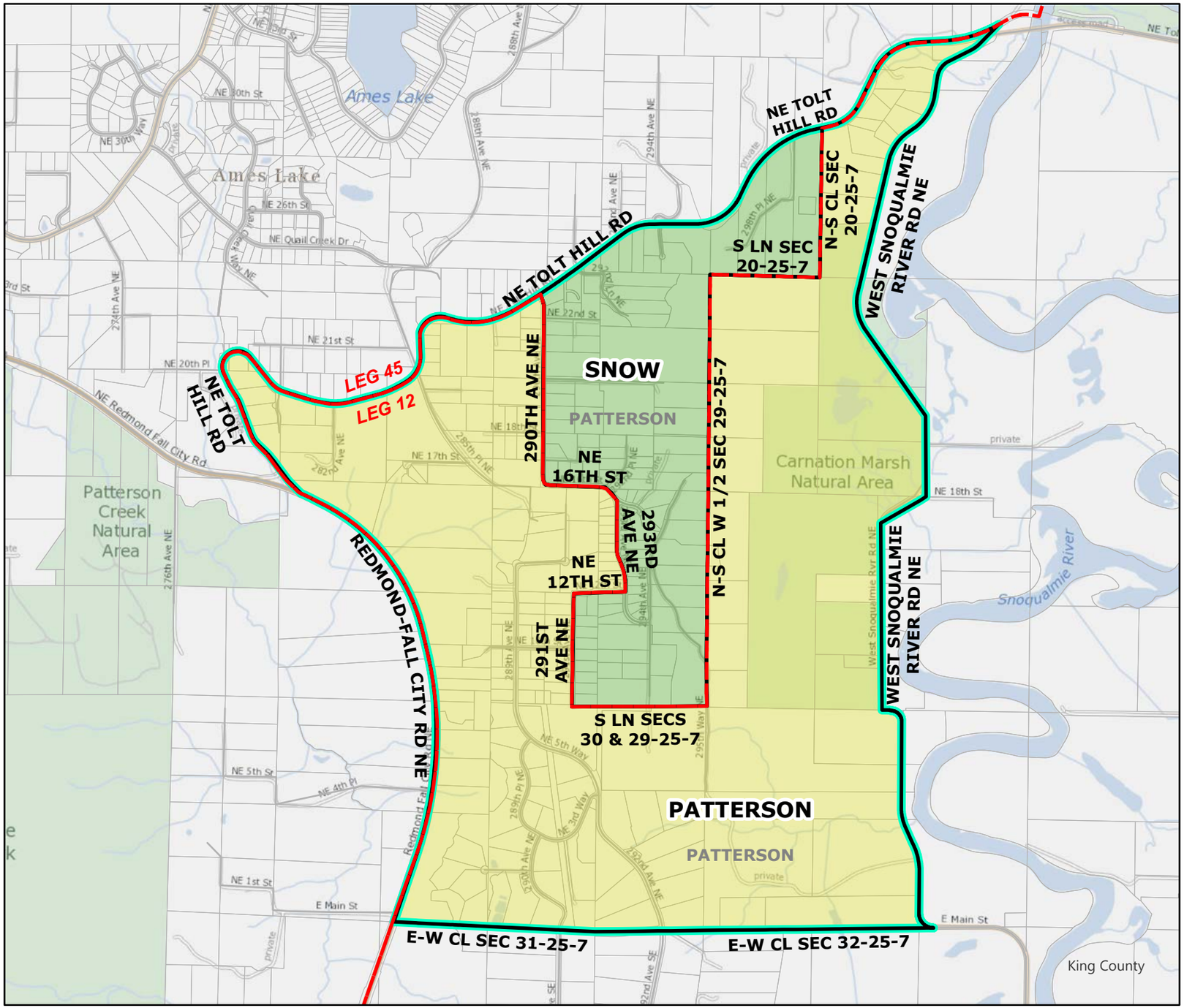

2022 Leg|Cong|KC Redistricting

Code	Precinct Name	NEW LG	NEW CG	NEW CC
3983	SNOW	45	8	3
0901	PATTERSON	12	8	3

Original Precinct(s) and OLD Districts

0901	PATTERSON	5	1	3

*: Denotes precinct(s) that have been abolished.

Precinct map produced by King County GIS Elections in accordance with KCC 1.12.101 & RCW 29A.16.040

Legend

- Original Precinct(s)
- New Precinct(s)
- Altered Precinct(s)
- Legislative Districts
- Congressional Districts
- King County Council Districts

N

0 0.07 0.15 0.3 0.45 0.6 Miles

Document Path: Y:\RedProjects\Projects\KR\2022 Ordinance Maps for Council KR\PATTERSON.aprx

DocuSign Envelope ID: E6468297-3158-4990-AD1D-9B00635B75F2

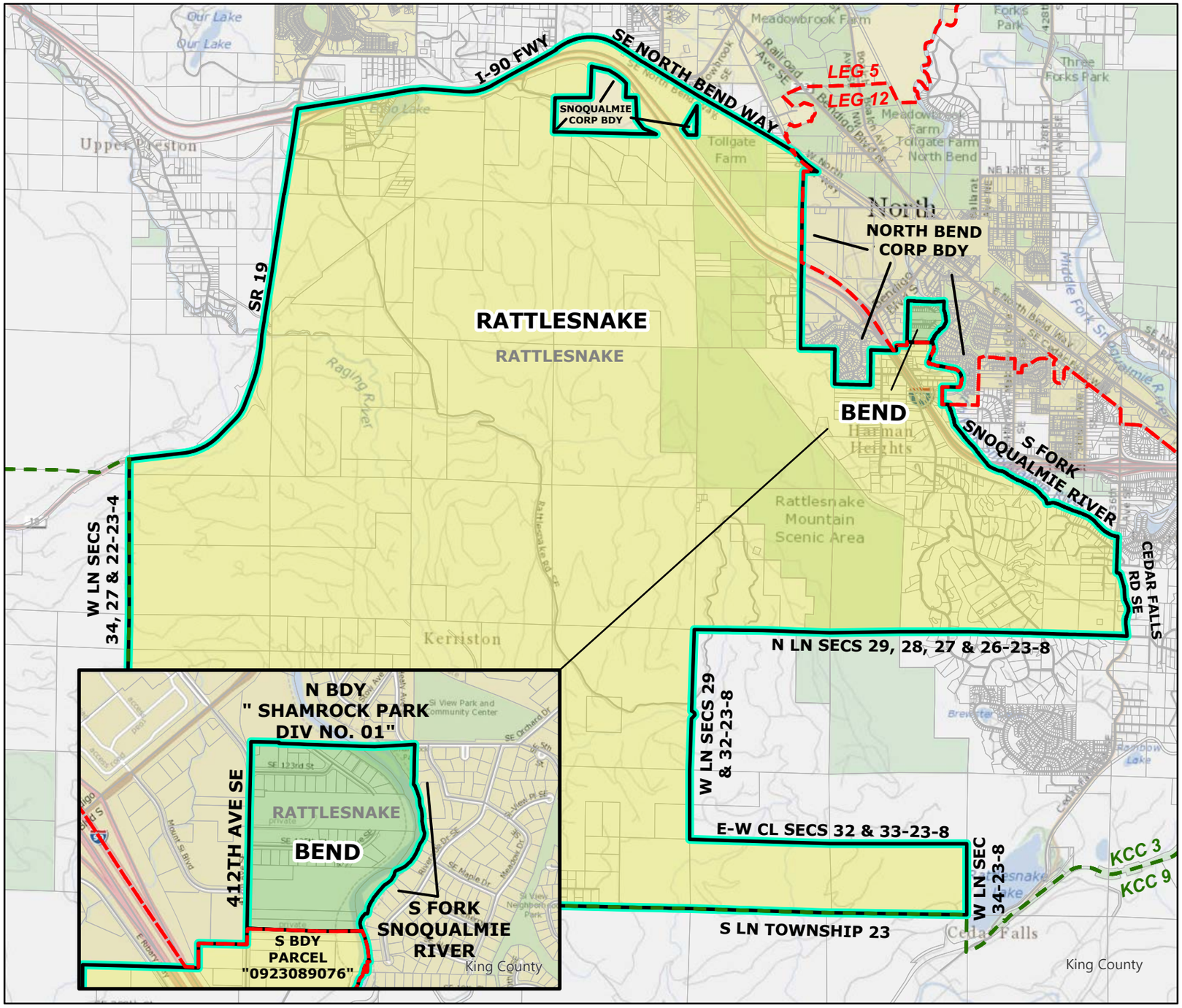

2022 Leg|Cong|KC Redistricting

Code	Precinct Name	NEW LG	NEW CG	NEW CC
3984	BEND	12	8	3
3472	RATTLESNAKE	5	8	3

Original Precinct(s) and OLD Districts

3472	RATTLESNAKE	5	8	3

*: Denotes precinct(s) that have been abolished.

Precinct map produced by King County GIS Elections in accordance with KCC 1.12.101 & RCW 29A.16.040

Legend

- Original Precinct(s)
- New Precinct(s)
- Altered Precinct(s)
- Legislative Districts
- Congressional Districts
- King County Council Districts

N

0 0.3 0.6 1.2 1.8 2.4 Miles

Document Path: Y:\RedProjects\Projects\KR\2022 Ordinance Maps for Council KR\RATTLESNAKE\RATTLESNAKE.aprx

DocuSign Envelope ID: E6468297-3158-4990-AD1D-9B00635B75F2

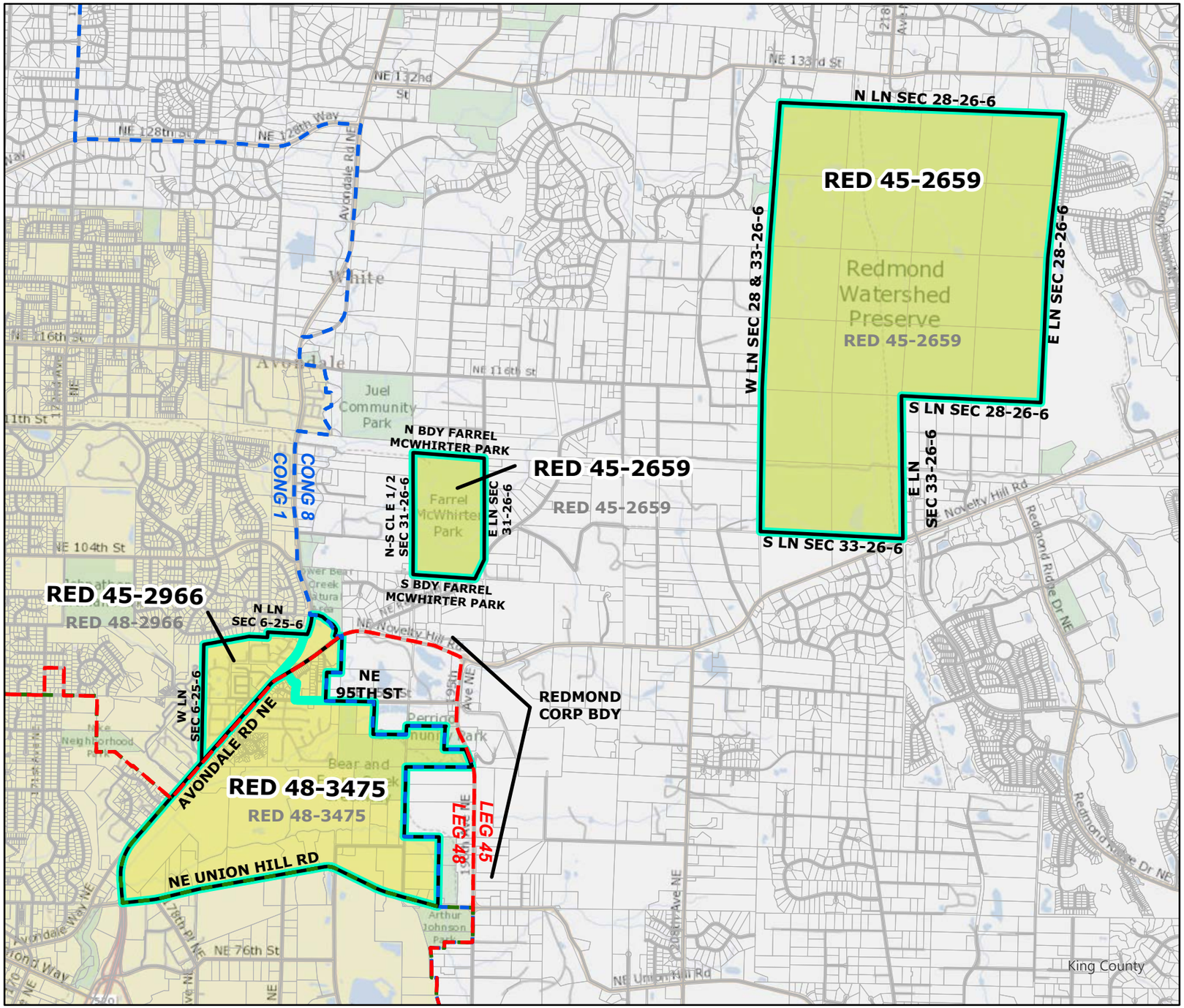

2022 Leg|Cong|KC Redistricting

Code	Precinct Name	NEW LG	NEW CG	NEW CC
2659	RED 45-2659	45	8	3
2966	RED 45-2966	45	1	3
3475	RED 48-3475	48	1	3

Original Precinct(s) and OLD Districts

2659	RED 45-2659	45	1	3
2966	RED 48-2966	48	1	3
3475	RED 48-3475	48	1	3

*: Denotes precinct(s) that have been abolished.

Precinct map produced by King County GIS Elections in accordance with KCC 1.12.101 & RCW 29A.16.040

Legend

- Original Precinct(s)
- New Precinct(s)
- Altered Precinct(s)
- Legislative Districts
- Congressional Districts
- King County Council Districts

N

0 0.15 0.3 0.6 0.9 1.2 Miles

Document Path: Y:\RedProjects\Projects\KR\2022 Ordinance Maps for Council KR\RED_45_2659\RED_45_2659.aprx

DocuSign Envelope ID: E6468297-3158-4990-AD1D-9B00635B75F2

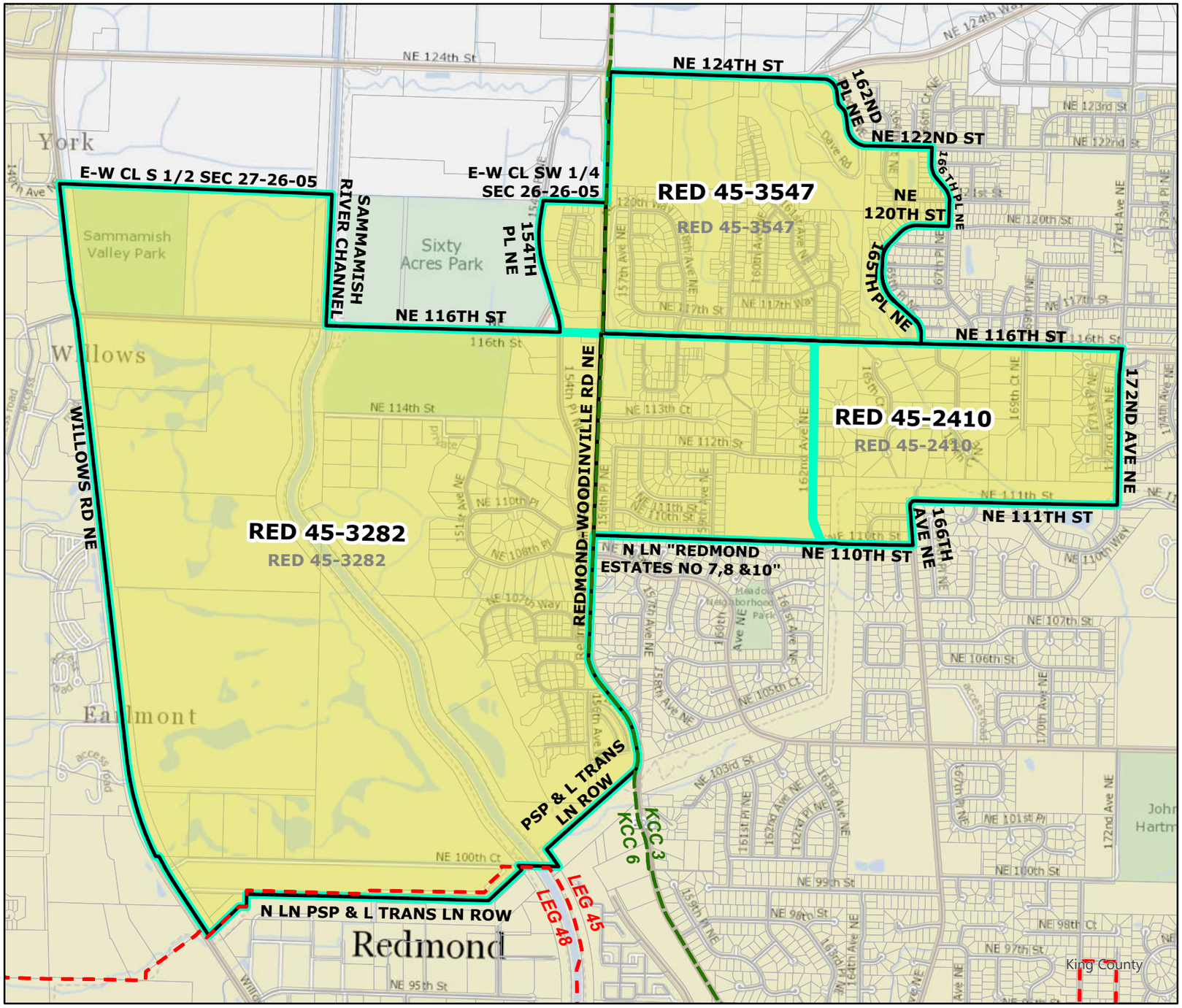

2022 Leg|Cong|KC Redistricting

Code	Precinct Name	NEW LG	NEW CG	NEW CC
3282	RED 45-3282	45	1	6
3547	RED 45-3547	45	1	3
2410	RED 45-2410	45	1	3

Original Precinct(s) and OLD Districts

3282	RED 45-3282	45	1	3
3547	RED 45-3547	45	1	3
2410	RED 45-2410	45	1	3

*: Denotes precinct(s) that have been abolished.

Precinct map produced by King County GIS Elections in accordance with KCC 1.12.101 & RCW 29A.16.040

Legend

- Original Precinct(s)
- New Precinct(s)
- Altered Precinct(s)
- Legislative Districts
- Congressional Districts
- King County Council Districts

N

0 0.07 0.15 0.3 0.45 0.6 Miles

Document Path: Y:\RedProjects\Projects\K\2022 Ordinance Maps for Council KS\MasterOrdinanceMapKS\RED_45_3282\RED_45_3282.aprx

DocuSign Envelope ID: E6468297-3158-4990-AD1D-9B00635B75F2

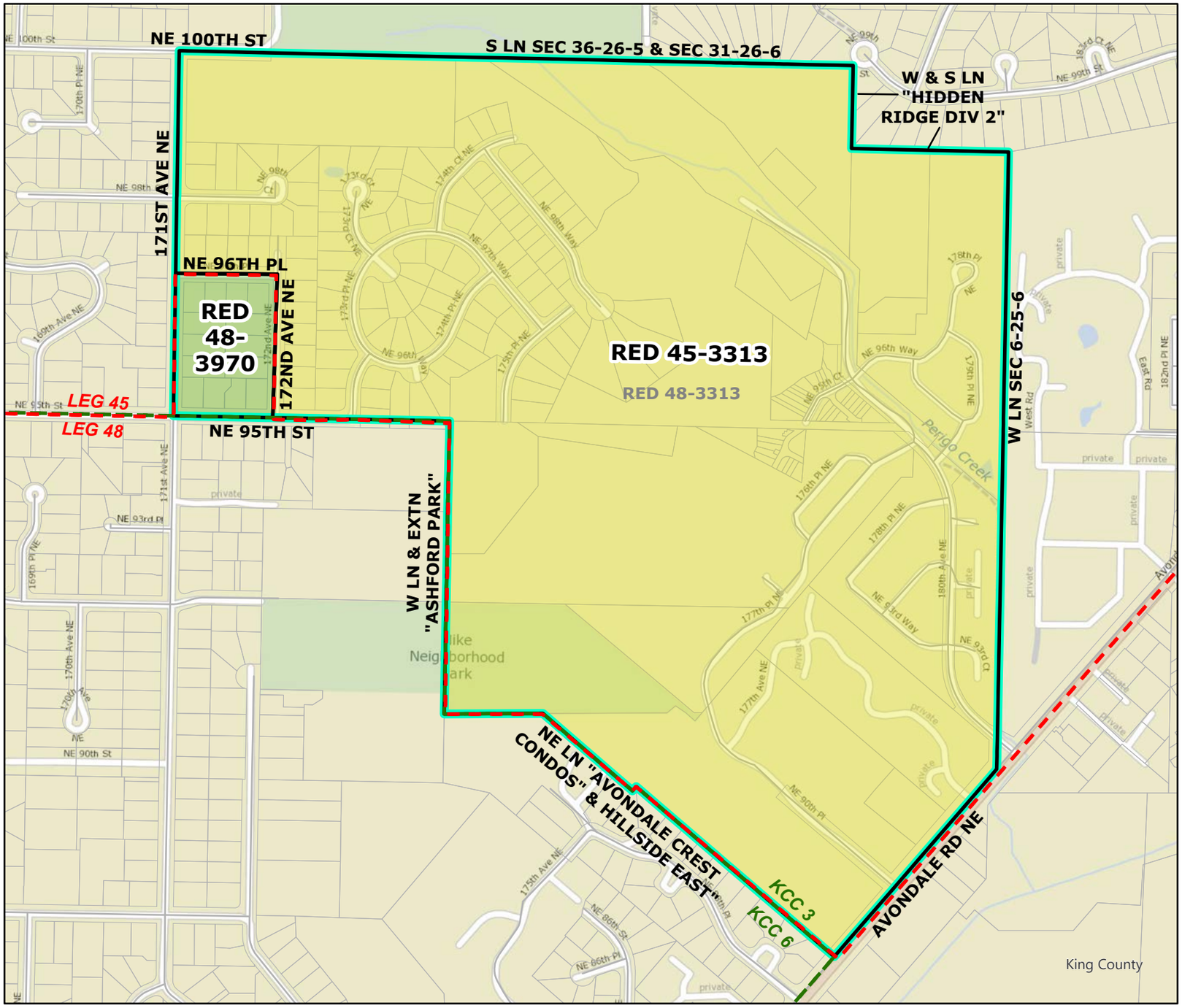

2022 Leg|Cong|KC Redistricting

Code	Precinct Name	NEW LG	NEW CG	NEW CC
3970	RED 48-3970	48	1	3
3313	RED 45-3313	45	1	3

Original Precinct(s) and OLD Districts

3313	RED 45-3313	48	1	3

*: Denotes precinct(s) that have been abolished.

Precinct map produced by King County GIS Elections in accordance with KCC 1.12.101 & RCW 29A.16.040

Legend

- Original Precinct(s)
- New Precinct(s)
- Altered Precinct(s)
- Legislative Districts
- Congressional Districts
- King County Council Districts

N

0 0.03 0.06 0.11 0.17 0.22 Miles

Document Path: Y:\RedProjects\Projects\K\2022 Ordinance Maps for Council KS\MasterOrdinanceMapKS\RED_48_3313\RED_48_3313.aprx

DocuSign Envelope ID: E6468297-3158-4990-AD1D-9B00635B75F2

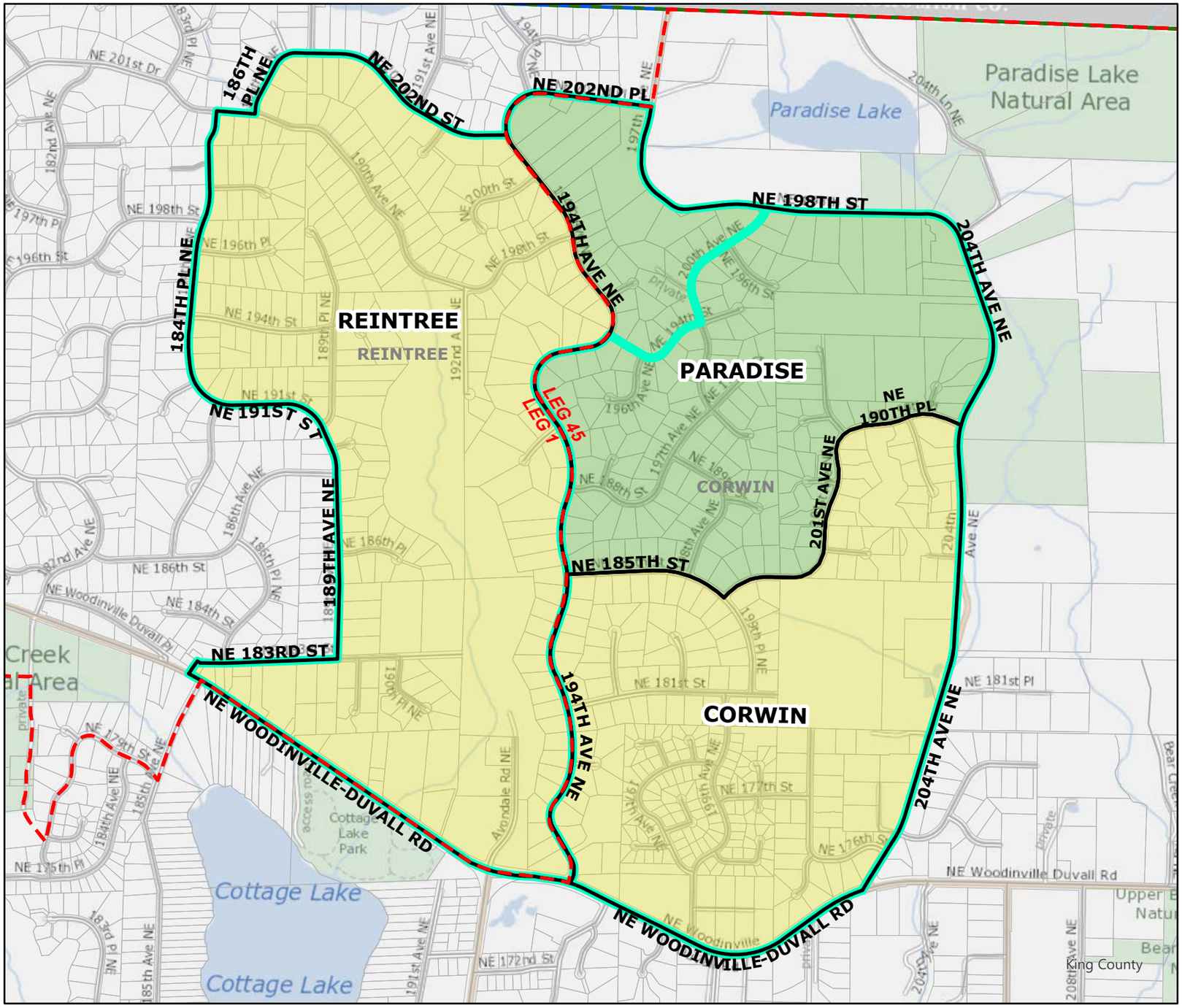

2022 Leg|Cong|KC Redistricting

Code	Precinct Name	NEW LG	NEW CG	NEW CC
3971	PARADISE	45	8	3
2493	REINTREE	1	8	3
2725	CORWIN	45	8	3

Original Precinct(s) and OLD Districts

2493	REINTREE	45	1	3
2725	CORWIN	45	1	3

*: Denotes precinct(s) that have been abolished.

Precinct map produced by King County GIS Elections in accordance with KCC 1.12.101 & RCW 29A.16.040

Legend

- Original Precinct(s)
- New Precinct(s)
- Altered Precinct(s)
- Legislative Districts
- Congressional Districts
- King County Council Districts

N

0 0.050.1 0.2 0.3 0.4 Miles

Document Path: Y:\RedProjects\Projects\2022 Ordinance Maps for Council RP\REINTREE\REINTREE.aprx

DocuSign Envelope ID: E6468297-3158-4990-AD1D-9B00635B75F2

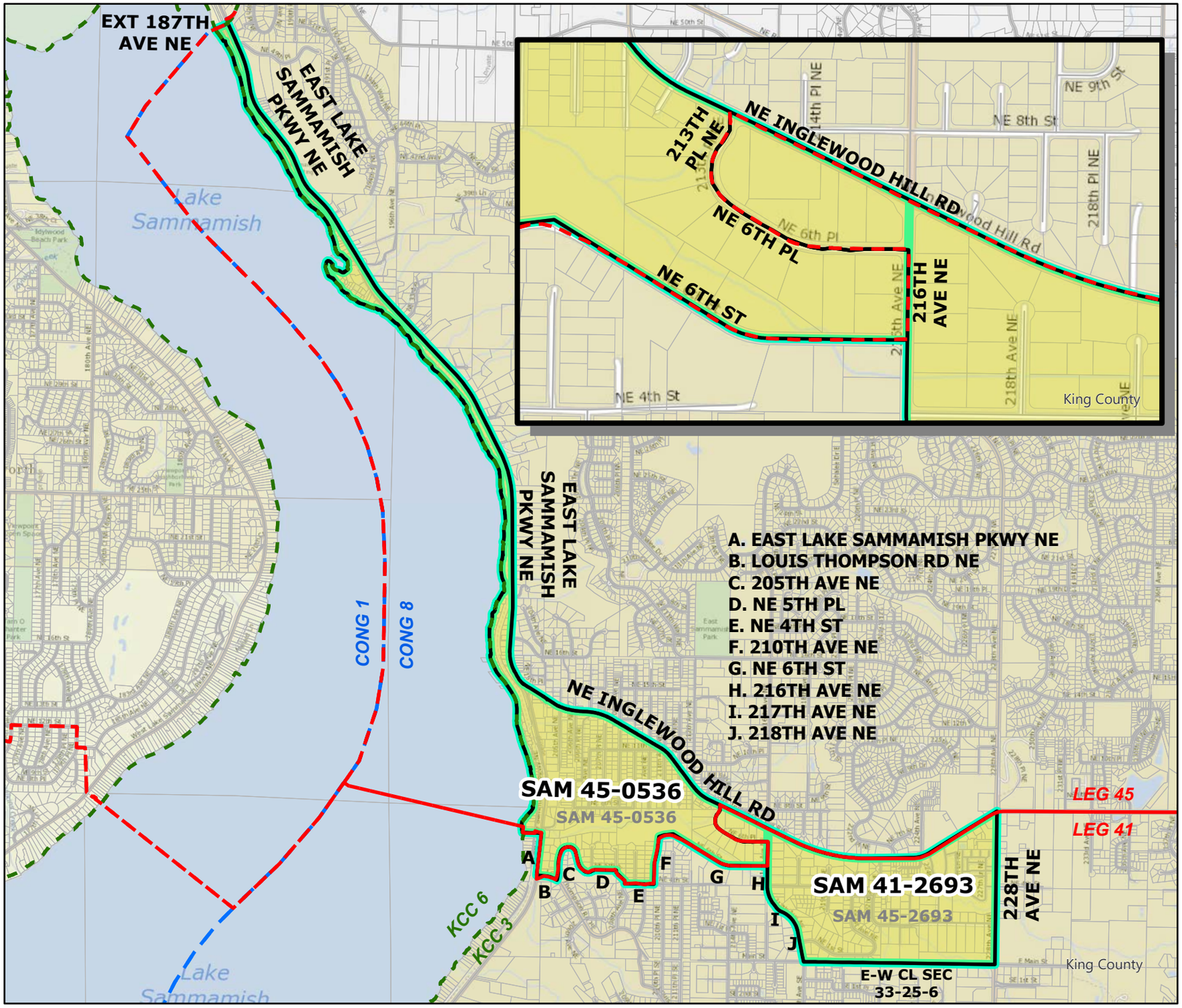

2022 Leg|Cong|KC Redistricting

Code	Precinct Name	NEW LG	NEW CG	NEW CC
0536	SAM 45-0536	45	8	3
2693	SAM 41-2693	41	8	3

Original Precinct(s) and OLD Districts

0536	SAM 45-0536	45	8	3
2693	SAM 45-2693	45	8	3

*: Denotes precinct(s) that have been abolished.

Precinct map produced by King County GIS Elections in accordance with KCC 1.12.101 & RCW 29A.16.040

Legend

- Original Precinct(s)
- New Precinct(s)
- Altered Precinct(s)
- Legislative Districts
- Congressional Districts
- King County Council Districts

N

0 0.13 0.25 0.5 0.75 1 Miles

Document Path: Y:\RedProjects\Projects\V2022 Ordinance Maps for Council V\JSAM_45_0536\SAM_45_0536\SAM_45_0536.aprx

DocuSign Envelope ID: E6468297-3158-4990-AD1D-9B00635B75F2

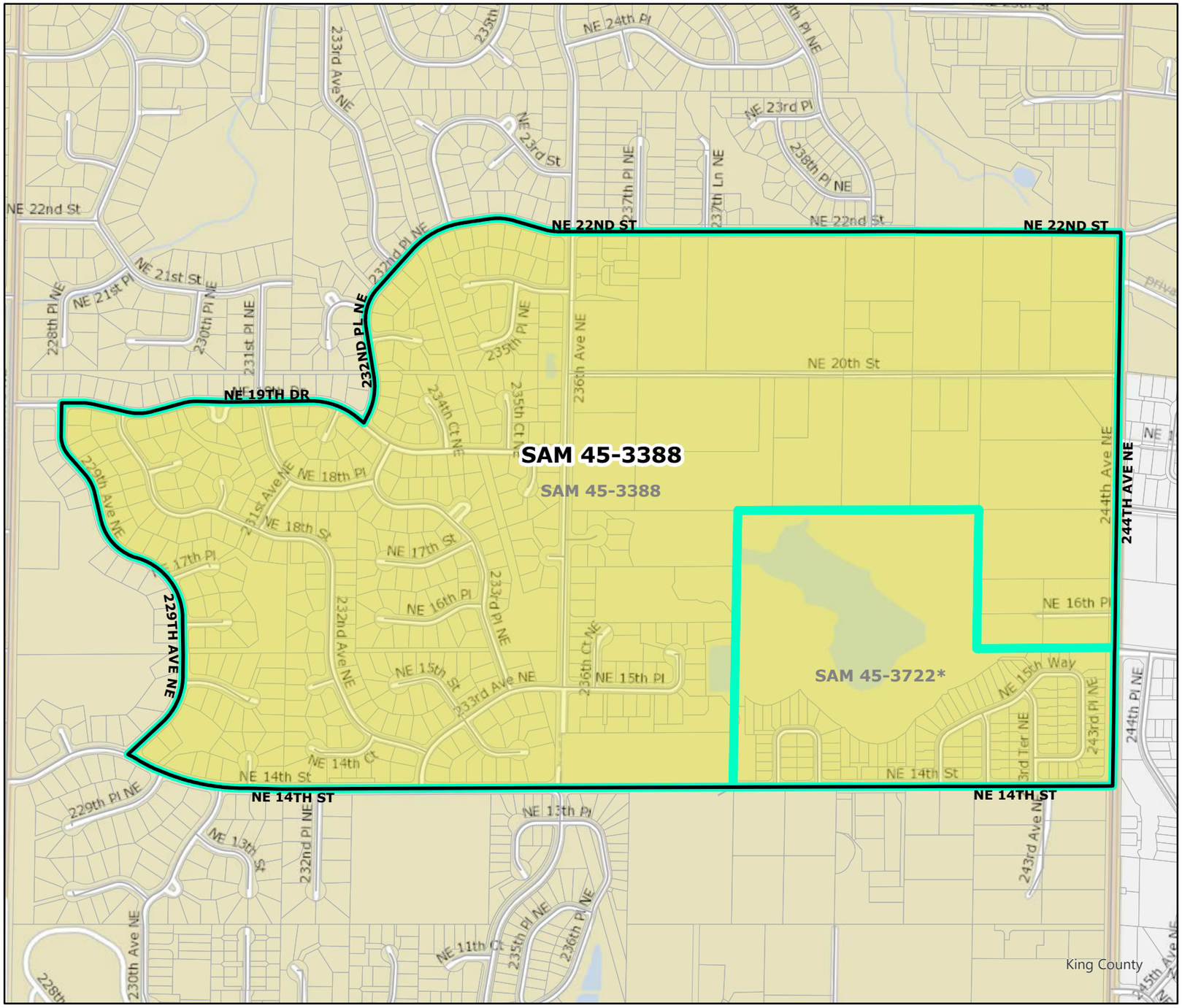

2022 Leg|Cong|KC Redistricting

Code	Precinct Name	NEW LG	NEW CG	NEW CC
3388	SAM 45-3388	45	8	3

Original Precinct(s) and OLD Districts

3388	SAM 45-3388	45	8	3
3722	SAM 45-3722*	45	1	3

*: Denotes precinct(s) that have been abolished.

Precinct map produced by King County GIS Elections in accordance with KCC 1.12.101 & RCW 29A.16.040

Legend

- Original Precinct(s)
- New Precinct(s)
- Altered Precinct(s)
- Legislative Districts
- Congressional Districts
- King County Council Districts

N

0 0.04 0.07 0.15 0.22 0.3 Miles

Document Path: Y:\RedProjects\Projects\R\2022 Ordinance Maps for Council RP\SAM_45-3722\SAM_45-3722.aprx

DocuSign Envelope ID: E6468297-3158-4990-AD1D-9B00635B75F2

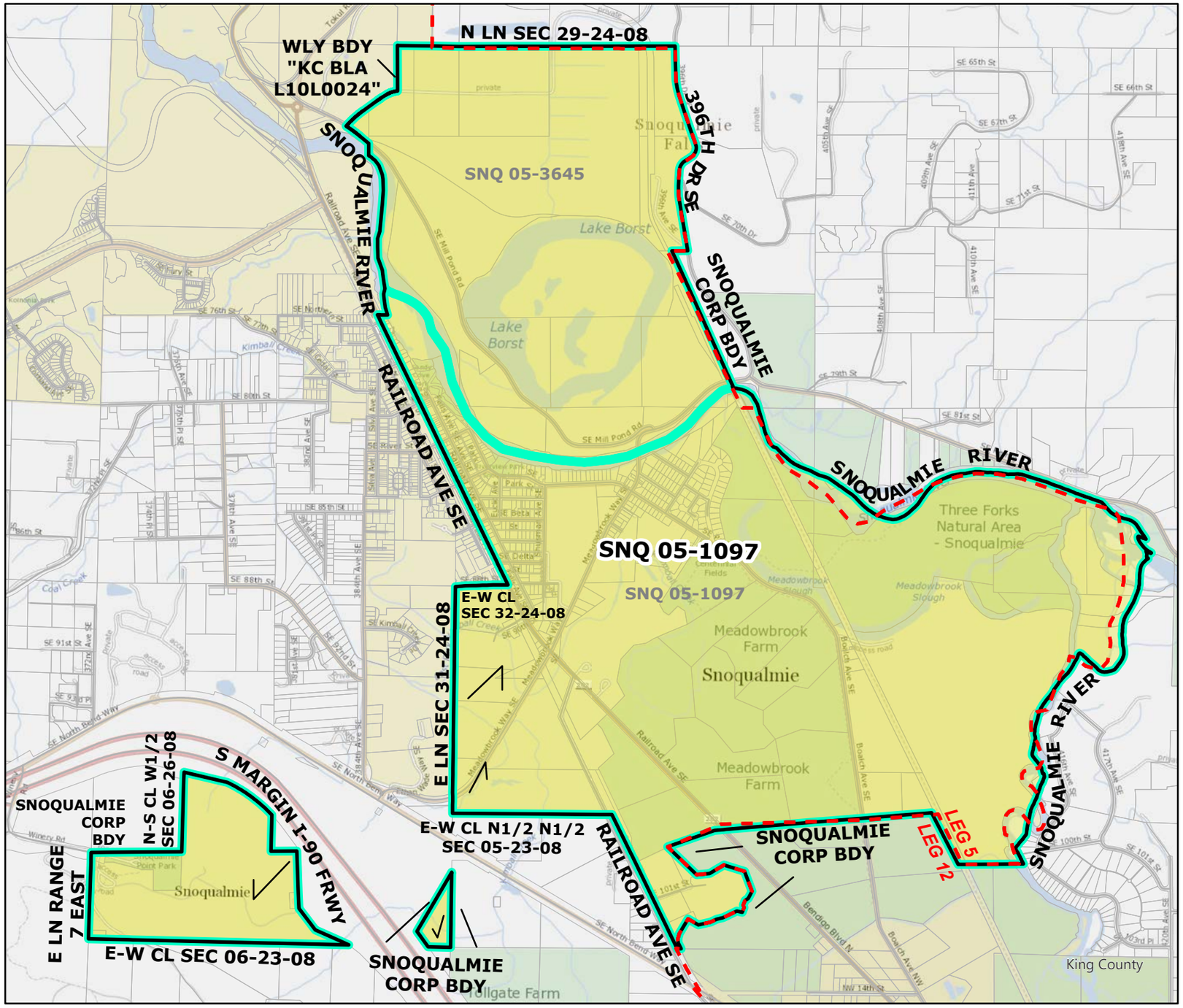

2022 Leg|Cong|KC Redistricting

Code	Precinct Name	NEW LG	NEW CG	NEW CC
1097	SNQ 05-1097	5	8	3

Original Precinct(s) and OLD Districts

1097	SNQ 05-1097	5	8	3
3645	SNQ 05-3645*	5	1	3

*: Denotes precinct(s) that have been abolished.

Precinct map produced by King County GIS Elections in accordance with KCC 1.12.101 & RCW 29A.16.040

Legend

- Original Precinct(s)
- New Precinct(s)
- Altered Precinct(s)
- Legislative Districts
- Congressional Districts
- King County Council Districts

N

0 0.1 0.2 0.4 0.6 0.8 Miles

Document Path: Y:\RedProjects\Projects\2022 Ordinance Maps for Council KS\MasterOrdinanceMapKS\SNQ_05_3645\SNQ_05_3645.aprx

DocuSign Envelope ID: E6468297-3158-4990-AD1D-9B00635B75F2

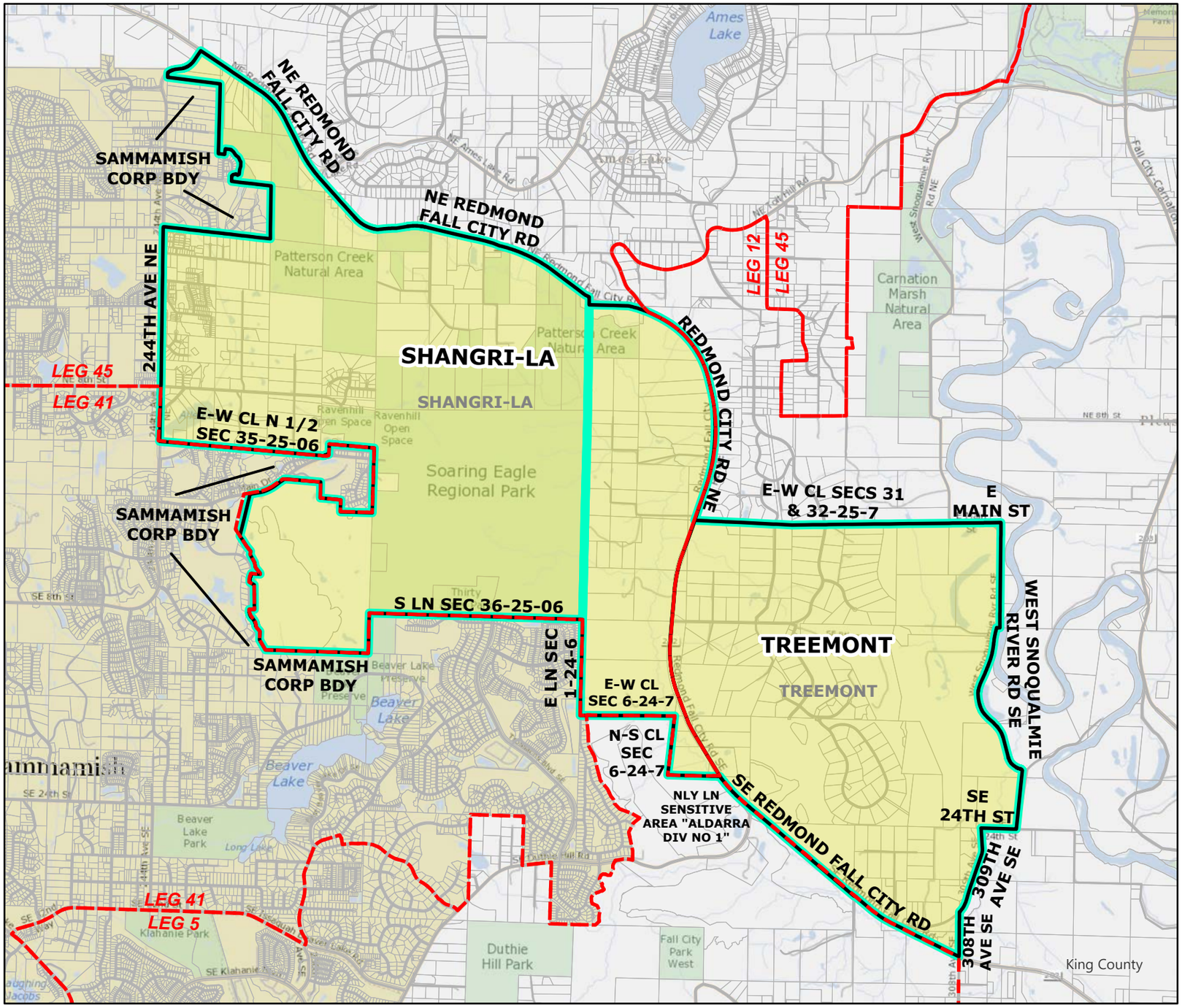

2022 Leg|Cong|KC Redistricting

Code	Precinct Name	NEW LG	NEW CG	NEW CC
1070	SHANGRI-LA	45	8	3
3735	TREEMONT	12	8	3

Original Precinct(s) and OLD Districts

1070	SHANGRI-LA	45	1	3
3735	TREEMONT	5	1	3

*: Denotes precinct(s) that have been abolished.

Precinct map produced by King County GIS Elections in accordance with KCC 1.12.101 & RCW 29A.16.040

Legend

- Original Precinct(s)
- New Precinct(s)
- Altered Precinct(s)
- Legislative Districts
- Congressional Districts
- King County Council Districts

N

0 0.2 0.4 0.8 1.2 1.6 Miles

Document Path: Y:\RedProjects\Projects\KR\2022 Ordinance Maps for Council KR\TREEMONT.aprx

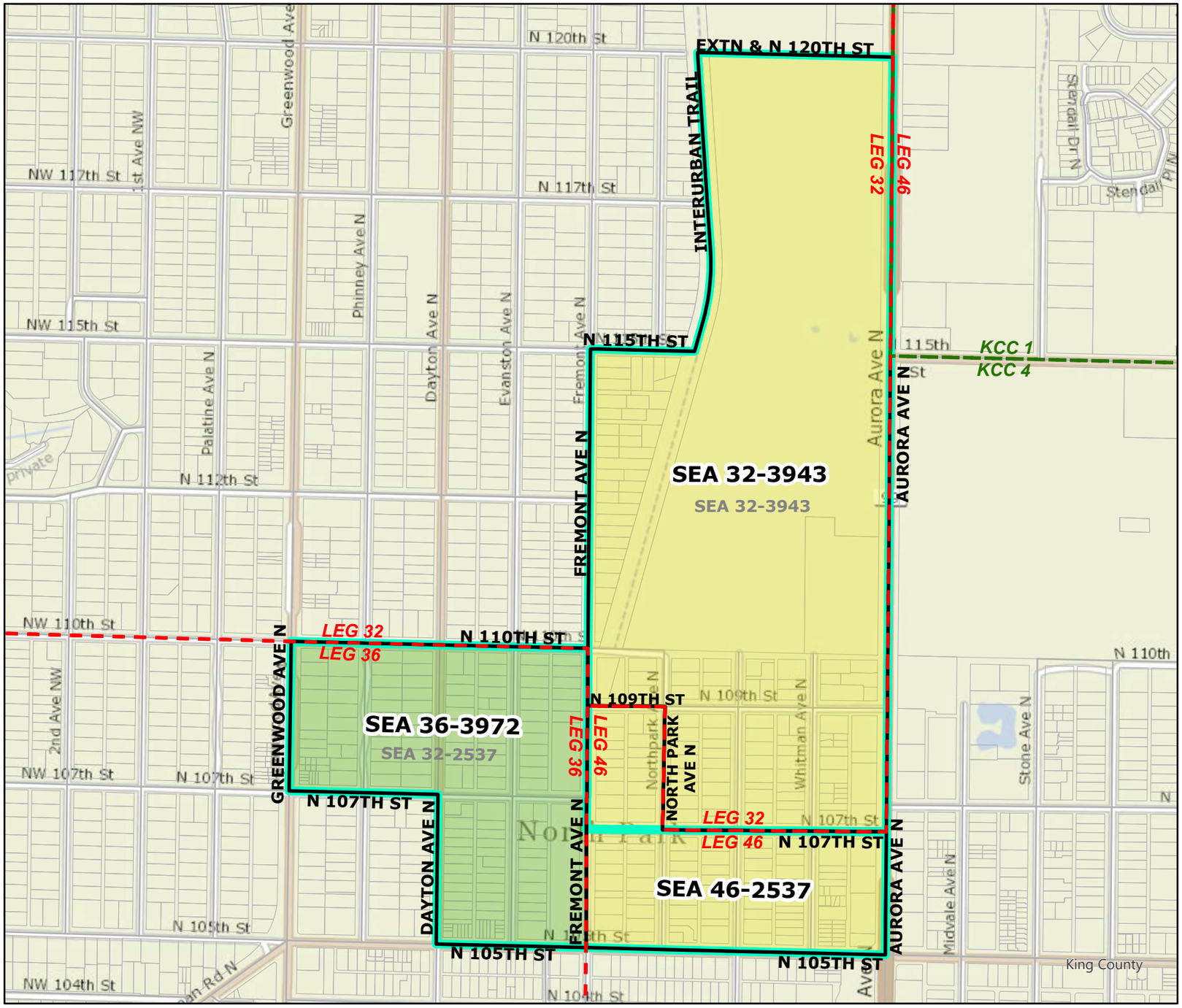

2022 Leg|Cong|KC Redistricting

Code	Precinct Name	NEW LG	NEW CG	NEW CC
3972	SEA 36-3972	36	7	4
2537	SEA 46-2537	46	7	4
3943	SEA 32-3943	32	7	4
Original Precinct(s) and OLD Districts				
2537	SEA 32-2537	32	7	4
3943	SEA 32-3943	32	7	4

*: Denotes precinct(s) that have been abolished.
Precinct map produced by King County GIS Elections in accordance with KCC 1.12.101 & RCW 29A.16.040

Legend

- Original Precinct(s)
- New Precinct(s)
- Altered Precinct(s)
- Legislative Districts
- Congressional Districts
- King County Council Districts

N

0 0.04 0.07 0.14 0.21 0.28 Miles

DocuSign Envelope ID: E6468297-3158-4990-AD1D-9B00635B75F2

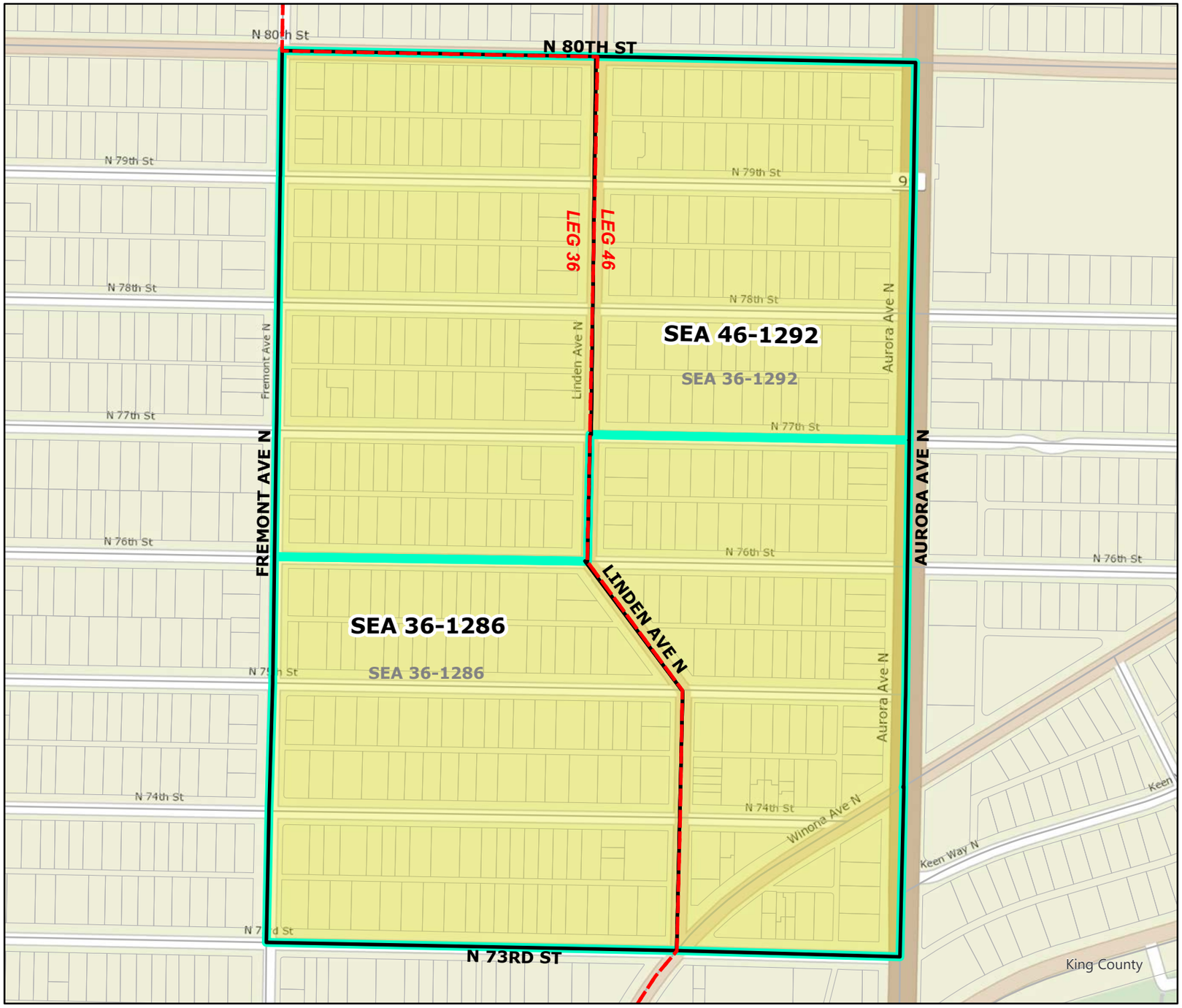

2022 Leg|Cong|KC Redistricting

Code	Precinct Name	NEW LG	NEW CG	NEW CC
1286	SEA 36-1286	36	7	4
1292	SEA 46-1292	46	7	4

Original Precinct(s) and OLD Districts

1286	SEA 36-1286	36	7	4
1292	SEA 36-1292	36	7	4

*: Denotes precinct(s) that have been abolished.

Precinct map produced by King County GIS Elections in accordance with KCC 1.12.101 & RCW 29A.16.040

Legend

- Original Precinct(s)
- New Precinct(s)
- Altered Precinct(s)
- Legislative Districts
- Congressional Districts
- King County Council Districts

N

0 0.01 0.03 0.06 0.09 0.12 Miles

Document Path: Y:\RedProjects\Projects\2022 Ordinance Maps for Council KS\MasterOrdinanceMapKS\SEA_36_1286\SEA_36_1286.aprx

DocuSign Envelope ID: E6468297-3158-4990-AD1D-9B00635B75F2

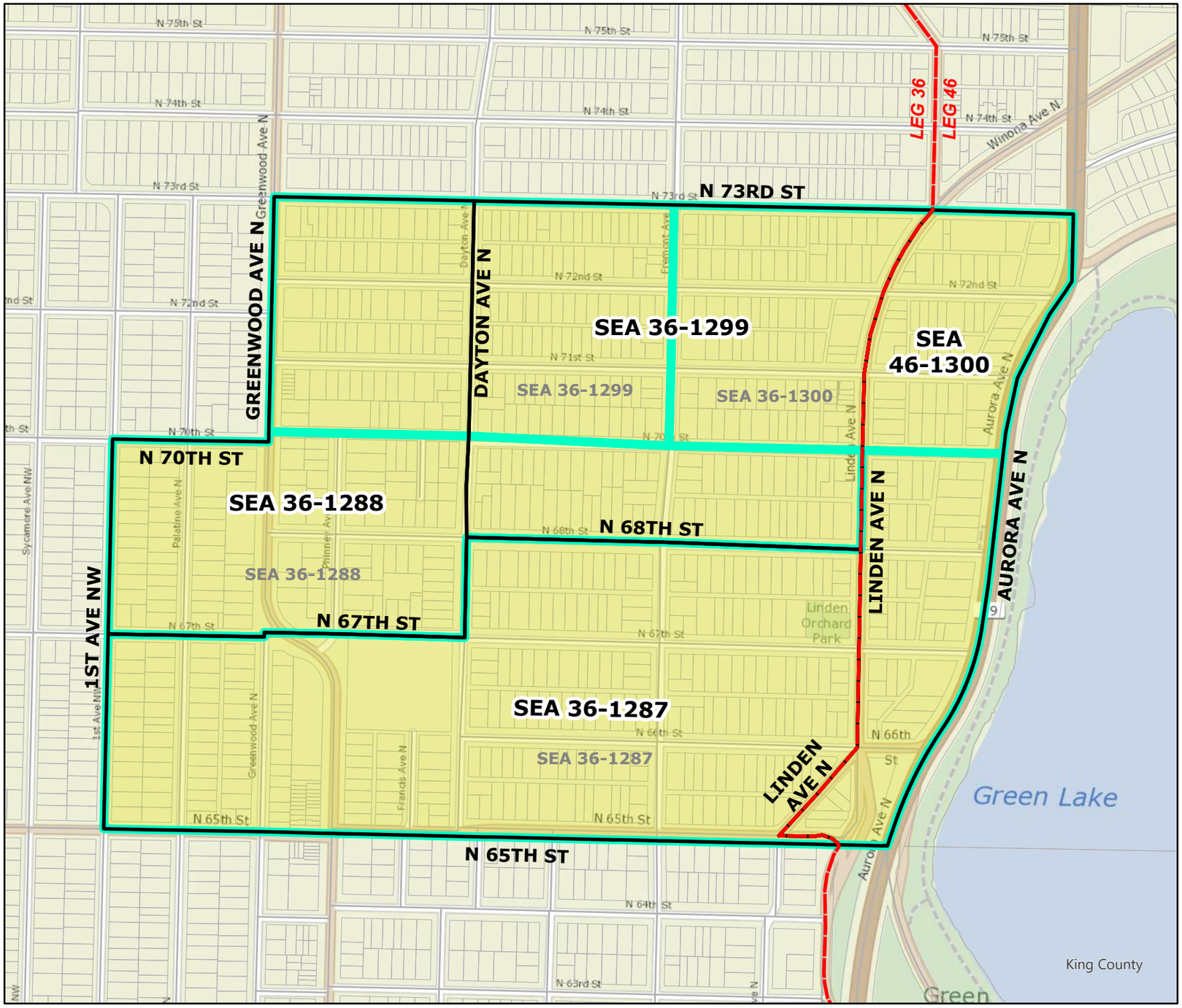

2022 Leg|Cong|KC Redistricting

Code	Precinct Name	NEW LG	NEW CG	NEW CC
1287	SEA 36-1287	36	7	4
1288	SEA 36-1288	36	7	4
1299	SEA 36-1299	36	7	4
1300	SEA 46-1300	46	7	4

Original Precinct(s) and OLD Districts

1287	SEA 36-1287	36	7	4
1288	SEA 36-1288	36	7	4
1299	SEA 36-1299	36	7	4
1300	SEA 36-1300	36	7	4

*: Denotes precinct(s) that have been abolished.

Precinct map produced by King County GIS Elections in accordance with KCC 1.12.101 & RCW 29A.16.040

Legend

- Original Precinct(s)
- New Precinct(s)
- Altered Precinct(s)
- Legislative Districts
- Congressional Districts
- King County Council Districts

N

0 0.03 0.05 0.1 0.15 0.2 Miles

Document Path: Y:\RedProjects\Projects\KR\2022 Ordinance Maps for Council KR\SEA_36_1287\SEA_36_1287.aprx

DocuSign Envelope ID: E6468297-3158-4990-AD1D-9B00635B75F2

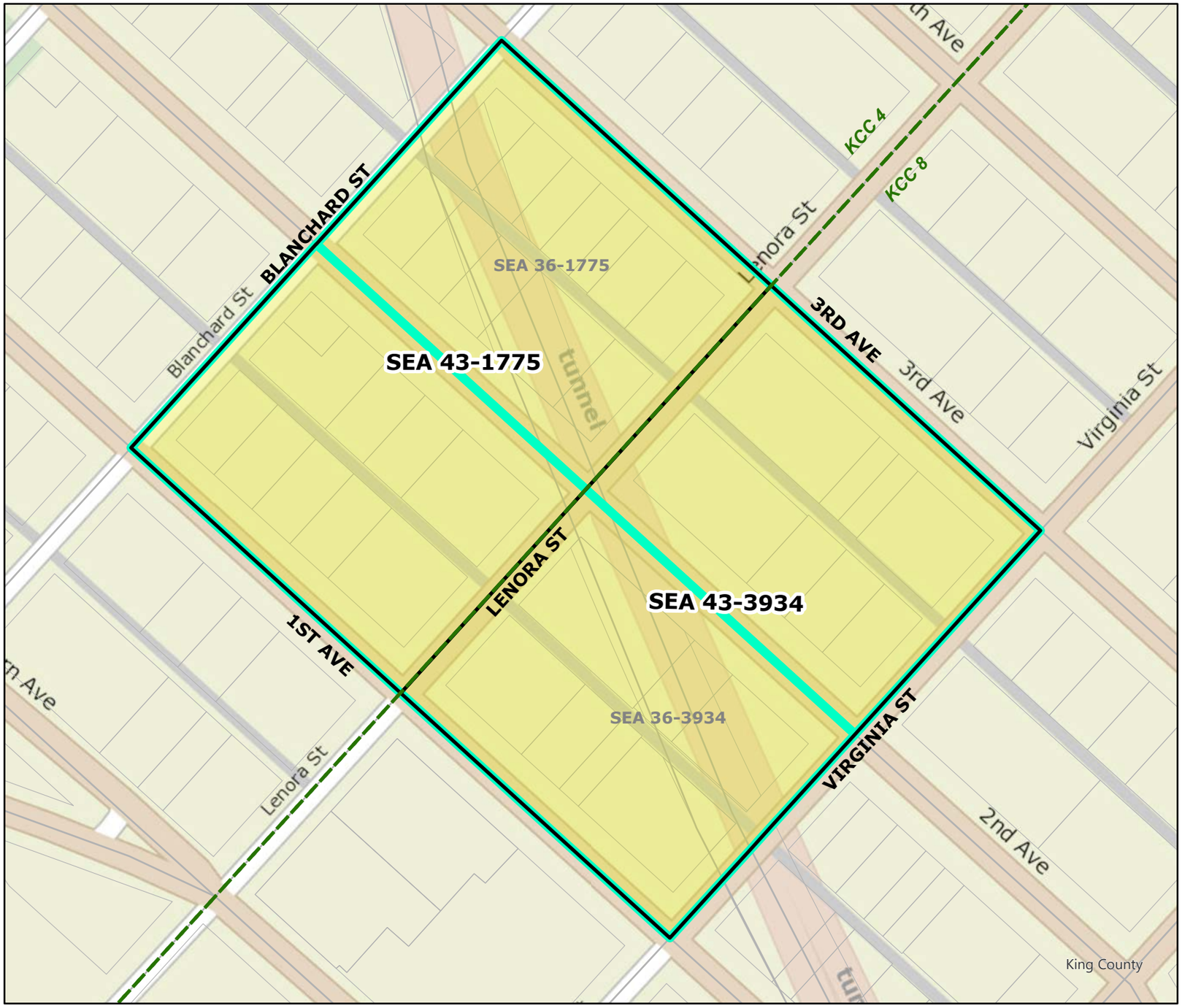

2022 Leg|Cong|KC Redistricting

Code	Precinct Name	NEW LG	NEW CG	NEW CC
1775	SEA 43-1775	43	7	4
3934	SEA 43-3934	43	7	8

Original Precinct(s) and OLD Districts

1775	SEA 36-1775	36	7	4
3934	SEA 36-3934	36	7	4

*: Denotes precinct(s) that have been abolished.

Precinct map produced by King County GIS Elections in accordance with KCC 1.12.101 & RCW 29A.16.040

Legend

- Original Precinct(s)
- New Precinct(s)
- Altered Precinct(s)
- Legislative Districts
- Congressional Districts
- King County Council Districts

N

0 0.010.01 0.03 0.04 0.06 Miles

Document Path: Y:\RedProjects\Projects\V2022 Ordinance Maps for Council V.J\SEA_43_1775\SEA_43_1775\SEA_43_1775.aprx

DocuSign Envelope ID: E6468297-3158-4990-AD1D-9B00635B75F2

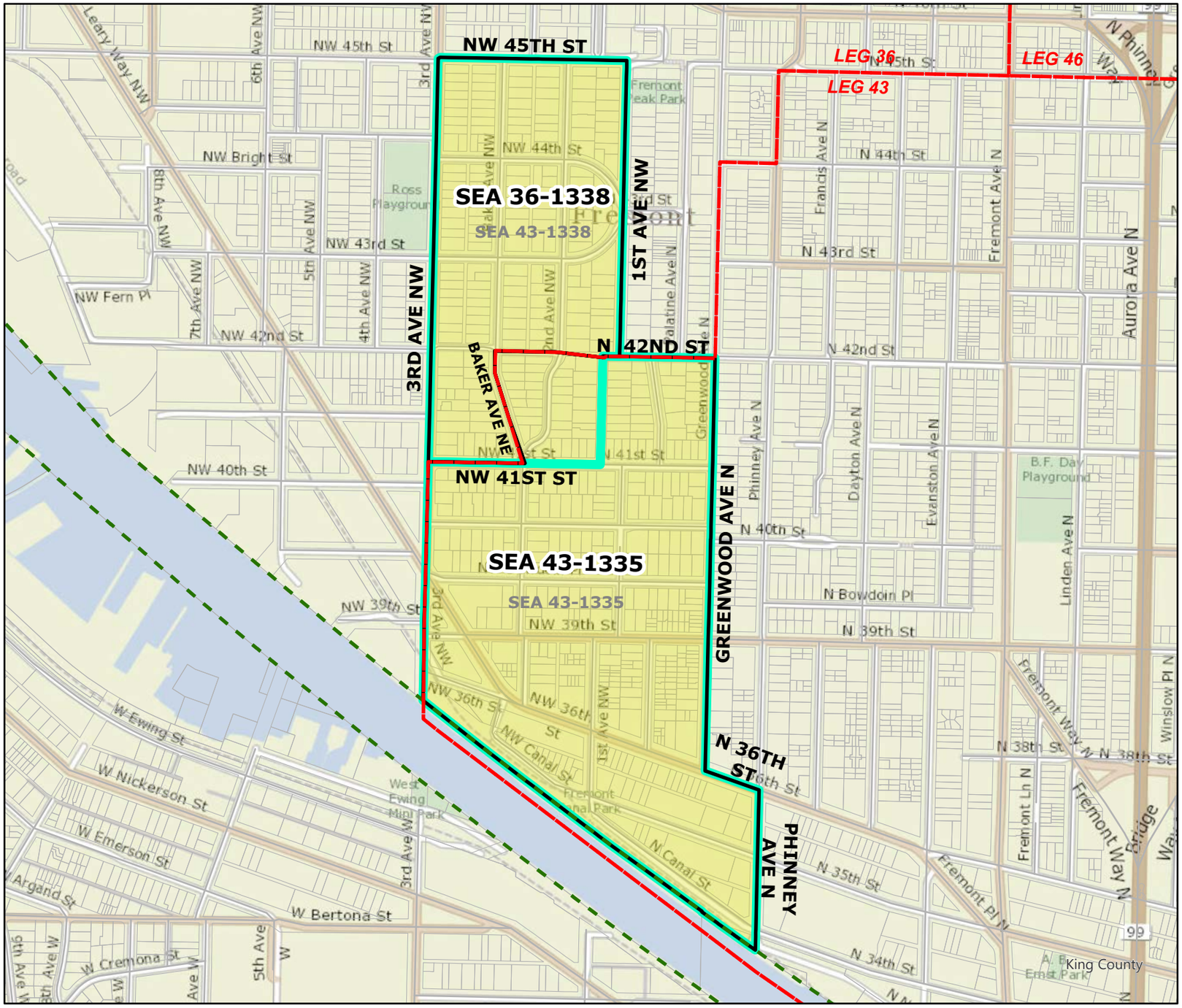

2022 Leg|Cong|KC Redistricting

Code	Precinct Name	NEW LG	NEW CG	NEW CC
1338	SEA 36-1338	36	7	4
1335	SEA 43-1335	43	7	4

Original Precinct(s) and OLD Districts

1338	SEA 43-1338	43	7	4
1335	SEA 43-1335	43	7	4

*: Denotes precinct(s) that have been abolished.

Precinct map produced by King County GIS Elections in accordance with KCC 1.12.101 & RCW 29A.16.040

Legend

- Original Precinct(s)
- New Precinct(s)
- Altered Precinct(s)
- Legislative Districts
- Congressional Districts
- King County Council Districts

N

0 0.04 0.07 0.15 0.22 0.3 Miles

Document Path: Y:\RedProjects\Projects\KR\2022 Ordinance Maps for Council KR\SEA_43_1338\SEA_43_1338.aprx

DocuSign Envelope ID: E6468297-3158-4990-AD1D-9B00635B75F2

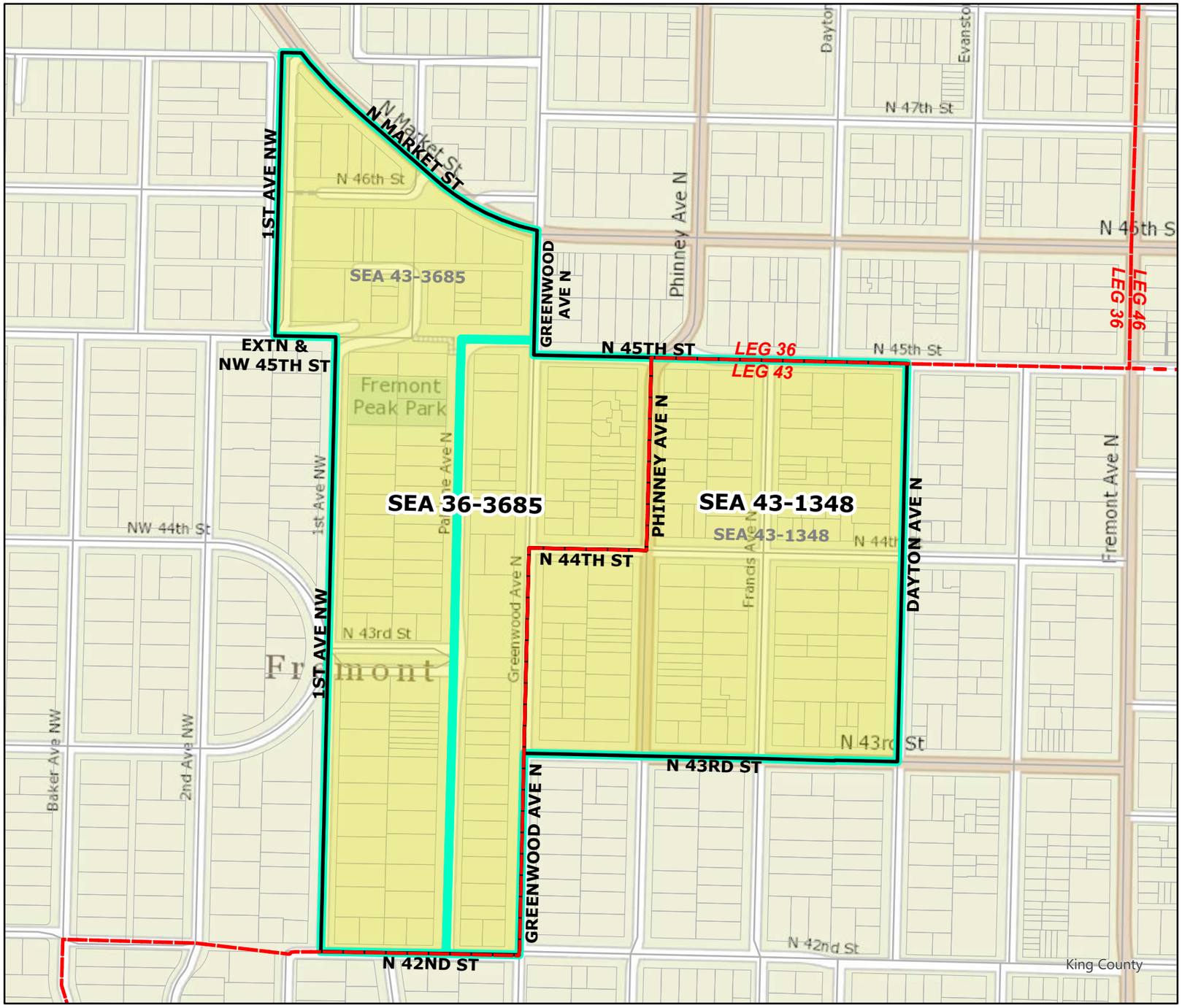

2022 Leg|Cong|KC Redistricting

Code	Precinct Name	NEW LG	NEW CG	NEW CC
1348	SEA 43-1348	43	7	4
3685	SEA 36-3685	36	7	4

Original Precinct(s) and OLD Districts

1348	SEA 43-1348	43	7	4
3685	SEA 43-3685	43	7	4

*: Denotes precinct(s) that have been abolished.

Precinct map produced by King County GIS Elections in accordance with KCC 1.12.101 & RCW 29A.16.040

Legend

- Original Precinct(s)
- New Precinct(s)
- Altered Precinct(s)
- Legislative Districts
- Congressional Districts
- King County Council Districts

N

0 0.02 0.04 0.07 0.11 0.14 Miles

Document Path: Y:\RedProjects\Projects\2022 Ordinance Maps for Council RP\SEA_43-1348\SEA_43-1348.aprx

DocuSign Envelope ID: E6468297-3158-4990-AD1D-9B00635B75F2

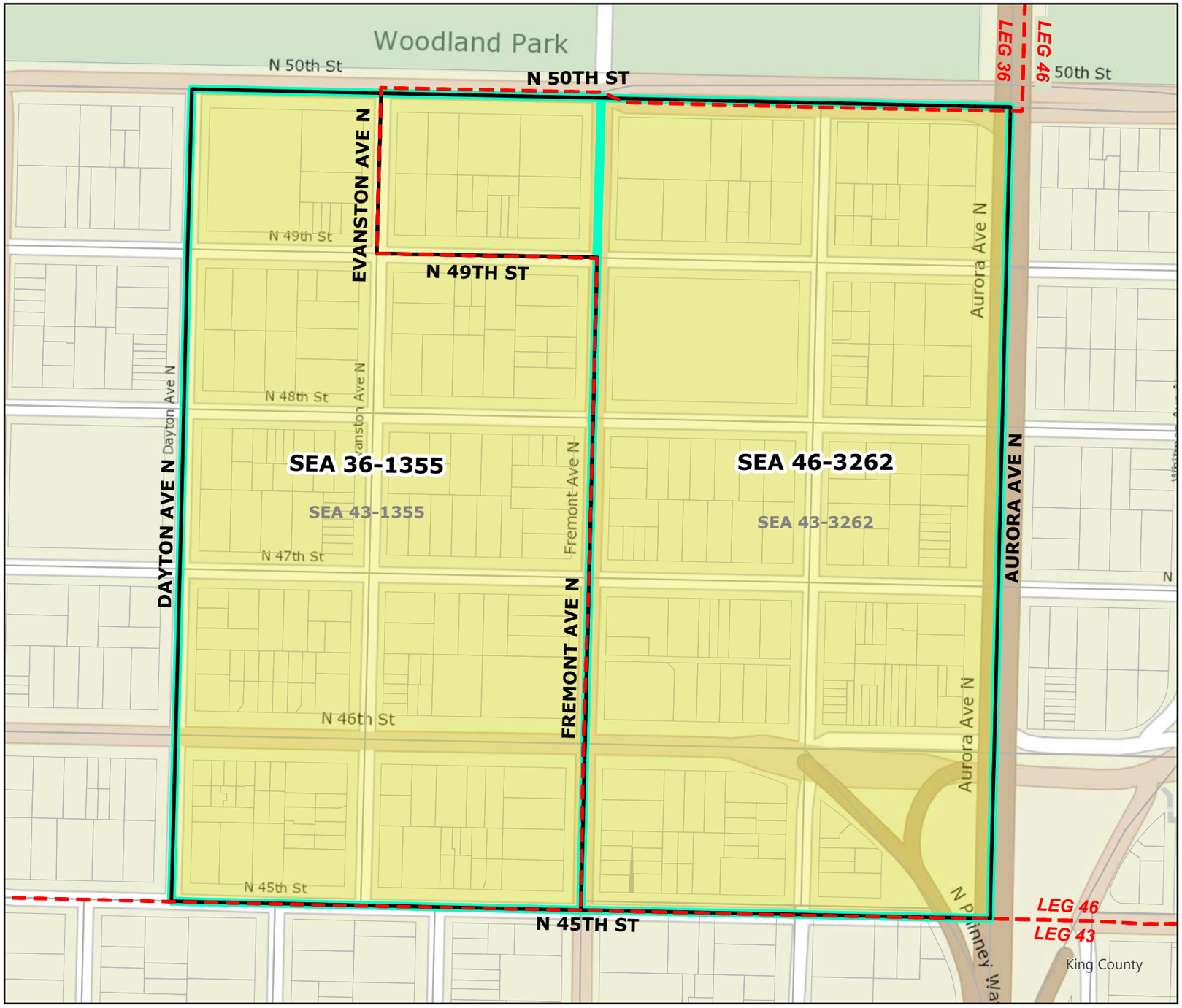

2022 Leg|Cong|KC Redistricting

Code	Precinct Name	NEW LG	NEW CG	NEW CC
1355	SEA 36-1355	36	7	4
3262	SEA 46-3262	46	7	4

Original Precinct(s) and OLD Districts

1355	SEA 43-1355	43	7	4
3262	SEA 43-3262	43	7	4

*: Denotes precinct(s) that have been abolished.

Precinct map produced by King County GIS Elections in accordance with KCC 1.12.101 & RCW 29A.16.040

Legend

- Original Precinct(s)
- New Precinct(s)
- Altered Precinct(s)
- Legislative Districts
- Congressional Districts
- King County Council Districts

N

0 0.01 0.03 0.05 0.08 0.1 Miles

Document Path: Y:\RedProjects\Projects\KR\2022 Ordinance Maps for Council KR\SEA_43_1355\SEA_43_1355.aprx

DocuSign Envelope ID: E6468297-3158-4990-AD1D-9B00635B75F2

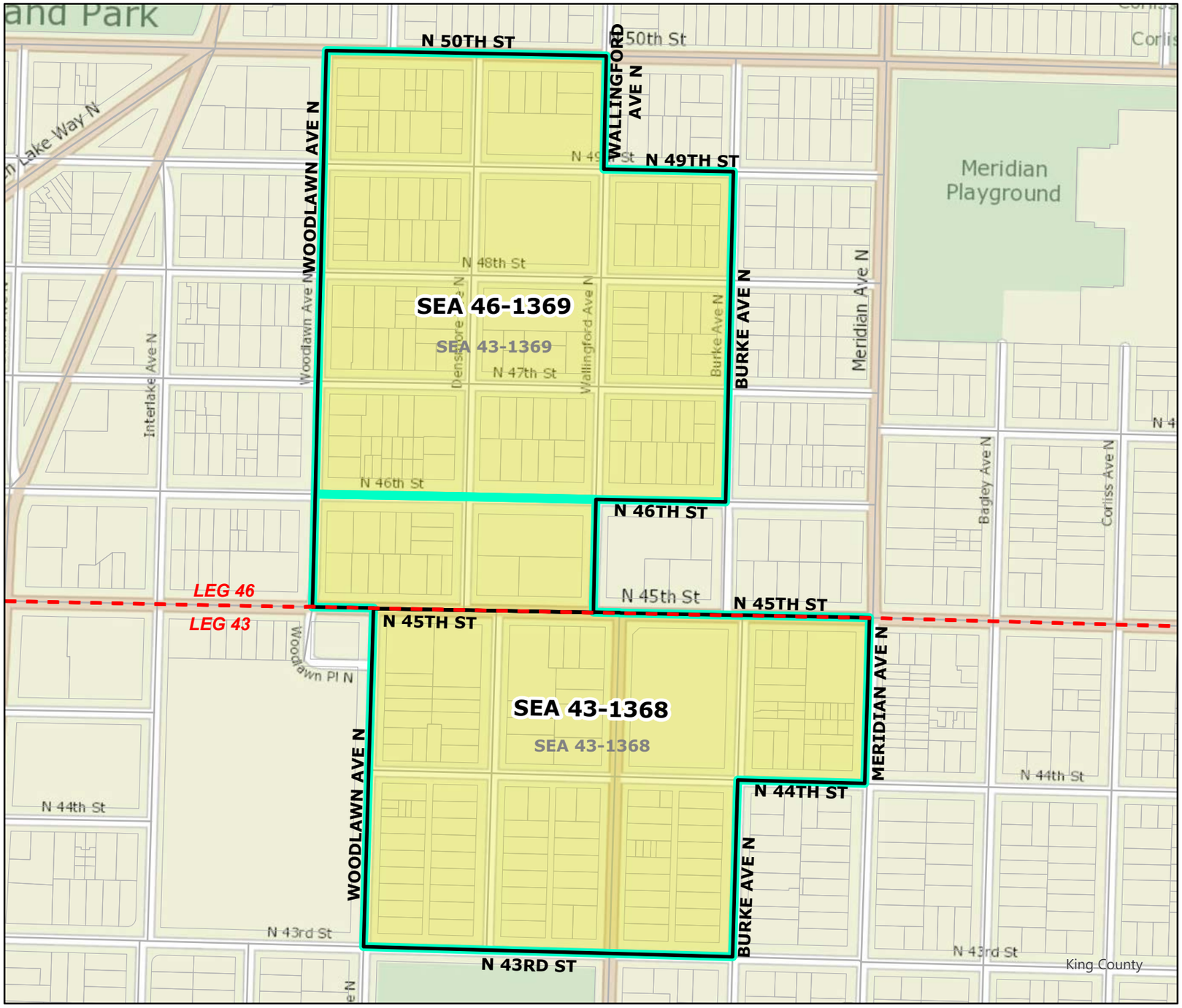

2022 Leg|Cong|KC Redistricting

Code	Precinct Name	NEW LG	NEW CG	NEW CC
1368	SEA 43-1368	43	7	4
1369	SEA 46-1369	46	7	4

Original Precinct(s) and OLD Districts

1368	SEA 43-1368	43	7	4
1369	SEA 43-1369	43	7	4

*: Denotes precinct(s) that have been abolished.

Precinct map produced by King County GIS Elections in accordance with KCC 1.12.101 & RCW 29A.16.040

Legend

- Original Precinct(s)
- New Precinct(s)
- Altered Precinct(s)
- Legislative Districts
- Congressional Districts
- King County Council Districts

N

0 0.02 0.04 0.07 0.11 0.14 Miles

Document Path: Y:\RedProjects\Projects\K\2022 Ordinance Maps for Council KS\MasterOrdinanceMapKS\SEA_43_1368\SEA_43_1368.aprx

DocuSign Envelope ID: E6468297-3158-4990-AD1D-9B00635B75F2

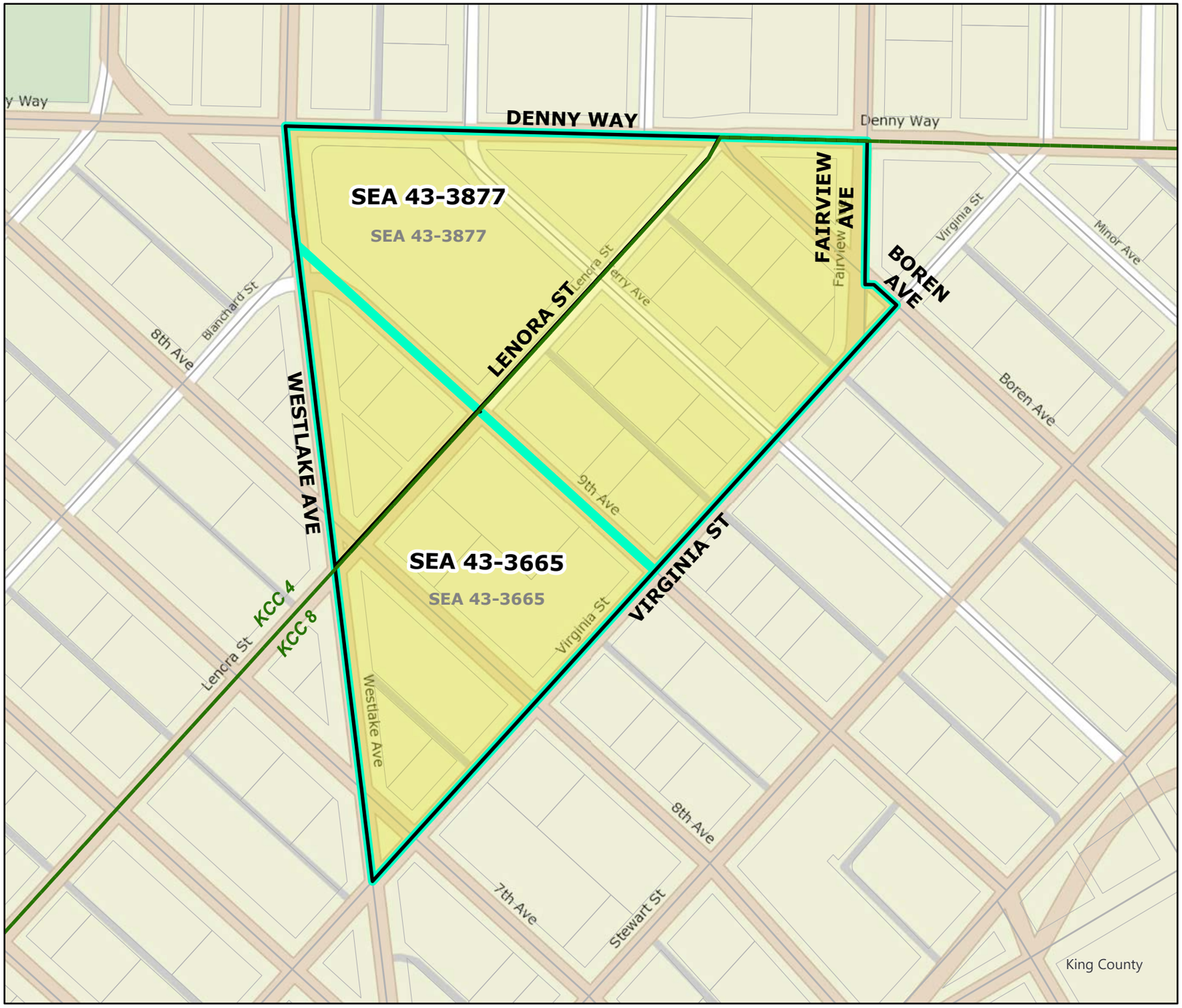

2022 Leg|Cong|KC Redistricting

Code	Precinct Name	NEW LG	NEW CG	NEW CC
3665	SEA 43-3665	43	7	8
3877	SEA 43-3877	43	7	4

Original Precinct(s) and OLD Districts

3665	SEA 43-3665	43	7	4
3877	SEA 43-3877	43	7	4

*: Denotes precinct(s) that have been abolished.

Precinct map produced by King County GIS Elections in accordance with KCC 1.12.101 & RCW 29A.16.040

Legend

- Original Precinct(s)
- New Precinct(s)
- Altered Precinct(s)
- Legislative Districts
- Congressional Districts
- King County Council Districts

N

0 0.01 0.03 0.05 0.08 0.1 Miles

Document Path: Y:\RedProjects\Projects\K\2022 Ordinance Maps for Council KS\MasterOrdinanceMapKS\SEA_43_3665\SEA_43_3665.aprx

DocuSign Envelope ID: E6468297-3158-4990-AD1D-9B00635B75F2

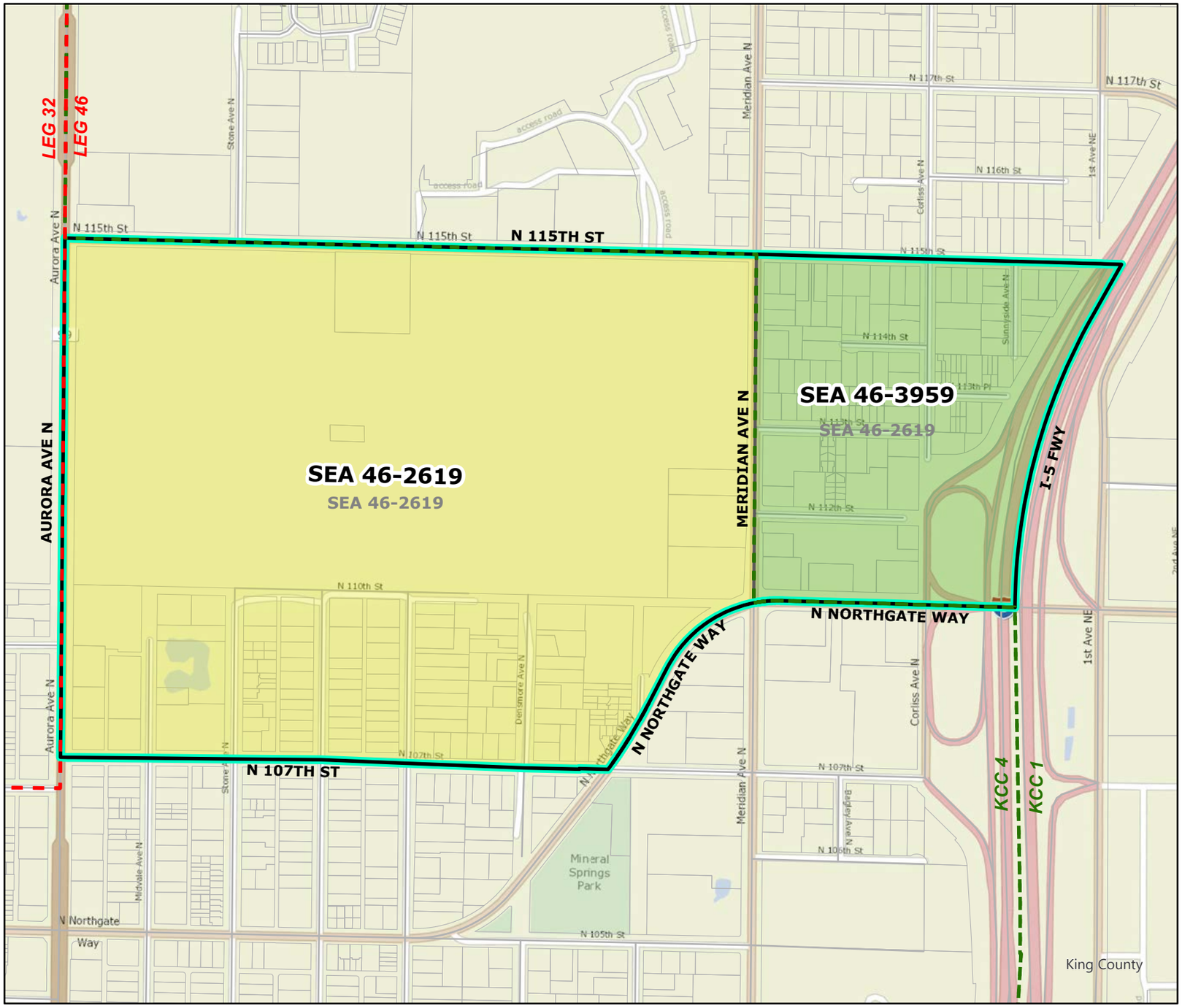

2022 Leg|Cong|KC Redistricting

Code	Precinct Name	NEW LG	NEW CG	NEW CC
3959	SEA 46-3959	46	7	1
2619	SEA 46-2619	46	7	4

Original Precinct(s) and OLD Districts

2619	SEA 46-2619	46	7	4

*: Denotes precinct(s) that have been abolished.

Precinct map produced by King County GIS Elections in accordance with KCC 1.12.101 & RCW 29A.16.040

Legend

- Original Precinct(s)
- New Precinct(s)
- Altered Precinct(s)
- Legislative Districts
- Congressional Districts
- King County Council Districts

N

0 0.03 0.06 0.12 0.18 0.24 Miles

Document Path: Y:\RedProjects\Projects\KR\2022 Ordinance Maps for Council KR\SEA_46_2619\SEA_46_2619.aprx

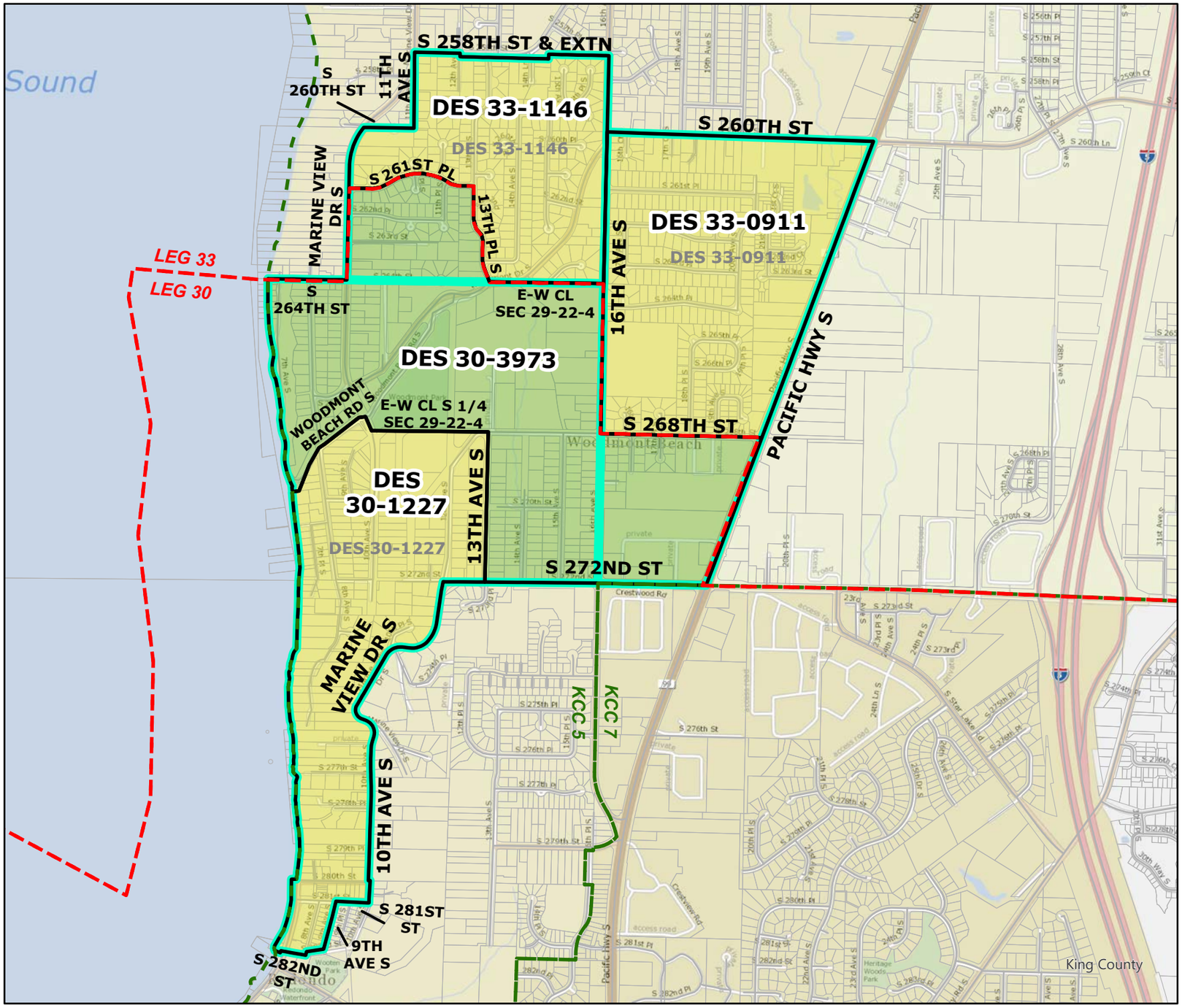

2022 Leg|Cong|KC Redistricting

Code	Precinct Name	NEW LG	NEW CG	NEW CC
3973	DES 30-3973	30	9	5
1227	DES 30-1227	30	9	5
1146	DES 33-1146	33	9	5
0911	DES 33-0911	33	9	5

Original Precinct(s) and OLD Districts

1227	DES 30-1227	30	9	5
1146	DES 33-1146	33	9	5
0911	DES 33-0911	33	9	5

*: Denotes precinct(s) that have been abolished.
Precinct map produced by King County GIS Elections in accordance with KCC 1.12.101 & RCW 29A.16.040

Legend

- Original Precinct(s)
- New Precinct(s)
- Altered Precinct(s)
- Legislative Districts
- Congressional Districts
- King County Council Districts

N

0 0.050.1 0.2 0.3 0.4 Miles

DocuSign Envelope ID: E6468297-3158-4990-AD1D-9B00635B75F2

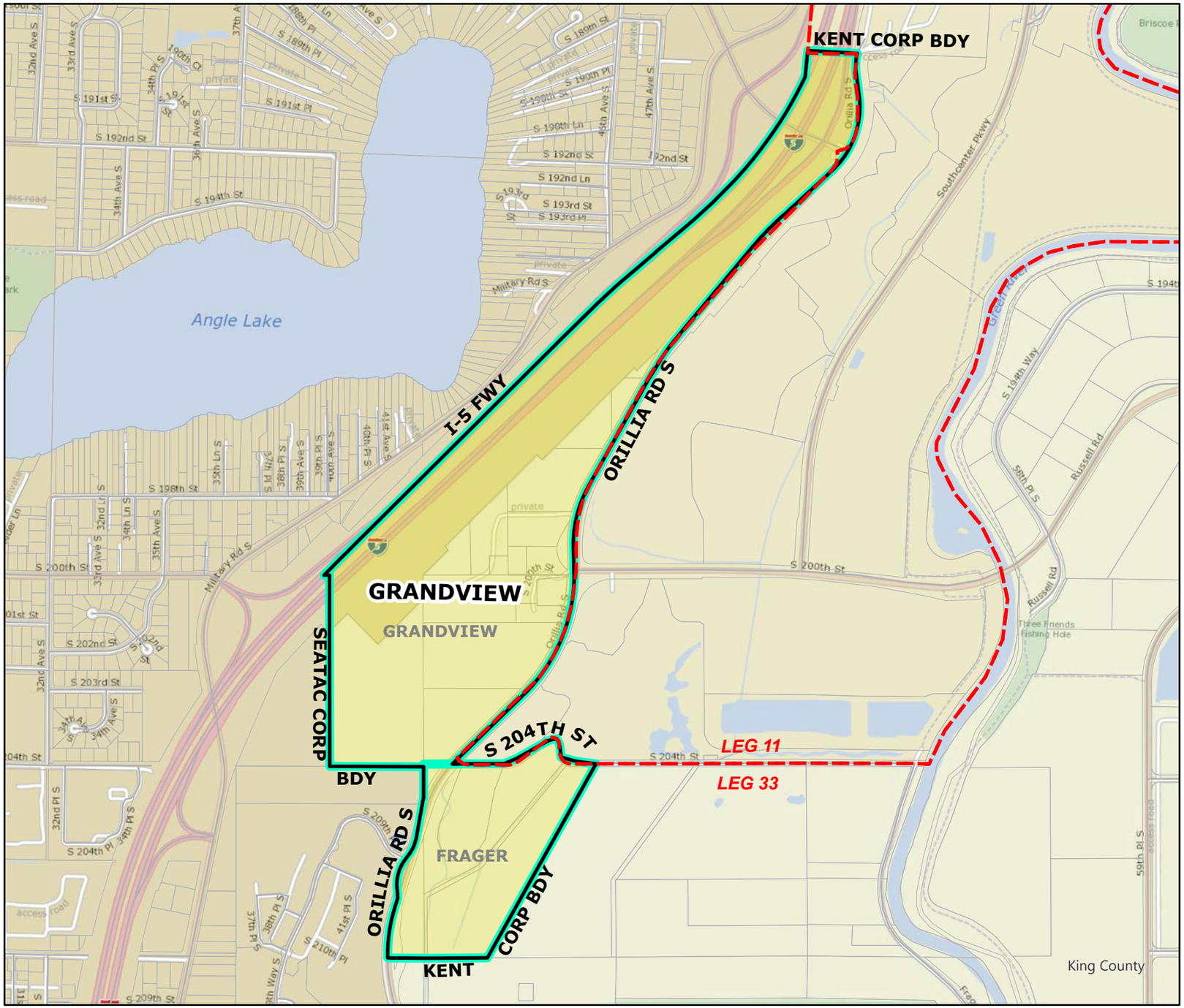

2022 Leg|Cong|KC Redistricting

Code	Precinct Name	NEW LG	NEW CG	NEW CC
0479	GRANDVIEW	33	9	5

Original Precinct(s) and OLD Districts

0479	GRANDVIEW	11	9	5
3616	FRAGER*	33	9	5

*: Denotes precinct(s) that have been abolished.

Precinct map produced by King County GIS Elections in accordance with KCC 1.12.101 & RCW 29A.16.040

Legend

- Original Precinct(s)
- New Precinct(s)
- Altered Precinct(s)
- Legislative Districts
- Congressional Districts
- King County Council Districts

N

0 0.05 0.1 0.2 0.3 0.4 Miles

Document Path: Y:\RedProjects\Projects\K\2022 Ordinance Maps for Council KS\MasterOrdinanceMapKS\FRAGER_3616\FRAGER_3616.aprx

DocuSign Envelope ID: E6468297-3158-4990-AD1D-9B00635B75F2

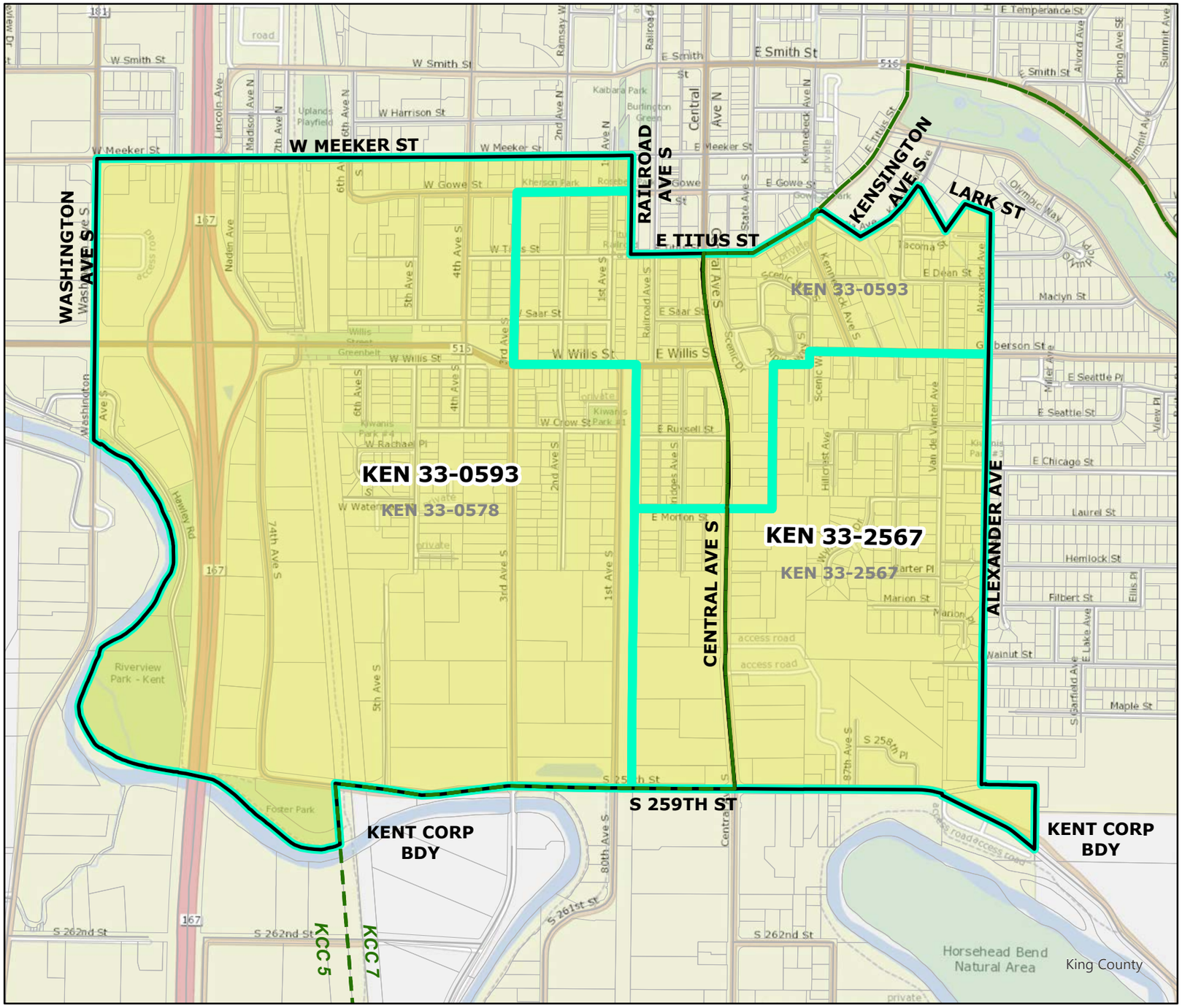

2022 Leg|Cong|KC Redistricting

Code	Precinct Name	NEW LG	NEW CG	NEW CC
0593	KEN 33-0593	33	9	5
2567	KEN 33-2567	33	9	7

Original Precinct(s) and OLD Districts

0593	KEN 33-0593	33	9	5
0578	KEN 33-0578*	33	9	5
2567	KEN 33-2567	33	9	5

*: Denotes precinct(s) that have been abolished.

Precinct map produced by King County GIS Elections in accordance with KCC 1.12.101 & RCW 29A.16.040

Legend

- Original Precinct(s)
- New Precinct(s)
- Altered Precinct(s)
- Legislative Districts
- Congressional Districts
- King County Council Districts

N

0 0.05 0.1 0.2 0.3 0.4 Miles

Document Path: Y:\RedProjects\Projects\2022 Ordinance Maps for Council KS\MasterOrdinanceMapKS\KEN_33_0593\KEN_33_0593.aprx

DocuSign Envelope ID: E6468297-3158-4990-AD1D-9B00635B75F2

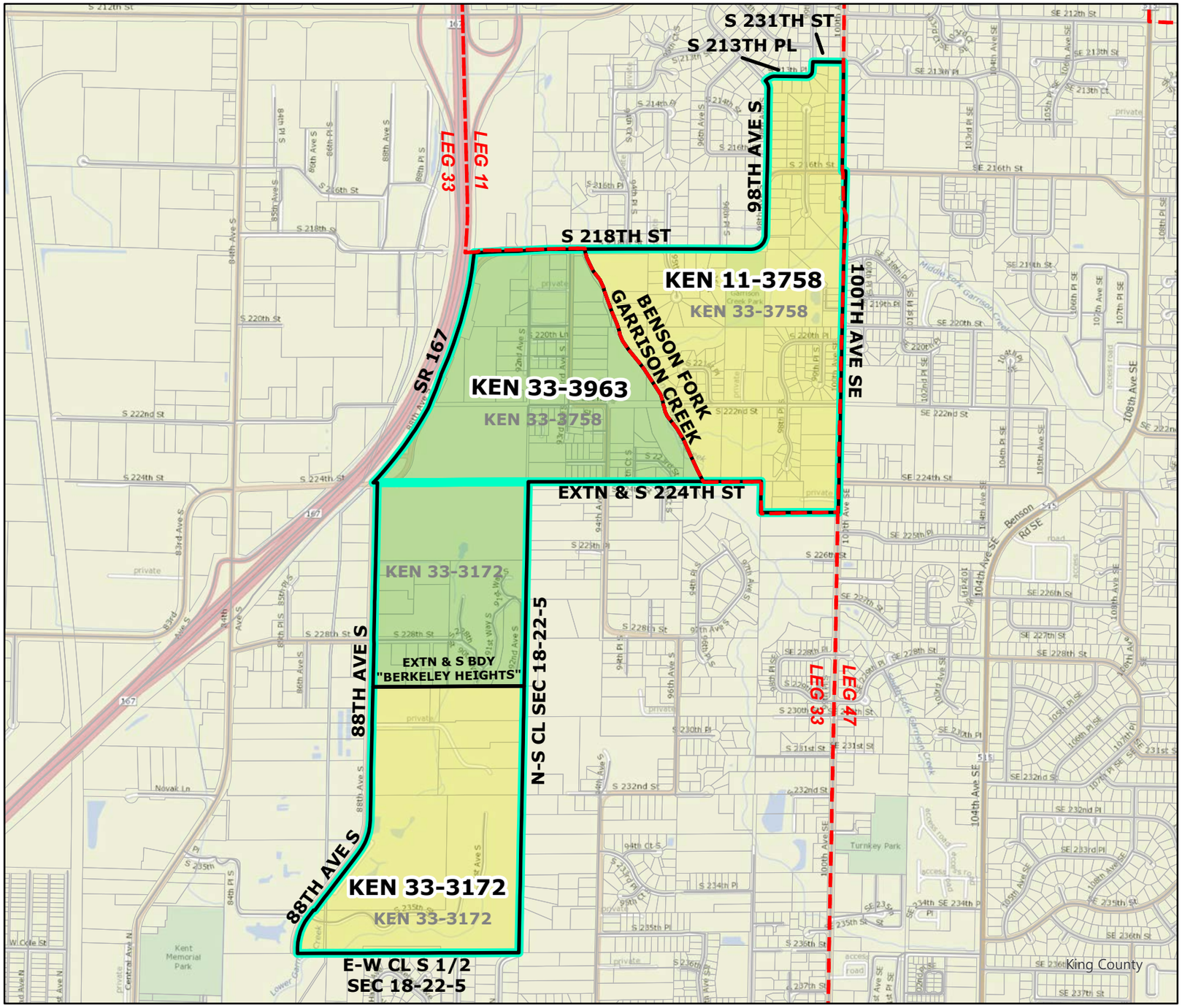

2022 Leg|Cong|KC Redistricting

Code	Precinct Name	NEW LG	NEW CG	NEW CC
3963	KEN 33-3963	33	9	5
3758	KEN 11-3758	11	9	5
3172	KEN 33-3172	33	9	5

Original Precinct(s) and OLD Districts

3758	KEN 33-3758	33	9	5
3172	KEN 33-3172	33	9	5

*: Denotes precinct(s) that have been abolished.

Precinct map produced by King County GIS Elections in accordance with KCC 1.12.101 & RCW 29A.16.040

Legend

- Original Precinct(s)
- New Precinct(s)
- Altered Precinct(s)
- Legislative Districts
- Congressional Districts
- King County Council Districts

N

0 0.050.1 0.2 0.3 0.4 Miles

Document Path: Y:\RedProjects\Projects\KR\2022 Ordinance Maps for Council KR\5KEN_33_3758\5KEN_33_3758.aprx

DocuSign Envelope ID: E6468297-3158-4990-AD1D-9B00635B75F2

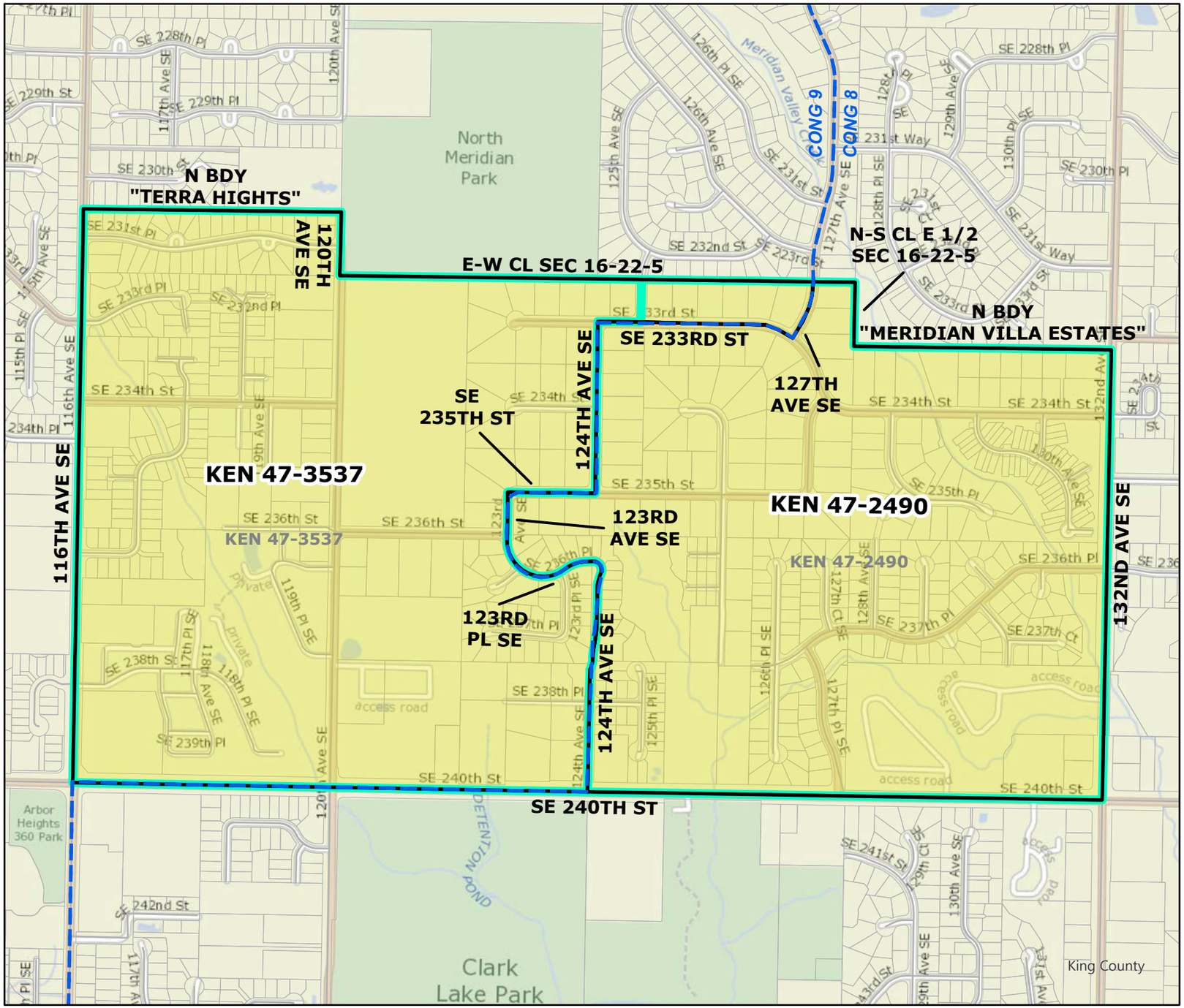

2022 Leg|Cong|KC Redistricting

Code	Precinct Name	NEW LG	NEW CG	NEW CC
3537	KEN 47-3537	47	9	5
2490	KEN 47-2490	47	8	5

Original Precinct(s) and OLD Districts

3537	KEN 47-3537	47	9	5
2490	KEN 47-2490	47	9	5

*: Denotes precinct(s) that have been abolished.

Precinct map produced by King County GIS Elections in accordance with KCC 1.12.101 & RCW 29A.16.040

Legend

- Original Precinct(s)
- New Precinct(s)
- Altered Precinct(s)
- Legislative Districts
- Congressional Districts
- King County Council Districts

N

0 0.04 0.08 0.16 0.24 0.32 Miles

Document Path: Y:\RedProjects\Projects\KR\2022 Ordinance Maps for Council KR\KEN_47_2490.aprx

DocuSign Envelope ID: E6468297-3158-4990-AD1D-9B00635B75F2

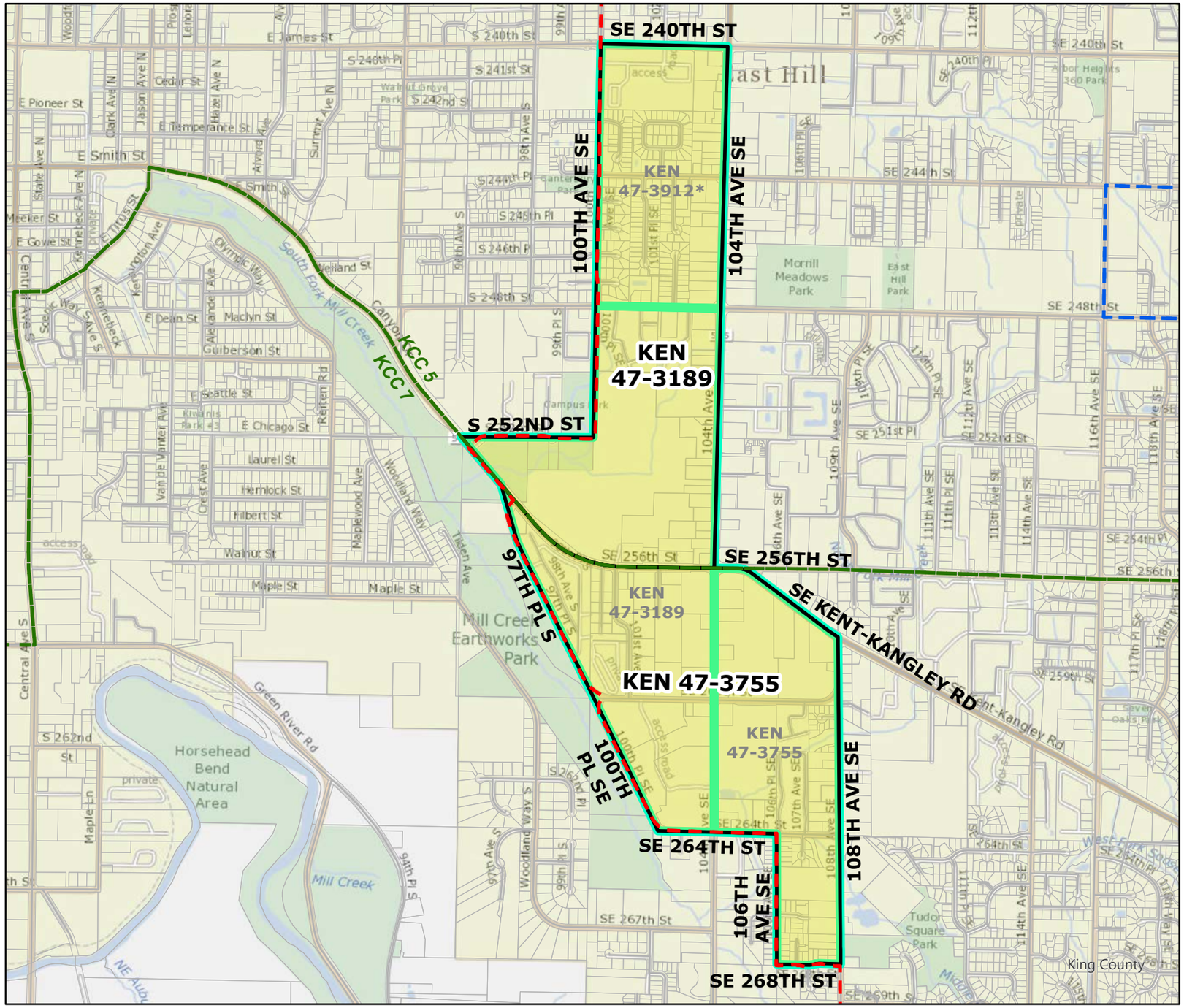

2022 Leg|Cong|KC Redistricting

Code	Precinct Name	NEW LG	NEW CG	NEW CC
3189	KEN 47-3189	47	9	5
3755	KEN 47-3755	47	9	7

Original Precinct(s) and OLD Districts

3189	KEN 47-3189	47	9	5
3755	KEN 47-3755	47	8	5
3912	KEN 47-3912*	47	9	5

*: Denotes precinct(s) that have been abolished.

Precinct map produced by King County GIS Elections in accordance with KCC 1.12.101 & RCW 29A.16.040

Legend

- Original Precinct(s)
- New Precinct(s)
- Altered Precinct(s)
- Legislative Districts
- Congressional Districts
- King County Council Districts

N

0 0.07 0.15 0.3 0.45 0.6 Miles

Document Path: Y:\RedProjects\Projects\2022 Ordinance Maps for Council VJ\KEN_47_3189\KEN_47_3189\KEN_47_3189.aprx

DocuSign Envelope ID: E6468297-3158-4990-AD1D-9B00635B75F2

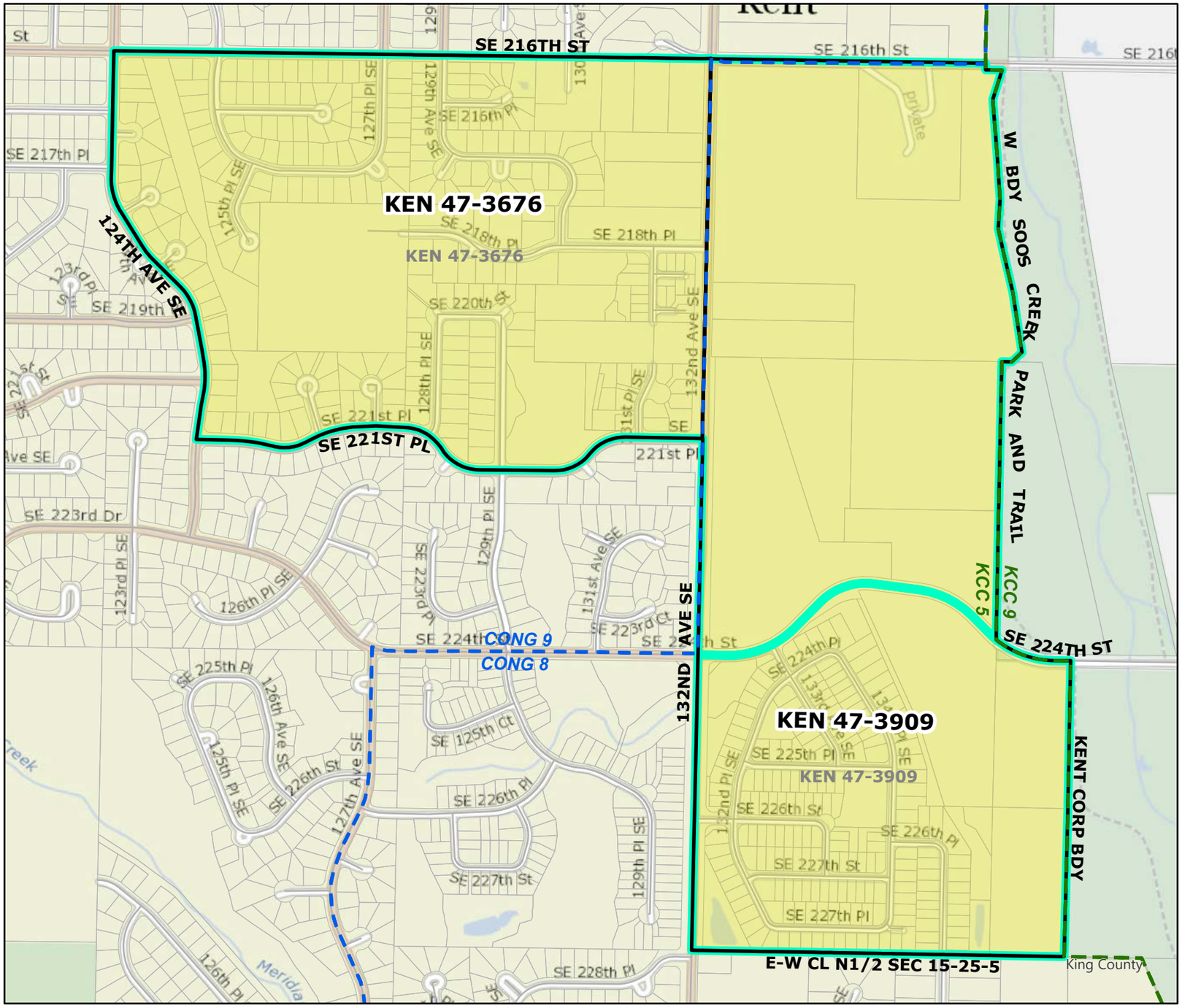

2022 Leg|Cong|KC Redistricting

Code	Precinct Name	NEW LG	NEW CG	NEW CC
3676	KEN 47-3676	47	9	5
3909	KEN 47-3909	47	8	5

Original Precinct(s) and OLD Districts

3676	KEN 47-3676	47	9	5
3909	KEN 47-3909	47	9	5

*: Denotes precinct(s) that have been abolished.

Precinct map produced by King County GIS Elections in accordance with KCC 1.12.101 & RCW 29A.16.040

Legend

- Original Precinct(s)
- New Precinct(s)
- Altered Precinct(s)
- Legislative Districts
- Congressional Districts
- King County Council Districts

N

0 0.04 0.07 0.14 0.21 0.28 Miles

Document Path: Y:\RedProjects\Projects\2022 Ordinance Maps for Council KS\MasterOrdinanceMapKS\KEN_47_3676\KEN_47_3676.aprx

DocuSign Envelope ID: E6468297-3158-4990-AD1D-9B00635B75F2

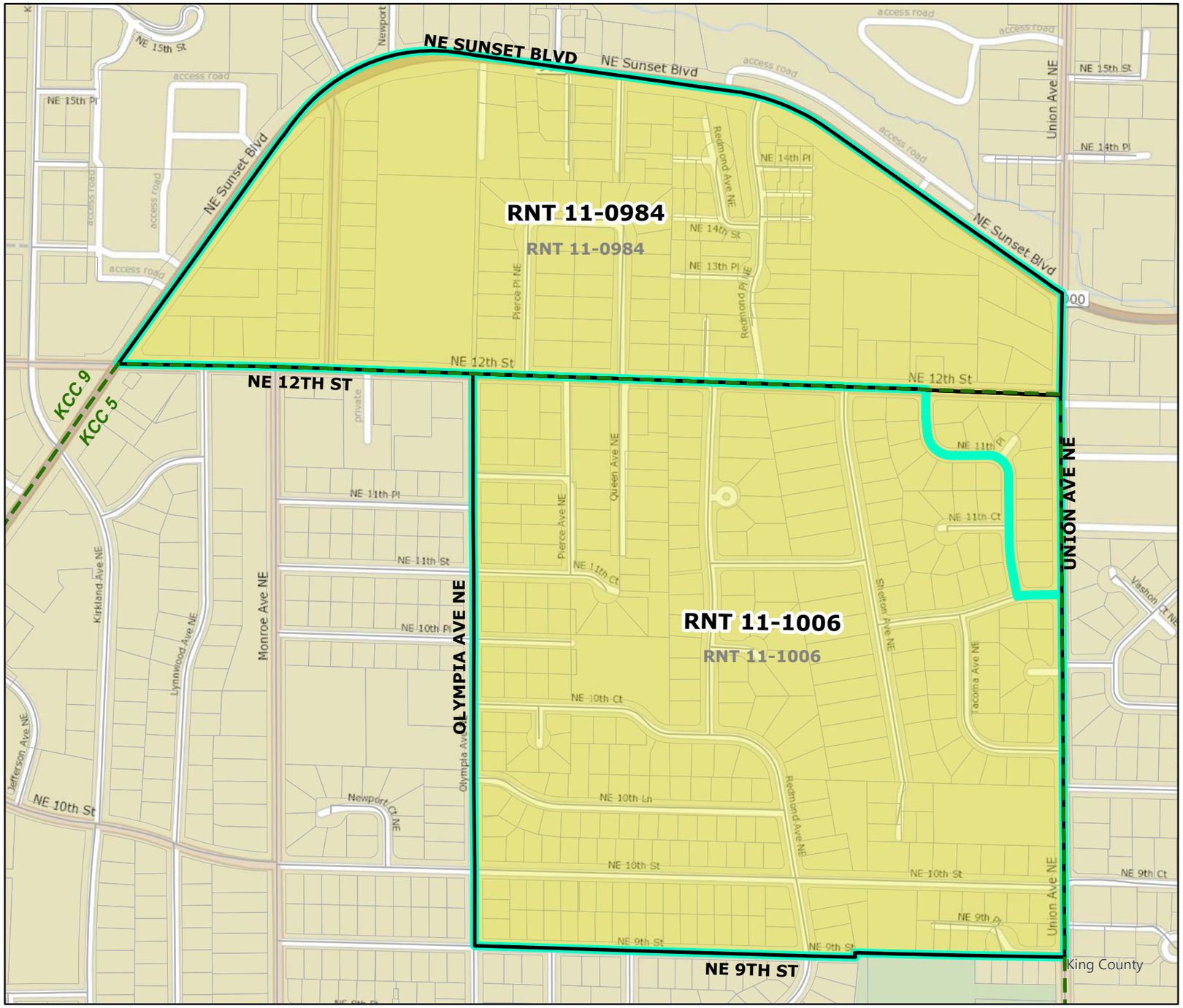

2022 Leg|Cong|KC Redistricting

Code	Precinct Name	NEW LG	NEW CG	NEW CC
0984	RNT 11-0984	11	9	9
1006	RNT 11-1006	11	9	5

Original Precinct(s) and OLD Districts

0984	RNT 11-0984	11	9	9
1006	RNT 11-1006	11	9	9

*: Denotes precinct(s) that have been abolished.

Precinct map produced by King County GIS Elections in accordance with KCC 1.12.101 & RCW 29A.16.040

Legend

- Original Precinct(s)
- New Precinct(s)
- Altered Precinct(s)
- Legislative Districts
- Congressional Districts
- King County Council Districts

N

0 0.03 0.05 0.1 0.15 0.2 Miles

Document Path: Y:\RedProjects\Projects\2022 Ordinance Maps for Council KS\MasterOrdinanceMapKS\RNT_11_0984\RNT_11_0984.aprx

DocuSign Envelope ID: E6468297-3158-4990-AD1D-9B00635B75F2

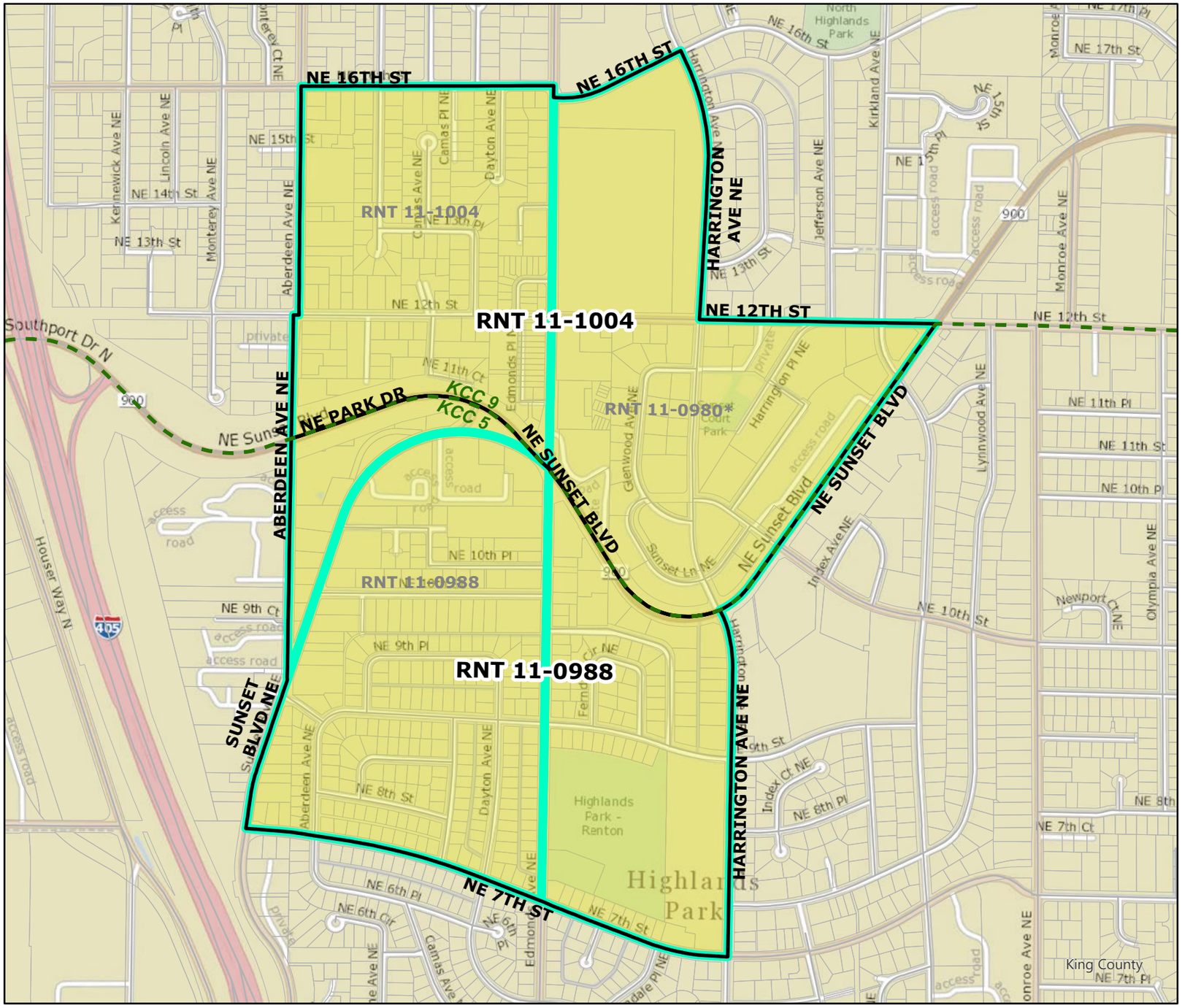

2022 Leg|Cong|KC Redistricting

Code	Precinct Name	NEW LG	NEW CG	NEW CC
1004	RNT 11-1004	11	9	9
0988	RNT 11-0988	11	9	5

Original Precinct(s) and OLD Districts

1004	RNT 11-1004	11	9	9
0980	RNT 11-0980*	11	9	9
0988	RNT 11-0988	11	9	9

*: Denotes precinct(s) that have been abolished.

Precinct map produced by King County GIS Elections in accordance with KCC 1.12.101 & RCW 29A.16.040

Legend

- Original Precinct(s)
- New Precinct(s)
- Altered Precinct(s)
- Legislative Districts
- Congressional Districts
- King County Council Districts

N

0 0.04 0.09 0.17 0.26 0.34 Miles

Document Path: Y:\RedProjects\Projects\2022 Ordinance Maps for Council RP\RNT_11_1004\RNT_11_1004.aprx

DocuSign Envelope ID: E6468297-3158-4990-AD1D-9B00635B75F2

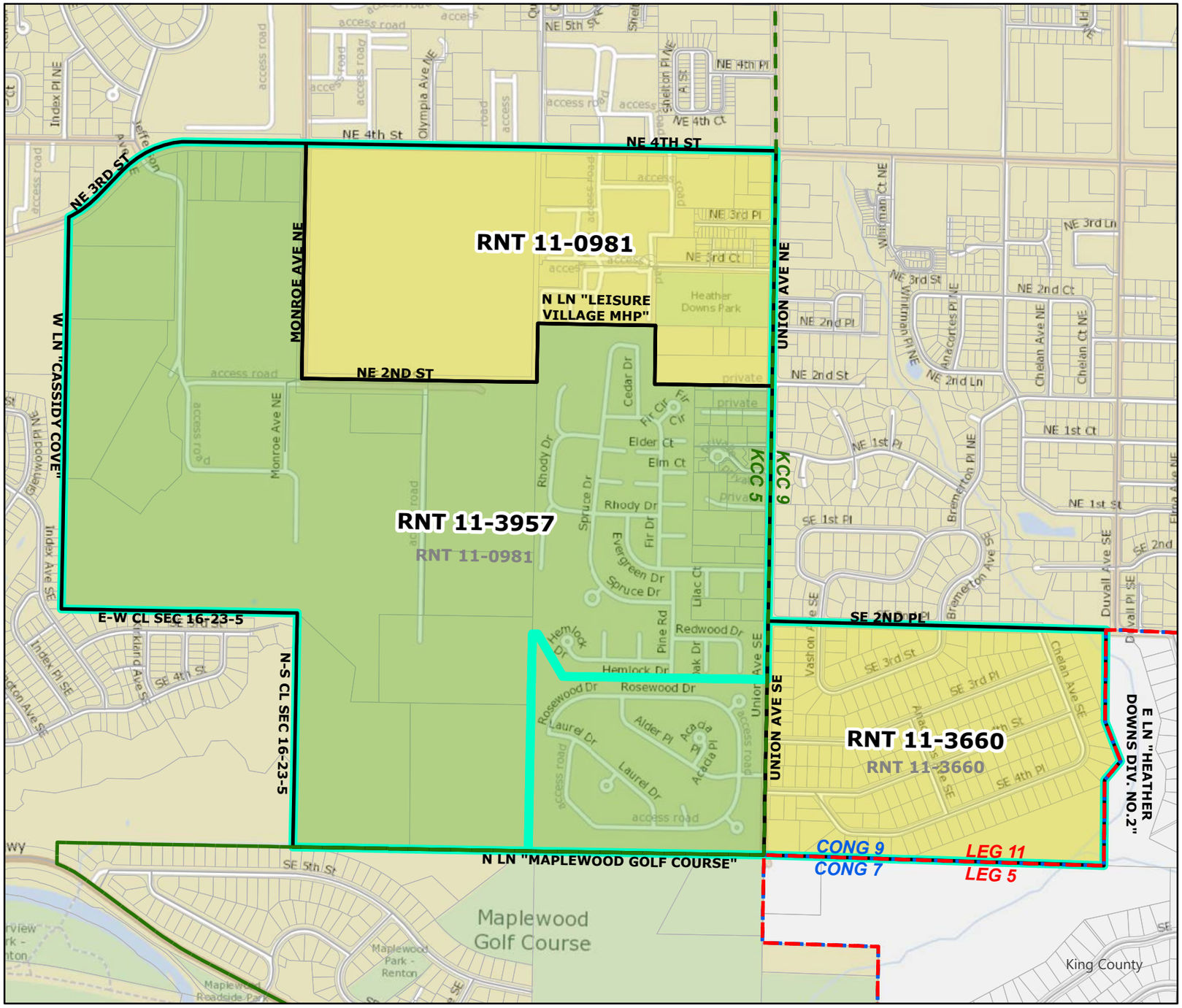

2022 Leg|Cong|KC Redistricting

Code	Precinct Name	NEW LG	NEW CG	NEW CC
3957	RNT 11-3957	11	9	5
3660	RNT 11-3660	11	9	9
0981	RNT 11-0981	11	9	5
Original Precinct(s) and OLD Districts				
3660	RNT 11-3660	11	9	9
0981	RNT 11-0981	11	9	9

*: Denotes precinct(s) that have been abolished.

Precinct map produced by King County GIS Elections in accordance with KCC 1.12.101 & RCW 29A.16.040

Legend

- Original Precinct(s)
- New Precinct(s)
- Altered Precinct(s)
- Legislative Districts
- Congressional Districts
- King County Council Districts

N

0 0.04 0.09 0.18 0.27 0.36 Miles

Document Path: Y:\RedProjects\Projects\2022 Ordinance Maps for Council RP\RNT_11_3660\RNT_11_3660.aprx

DocuSign Envelope ID: E6468297-3158-4990-AD1D-9B00635B75F2

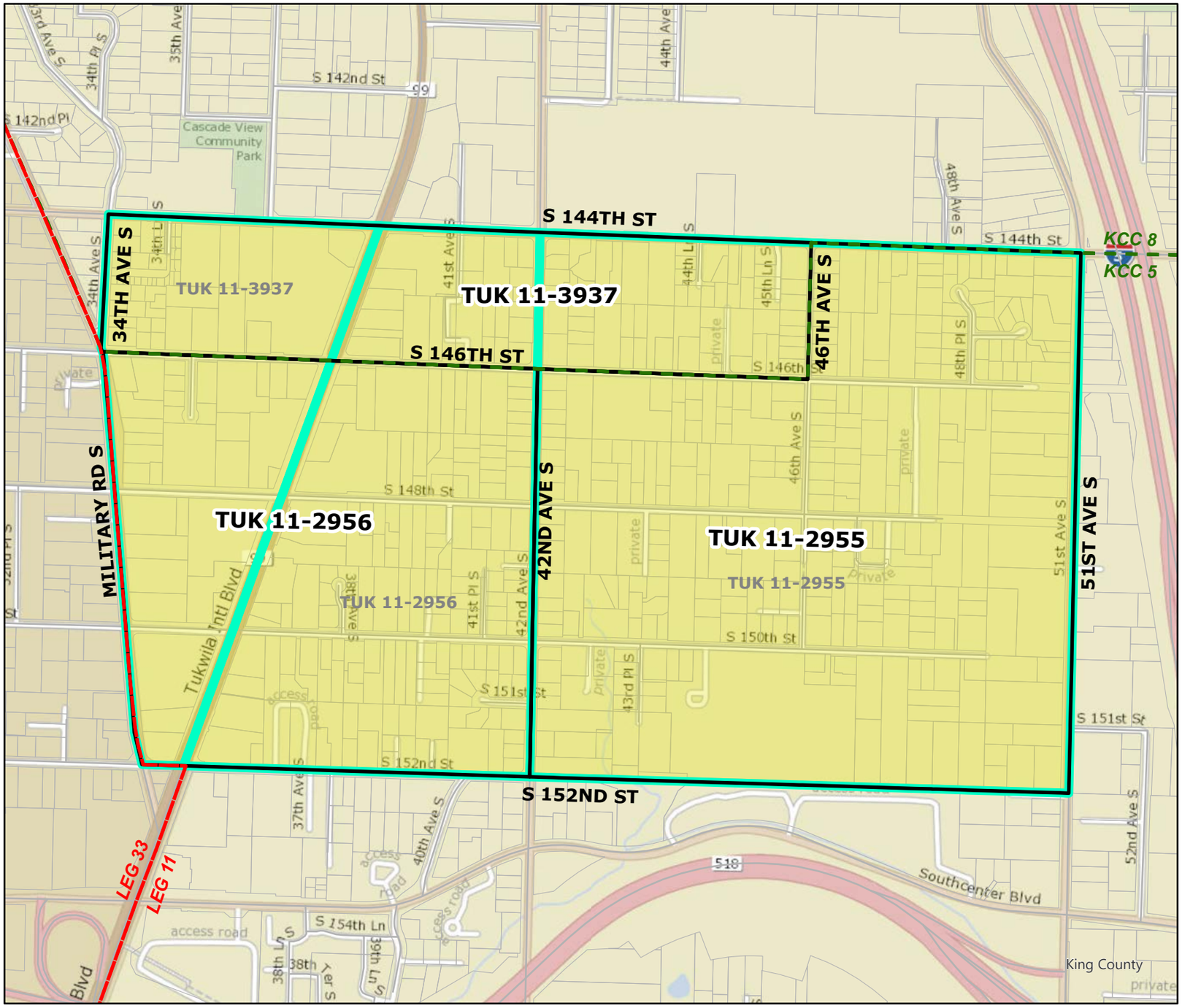

2022 Leg|Cong|KC Redistricting

Code	Precinct Name	NEW LG	NEW CG	NEW CC
2955	TUK 11-2955	11	9	5
2956	TUK 11-2956	11	9	5
3937	TUK 11-3937	11	9	8

Original Precinct(s) and OLD Districts

2955	TUK 11-2955	11	9	8
2956	TUK 11-2956	11	9	8
3937	TUK 11-3937	11	9	8

*: Denotes precinct(s) that have been abolished.

Precinct map produced by King County GIS Elections in accordance with KCC 1.12.101 & RCW 29A.16.040

Legend

- Original Precinct(s)
- New Precinct(s)
- Altered Precinct(s)
- Legislative Districts
- Congressional Districts
- King County Council Districts

N

0 0.04 0.07 0.15 0.22 0.3 Miles

Document Path: Y:\RedProjects\Projects\KR\2022 Ordinance Maps for Council KR\TUK_11_2955\TUK_11_2955.aprx

DocuSign Envelope ID: E6468297-3158-4990-AD1D-9B00635B75F2

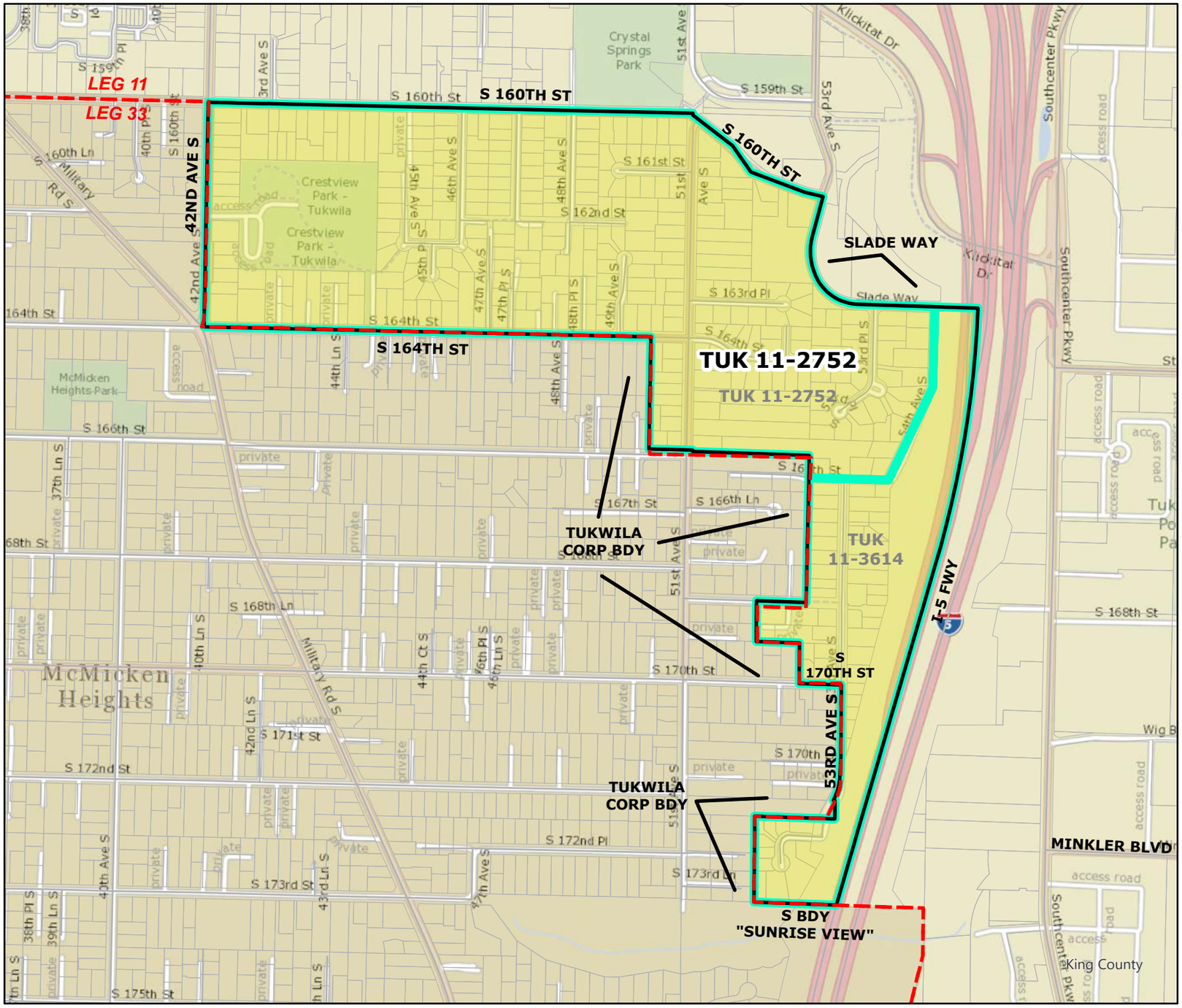

2022 Leg|Cong|KC Redistricting

Code	Precinct Name	NEW LG	NEW CG	NEW CC
2752	TUK 11-2752	11	9	5

Original Precinct(s) and OLD Districts

2752	TUK 11-2752	11	9	8
3614	TUK 11-3614 *	11	9	5

*: Denotes precinct(s) that have been abolished.

Precinct map produced by King County GIS Elections in accordance with KCC 1.12.101 & RCW 29A.16.040

Legend

- Original Precinct(s)
- New Precinct(s)
- Altered Precinct(s)
- Legislative Districts
- Congressional Districts
- King County Council Districts

N

0 0.04 0.09 0.17 0.26 0.34 Miles

Document Path: Y:\RedProjects\Projects\KR\2022 Ordinance Maps for Council KR\TUK_11_3614\TUK_11_3614.aprx

DocuSign Envelope ID: E6468297-3158-4990-AD1D-9B00635B75F2

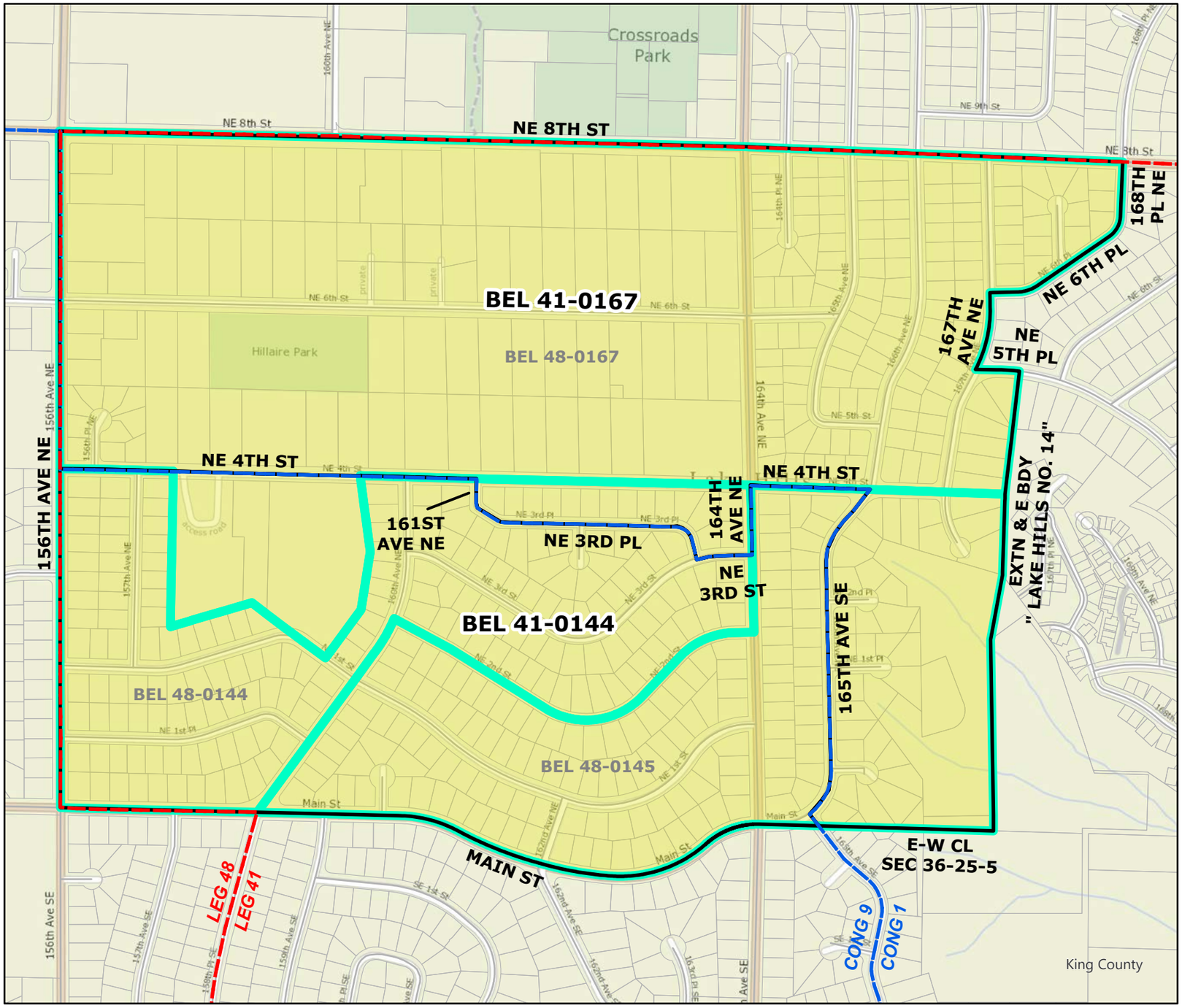

2022 Leg|Cong|KC Redistricting

Code	Precinct Name	NEW LG	NEW CG	NEW CC
0167	BEL 41-0167	41	1	6
0144	BEL 41-0144	41	9	6

Original Precinct(s) and OLD Districts

0167	BEL 48-0167	48	9	6
0144	BEL 48-0144	48	9	6
0145	BEL 48-0145*	48	9	6

*: Denotes precinct(s) that have been abolished.

Precinct map produced by King County GIS Elections in accordance with KCC 1.12.101 & RCW 29A.16.040

Legend

- Original Precinct(s)
- New Precinct(s)
- Altered Precinct(s)
- Legislative Districts
- Congressional Districts
- King County Council Districts

N

0 0.03 0.06 0.12 0.18 0.24 Miles

Document Path: Y:\RedProjects\Projects\KR\2022 Ordinance Maps for Council KR\BEL_48-0144.aprx

DocuSign Envelope ID: E6468297-3158-4990-AD1D-9B00635B75F2

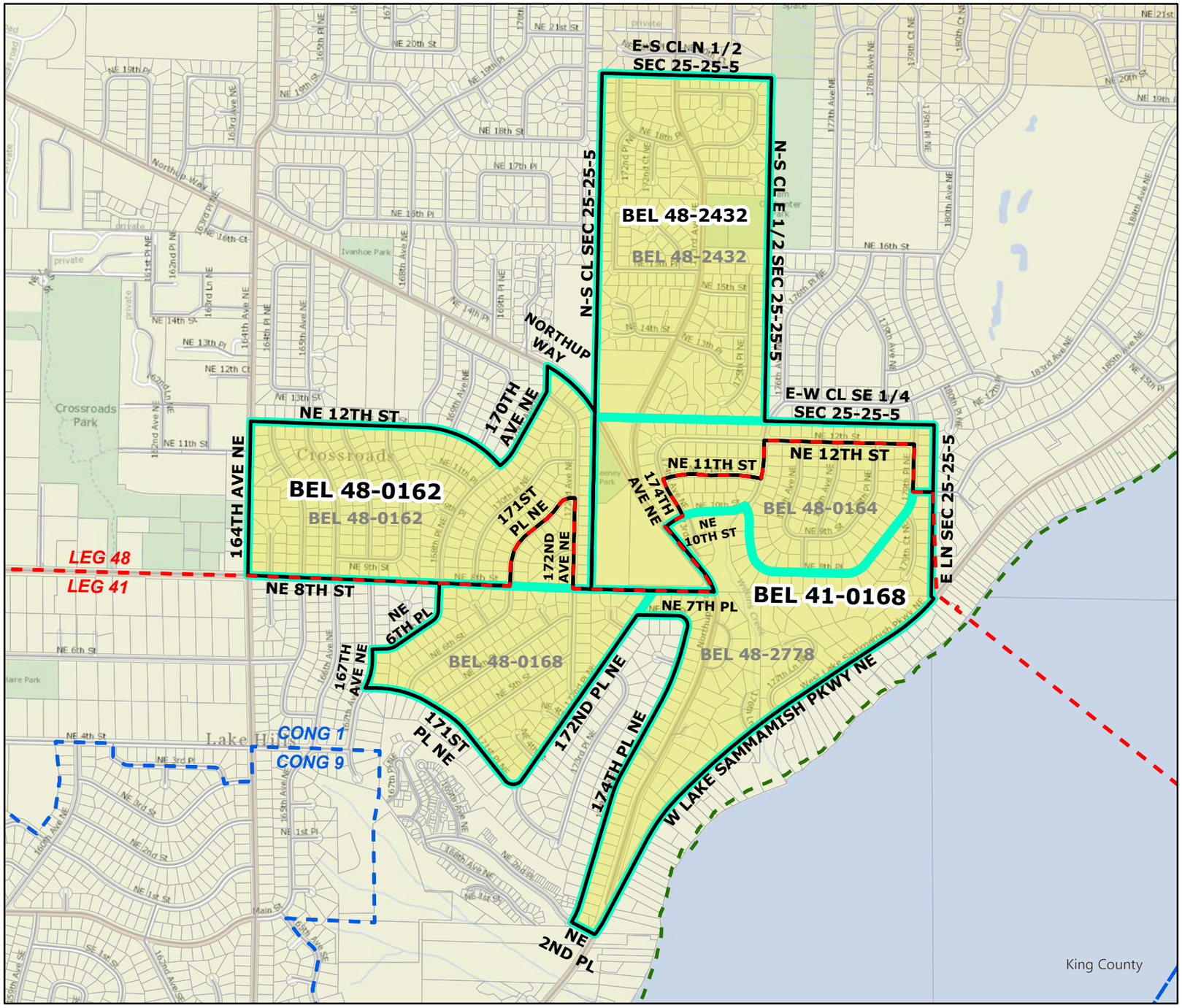

2022 Leg|Cong|KC Redistricting

Code	Precinct Name	NEW LG	NEW CG	NEW CC
0162	BEL 48-0162	48	1	6
2432	BEL 48-2432	48	1	6
0168	BEL 41-0168	41	1	6

Original Precinct(s) and OLD Districts

0162	BEL 48-0162	48	9	6
2432	BEL 48-2432	48	9	6
0168	BEL 48-0168	48	9	6
0164	BEL 48-0164*	48	9	6
2778	BEL 48-2778*	48	9	6

*: Denotes precinct(s) that have been abolished.

Precinct map produced by King County GIS Elections in accordance with KCC 1.12.101 & RCW 29A.16.040

Legend

- Original Precinct(s)
- New Precinct(s)
- Altered Precinct(s)
- Legislative Districts
- Congressional Districts
- King County Council Districts

N

0 0.05 0.1 0.2 0.3 0.4 Miles

Document Path: Y:\RedProjects\ProjectsKR\2022 Ordinance Maps for Council KR\BEL_48_0162\BEL_48_0162.aprx

DocuSign Envelope ID: E6468297-3158-4990-AD1D-9B00635B75F2

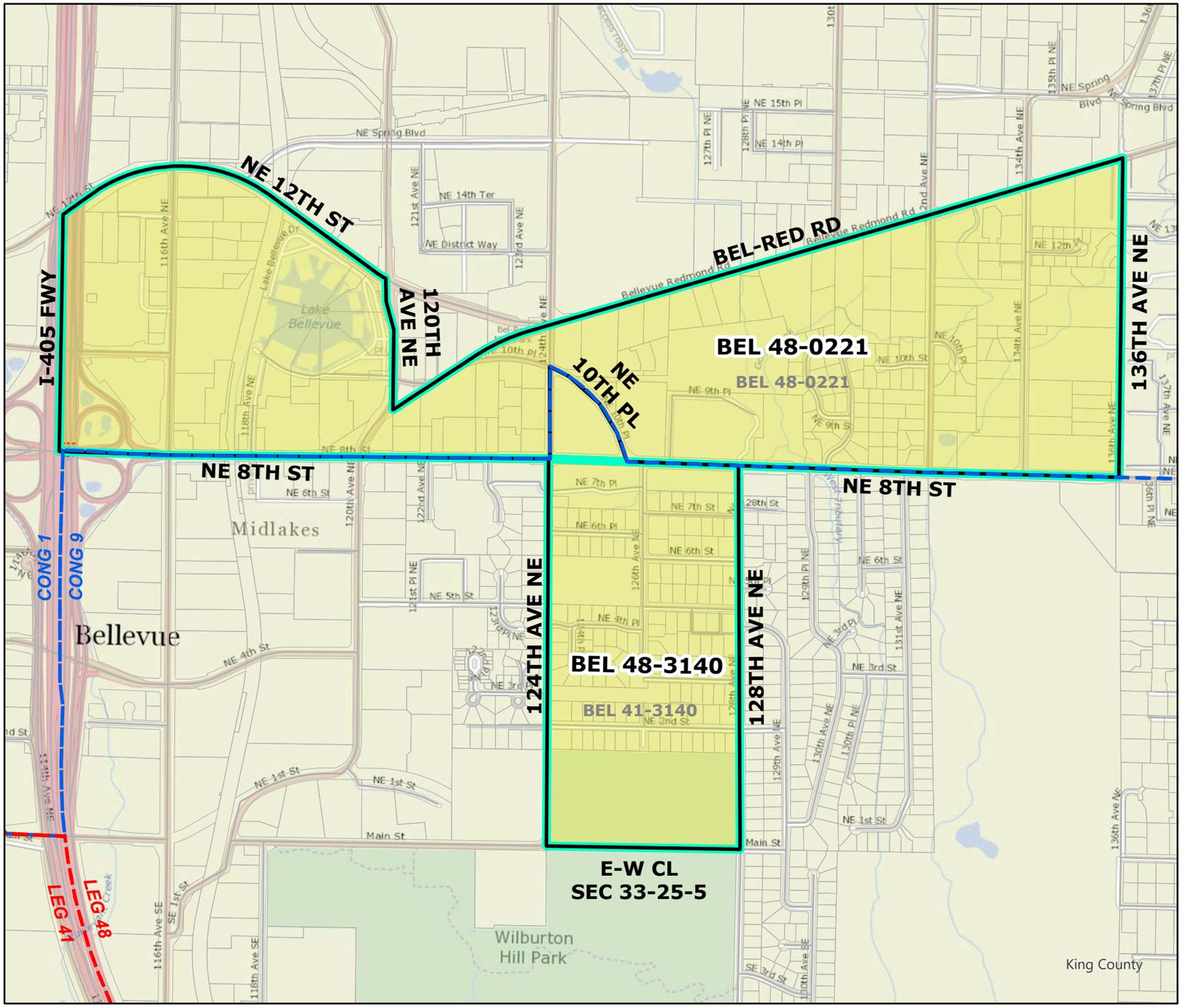

2022 Leg|Cong|KC Redistricting

Code	Precinct Name	NEW LG	NEW CG	NEW CC
0221	BEL 48-0221	48	1	6
3140	BEL 48-3140	48	9	6

Original Precinct(s) and OLD Districts

0221	BEL 48-0221	48	9	6
3140	BEL 41-3140	41	9	6

*: Denotes precinct(s) that have been abolished.

Precinct map produced by King County GIS Elections in accordance with KCC 1.12.101 & RCW 29A.16.040

Legend

- Original Precinct(s)
- New Precinct(s)
- Altered Precinct(s)
- Legislative Districts
- Congressional Districts
- King County Council Districts

N

0 0.05 0.1 0.2 0.3 0.4 Miles

Document Path: Y:\RedProjects\Projects\KR\2022 Ordinance Maps for Council KR\BEL_48-0221.aprx

DocuSign Envelope ID: E6468297-3158-4990-AD1D-9B00635B75F2

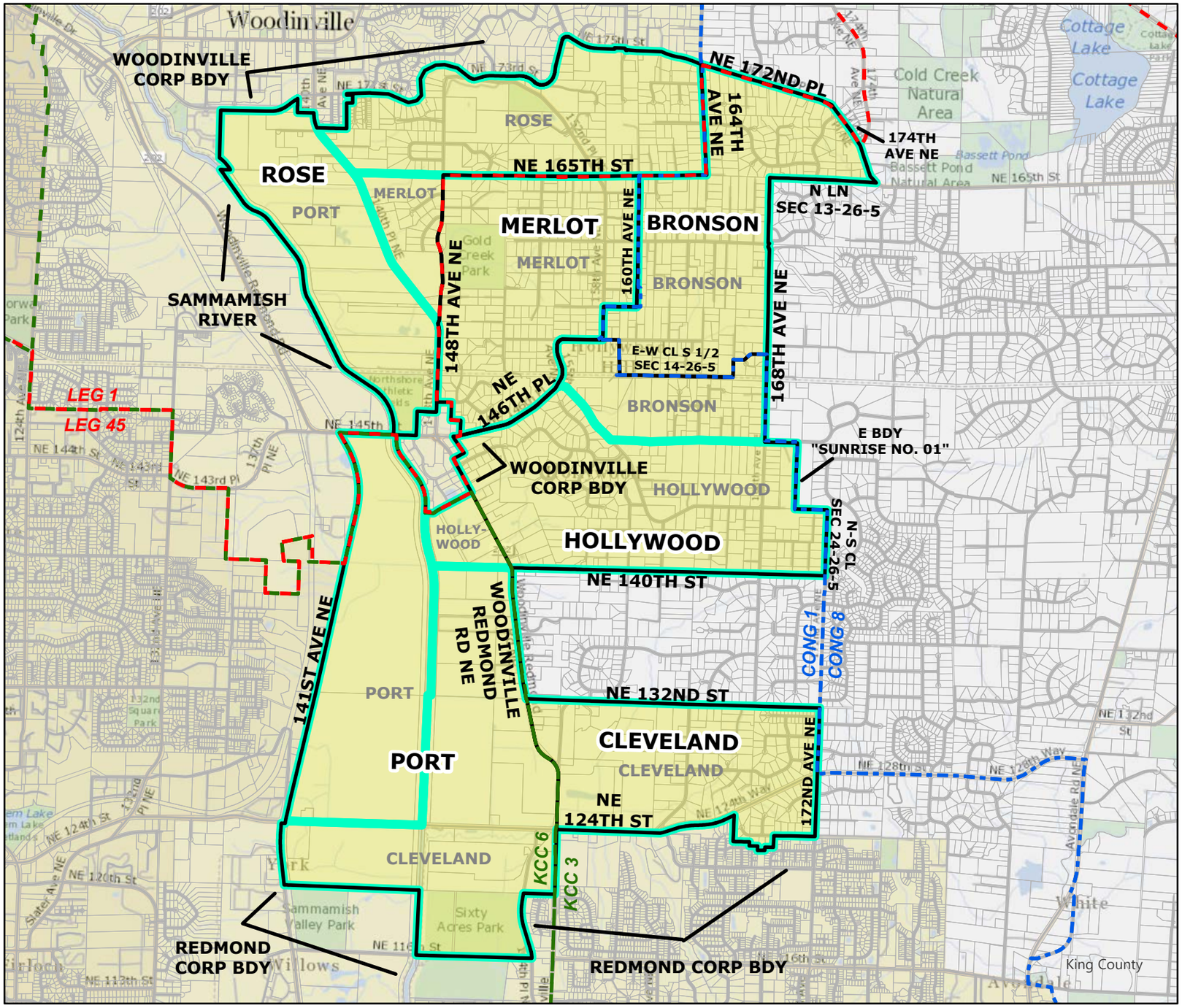

2022 Leg|Cong|KC Redistricting

Code	Precinct Name	NEW LG	NEW CG	NEW CC
0318	CLEVELAND	45	1	3
0525	HOLLYWOOD	45	1	3
3631	PORT	45	1	6
2650	MERLOT	45	1	3
2651	ROSE	1	1	3
2456	BRONSON	45	8	3

Original Precinct(s) and OLD Districts

0318	CLEVELAND	45	1	3
0525	HOLLYWOOD	45	1	3
3631	PORT	45	1	6
2650	MERLOT	45	1	3
2651	ROSE	45	1	3
2456	BRONSON	45	1	3

*: Denotes precinct(s) that have been abolished.

Precinct map produced by King County GIS Elections in accordance with KCC 1.12.101 & RCW 29A.16.040

Legend

- Original Precinct(s)
- New Precinct(s)
- Altered Precinct(s)
- Legislative Districts
- Congressional Districts
- King County Council Districts

0 0.13 0.25 0.5 0.75 1 Miles

N

Document Path: Y:\RedProjects\Projects\KR\2022 Ordinance Maps for Council KR\3CLEVELAND\3CLEVELAND.aprx

DocuSign Envelope ID: E6468297-3158-4990-AD1D-9B00635B75F2

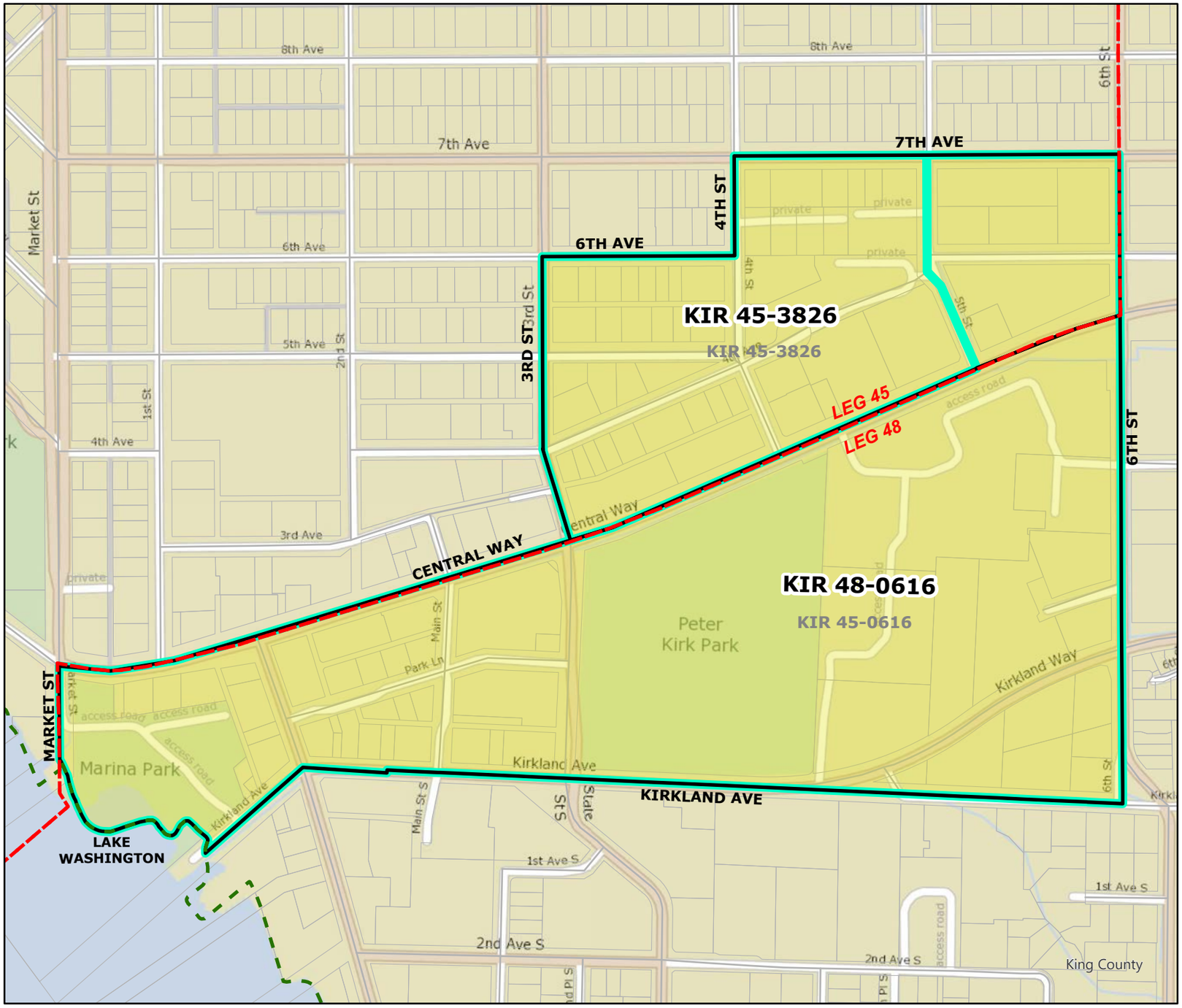

2022 Leg|Cong|KC Redistricting

Code	Precinct Name	NEW LG	NEW CG	NEW CC
3826	KIR 45-3826	45	1	6
0616	KIR 48-0616	48	1	6

Original Precinct(s) and OLD Districts

3826	KIR 45-3826	45	1	6
0616	KIR 45-0616	45	1	6

*: Denotes precinct(s) that have been abolished.

Precinct map produced by King County GIS Elections in accordance with KCC 1.12.101 & RCW 29A.16.040

Legend

- Original Precinct(s)
- New Precinct(s)
- Altered Precinct(s)
- Legislative Districts
- Congressional Districts
- King County Council Districts

N

0 0.02 0.04 0.09 0.14 0.18 Miles

Document Path: Y:\RedProjects\Projects\K\2022 Ordinance Maps for Council KS\MasterOrdinanceMapKS\KIR_45_0616\KIR_45_0616.aprx

DocuSign Envelope ID: E6468297-3158-4990-AD1D-9B00635B75F2

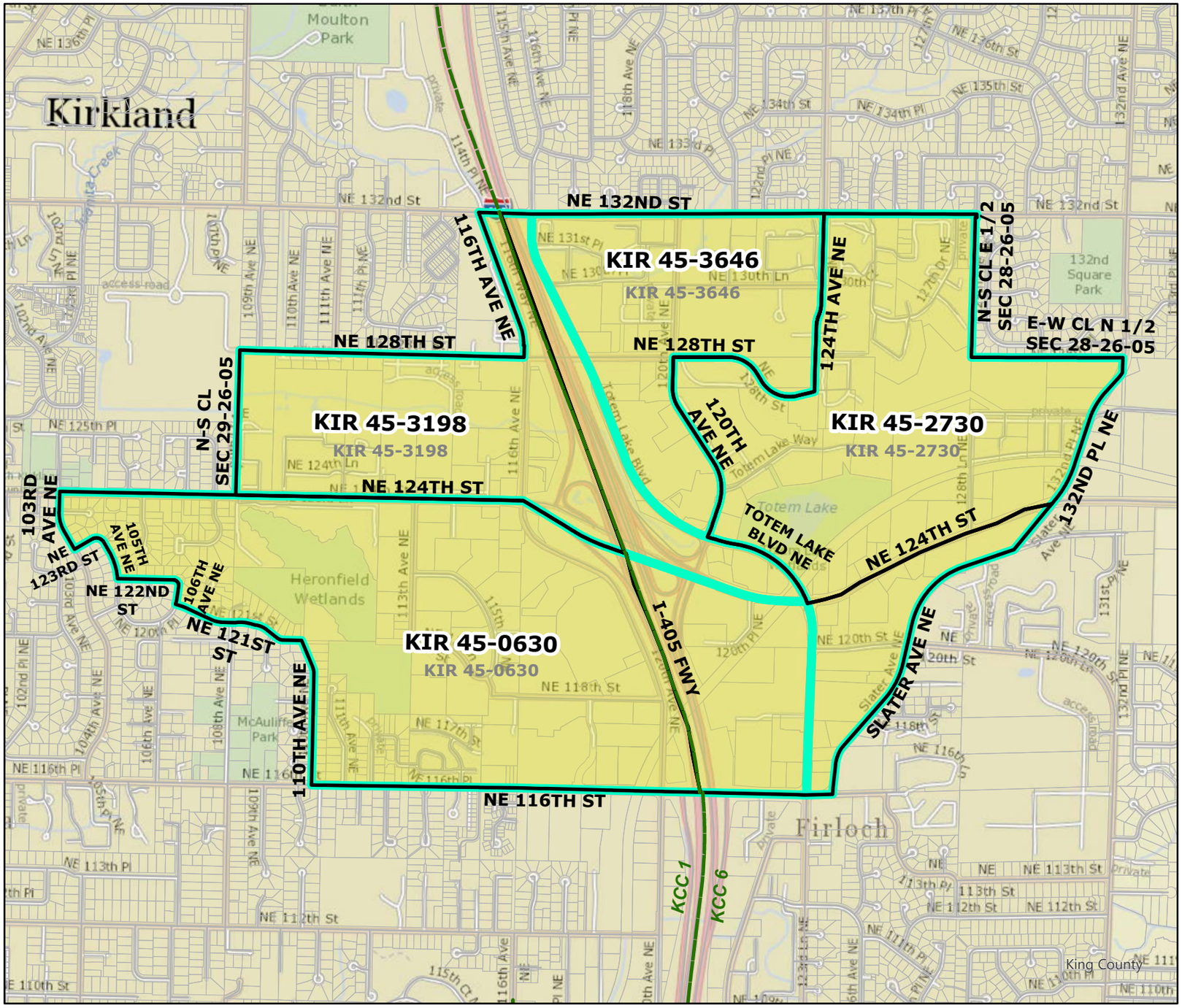

2022 Leg|Cong|KC Redistricting

Code	Precinct Name	NEW LG	NEW CG	NEW CC
0630	KIR 45-0630	45	1	1
3198	KIR 45-3198	45	1	1
3646	KIR 45-3646	45	1	6
2730	KIR 45-2730	45	1	6

Original Precinct(s) and OLD Districts

0630	KIR 45-0630	45	1	6
3198	KIR 45-3198	45	1	6
3646	KIR 45-3646	45	1	6
2730	KIR 45-2730	45	1	6

*: Denotes precinct(s) that have been abolished.

Precinct map produced by King County GIS Elections in accordance with KCC 1.12.101 & RCW 29A.16.040

Legend

- Original Precinct(s)
- New Precinct(s)
- Altered Precinct(s)
- Legislative Districts
- Congressional Districts
- King County Council Districts

N

0 0.050.1 0.2 0.3 0.4 Miles

Document Path: Y:\RedProjects\Projects\2022 Ordinance Maps for Council KS\MasterOrdinanceMapKS\KIR_45_0630\KIR_45_0630.aprx

DocuSign Envelope ID: E6468297-3158-4990-AD1D-9B00635B75F2

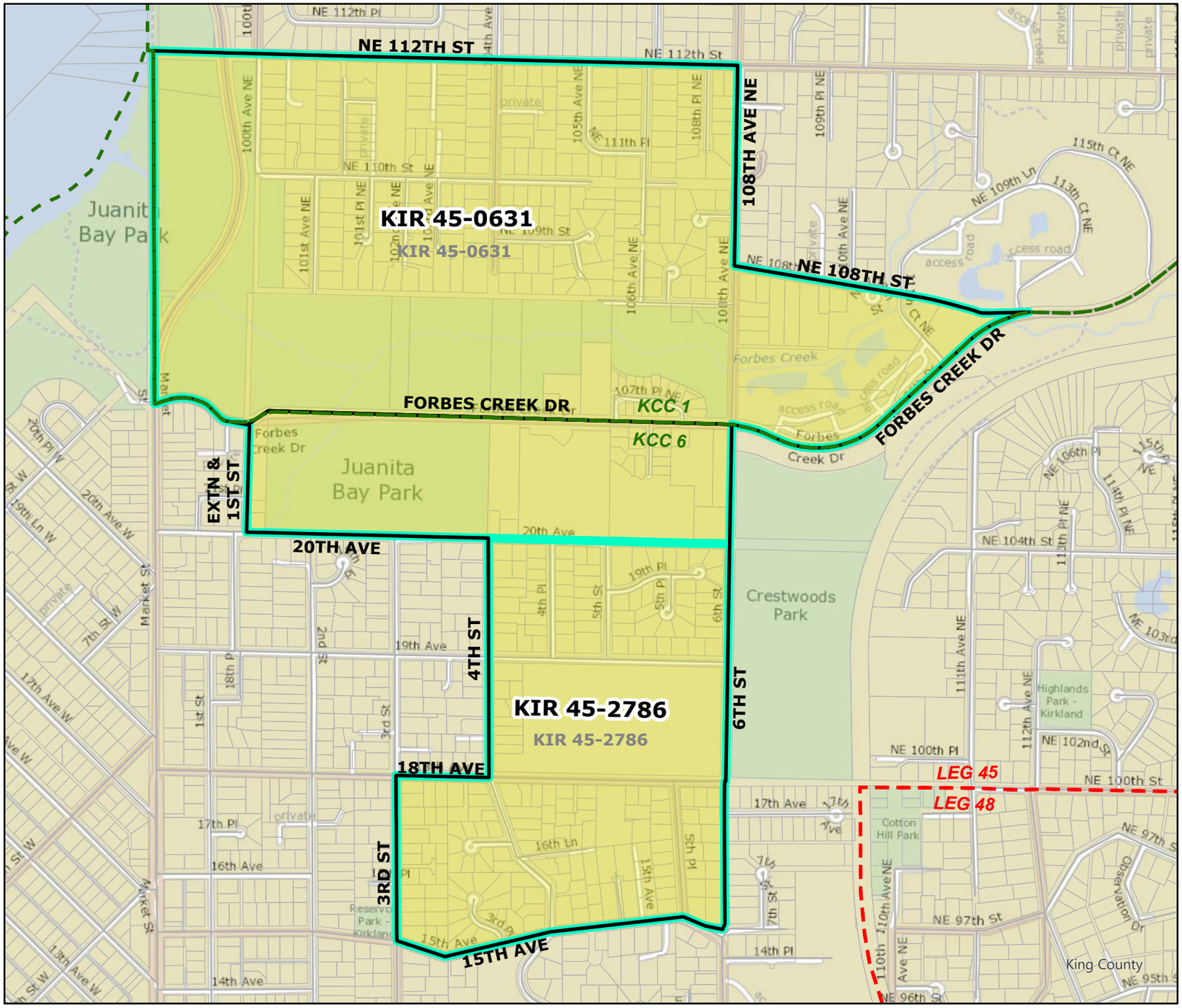

2022 Leg|Cong|KC Redistricting

Code	Precinct Name	NEW LG	NEW CG	NEW CC
0631	KIR 45-0631	45	1	1
2786	KIR 45-2786	45	1	6

Original Precinct(s) and OLD Districts

0631	KIR 45-0631	45	1	6
2786	KIR 45-2786	45	1	6

*: Denotes precinct(s) that have been abolished.

Precinct map produced by King County GIS Elections in accordance with KCC 1.12.101 & RCW 29A.16.040

Legend

- Original Precinct(s)
- New Precinct(s)
- Altered Precinct(s)
- Legislative Districts
- Congressional Districts
- King County Council Districts

N

0 0.04 0.09 0.17 0.26 0.34 Miles

Document Path: Y:\RedProjects\Projects\2022 Ordinance Maps for Council KS\MasterOrdinanceMapKS\KIR_45_0631\KIR_45_0631.aprx

DocuSign Envelope ID: E6468297-3158-4990-AD1D-9B00635B75F2

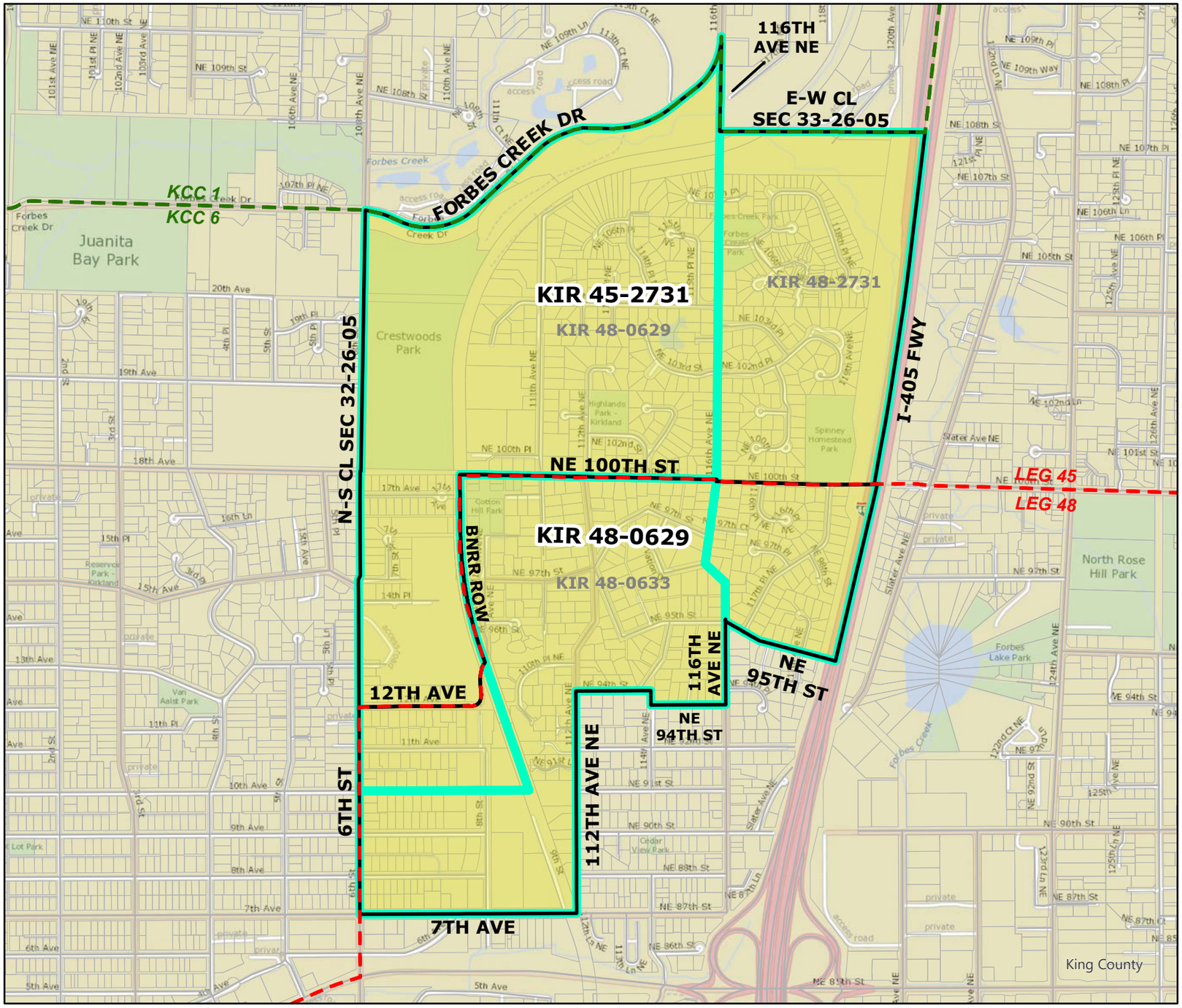

2022 Leg|Cong|KC Redistricting

Code	Precinct Name	NEW LG	NEW CG	NEW CC
2731	KIR 45-2731	45	1	6
0629	KIR 48-0629	48	1	6

Original Precinct(s) and OLD Districts

2731	KIR 48-2731	48	1	6
0629	KIR 48-0629	48	1	6
0633	KIR 48-0633*	48	1	6

*: Denotes precinct(s) that have been abolished.

Precinct map produced by King County GIS Elections in accordance with KCC 1.12.101 & RCW 29A.16.040

Legend

- Original Precinct(s)
- New Precinct(s)
- Altered Precinct(s)
- Legislative Districts
- Congressional Districts
- King County Council Districts

N

0 0.05 0.1 0.2 0.3 0.4 Miles

Document Path: Y:\RedProjects\Projects\KR\2022 Ordinance Maps for Council KR\KIR_48-2731\KIR_48-2731.aprx

DocuSign Envelope ID: E6468297-3158-4990-AD1D-9B00635B75F2

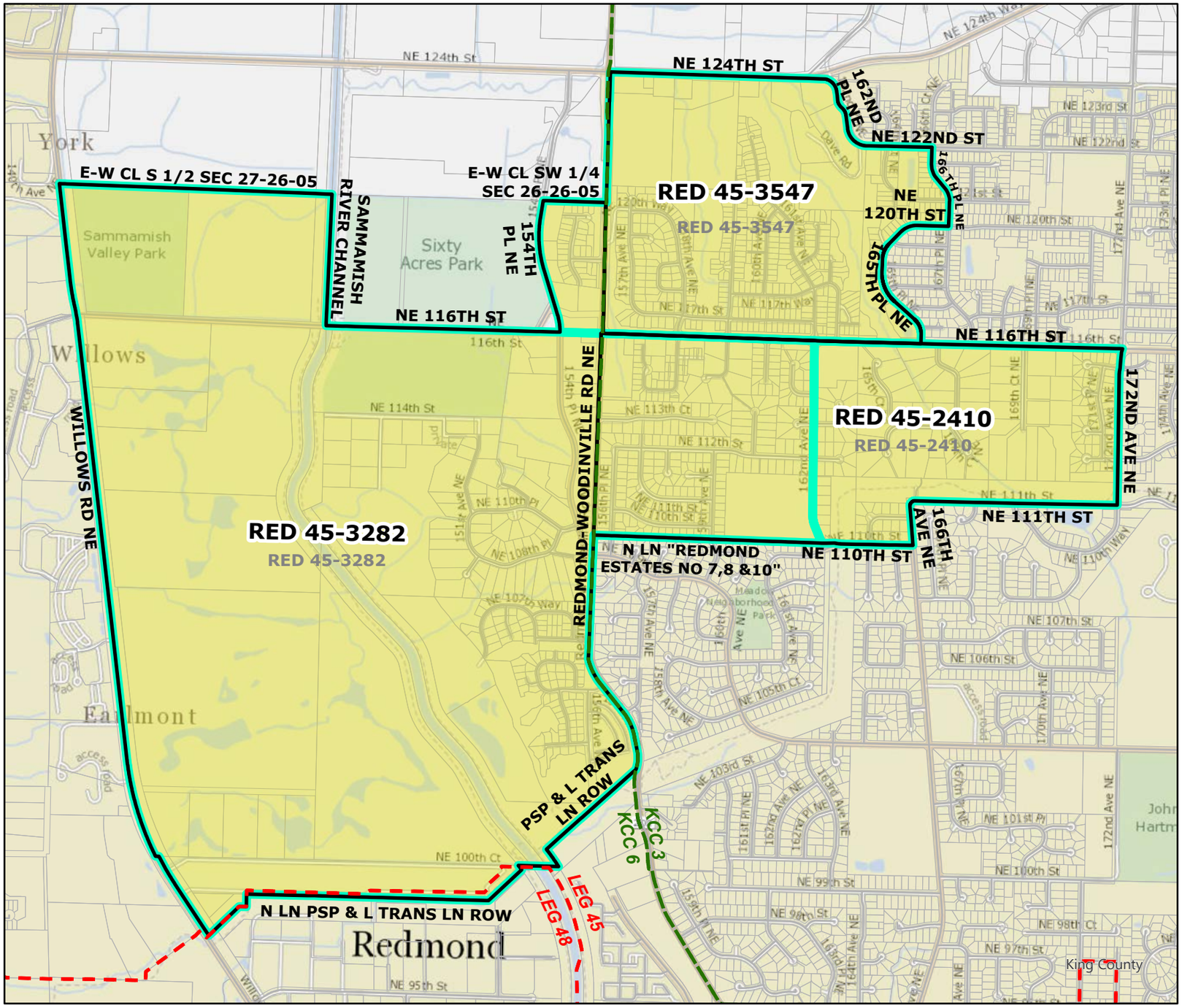

2022 Leg|Cong|KC Redistricting

Code	Precinct Name	NEW LG	NEW CG	NEW CC
3282	RED 45-3282	45	1	6
3547	RED 45-3547	45	1	3
2410	RED 45-2410	45	1	3

Original Precinct(s) and OLD Districts

3282	RED 45-3282	45	1	3
3547	RED 45-3547	45	1	3
2410	RED 45-2410	45	1	3

*: Denotes precinct(s) that have been abolished.

Precinct map produced by King County GIS Elections in accordance with KCC 1.12.101 & RCW 29A.16.040

Legend

- Original Precinct(s)
- New Precinct(s)
- Altered Precinct(s)
- Legislative Districts
- Congressional Districts
- King County Council Districts

N

0 0.07 0.15 0.3 0.45 0.6 Miles

Document Path: Y:\RedProjects\Projects\K\2022 Ordinance Maps for Council KS\MasterOrdinanceMapKS\RED_45_3282\RED_45_3282.aprx

DocuSign Envelope ID: E6468297-3158-4990-AD1D-9B00635B75F2

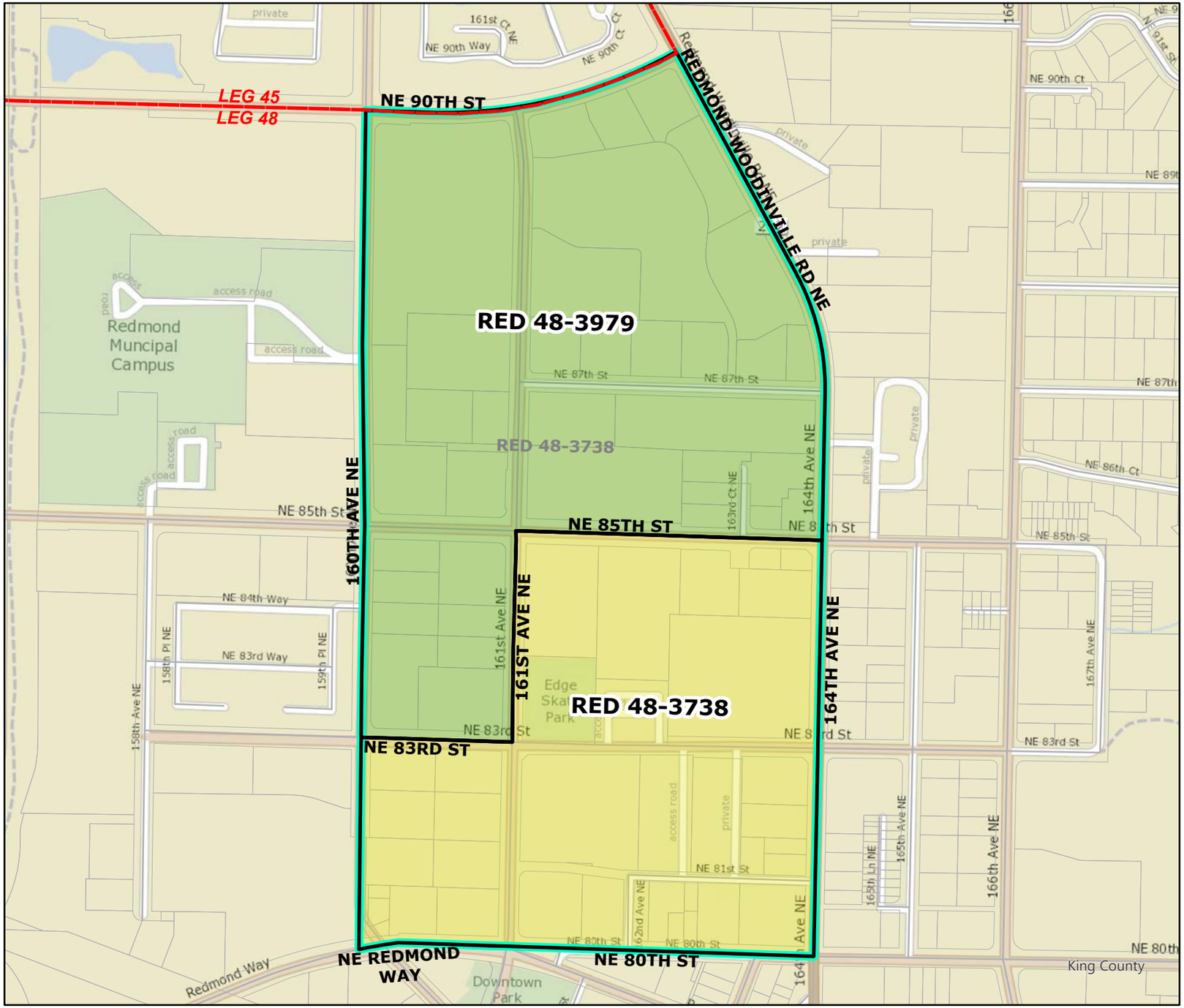

2022 Leg|Cong|KC Redistricting

Code	Precinct Name	NEW LG	NEW CG	NEW CC
3979	RED 48-3979	48	1	6
3738	RED 48-3738	48	1	6

Original Precinct(s) and OLD Districts

3738	RED 48-3738	48	1	3

*: Denotes precinct(s) that have been abolished.

Precinct map produced by King County GIS Elections in accordance with KCC 1.12.101 & RCW 29A.16.040

Legend

- Original Precinct(s)
- New Precinct(s)
- Altered Precinct(s)
- Legislative Districts
- Congressional Districts
- King County Council Districts

N

0 0.03 0.05 0.1 0.15 0.2 Miles

Document Path: Y:\RedProjects\Projects\2022 Ordinance Maps for Council RP\RED_48-3738\RED_48-3738.aprx

DocuSign Envelope ID: E6468297-3158-4990-AD1D-9B00635B75F2

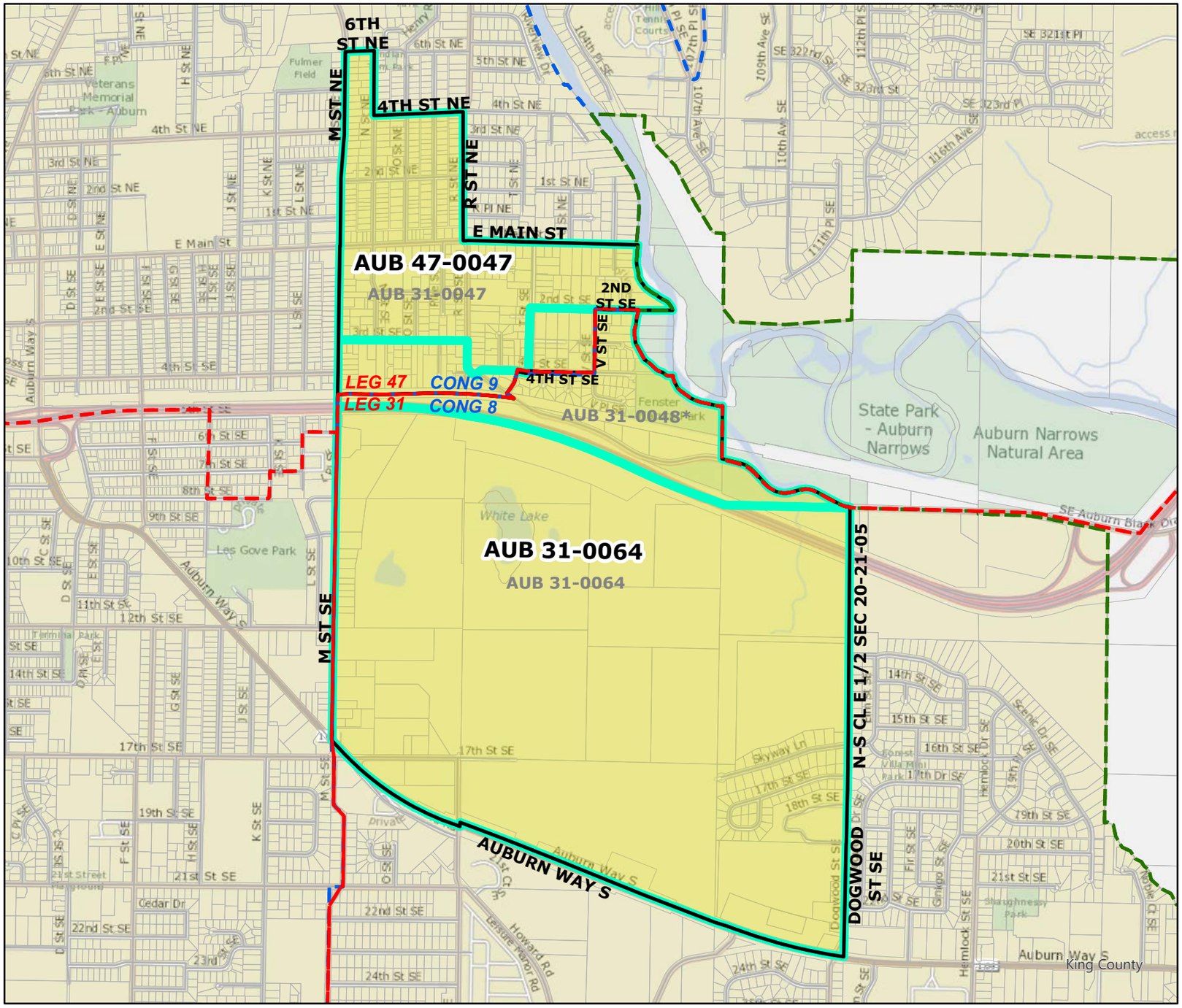

2022 Leg|Cong|KC Redistricting

Code	Precinct Name	NEW LG	NEW CG	NEW CC
0047	AUB 47-0047	47	9	7
0064	AUB 31-0064	31	8	7

Original Precinct(s) and OLD Districts

0047	AUB 31-0047	31	8	7
0064	AUB 31-0064	31	8	7
0048	AUB 31-0048*	31	8	7

*: Denotes precinct(s) that have been abolished.

Precinct map produced by King County GIS Elections in accordance with KCC 1.12.101 & RCW 29A.16.040

Legend

- Original Precinct(s)
- New Precinct(s)
- Altered Precinct(s)
- Legislative Districts
- Congressional Districts
- King County Council Districts

N

0 0.07 0.15 0.3 0.45 0.6 Miles

Document Path: Y:\RedProjects\Projects\2022 Ordinance Maps for Council RP\AUB_31-0048\AUB_31-0048.aprx

DocuSign Envelope ID: E6468297-3158-4990-AD1D-9B00635B75F2

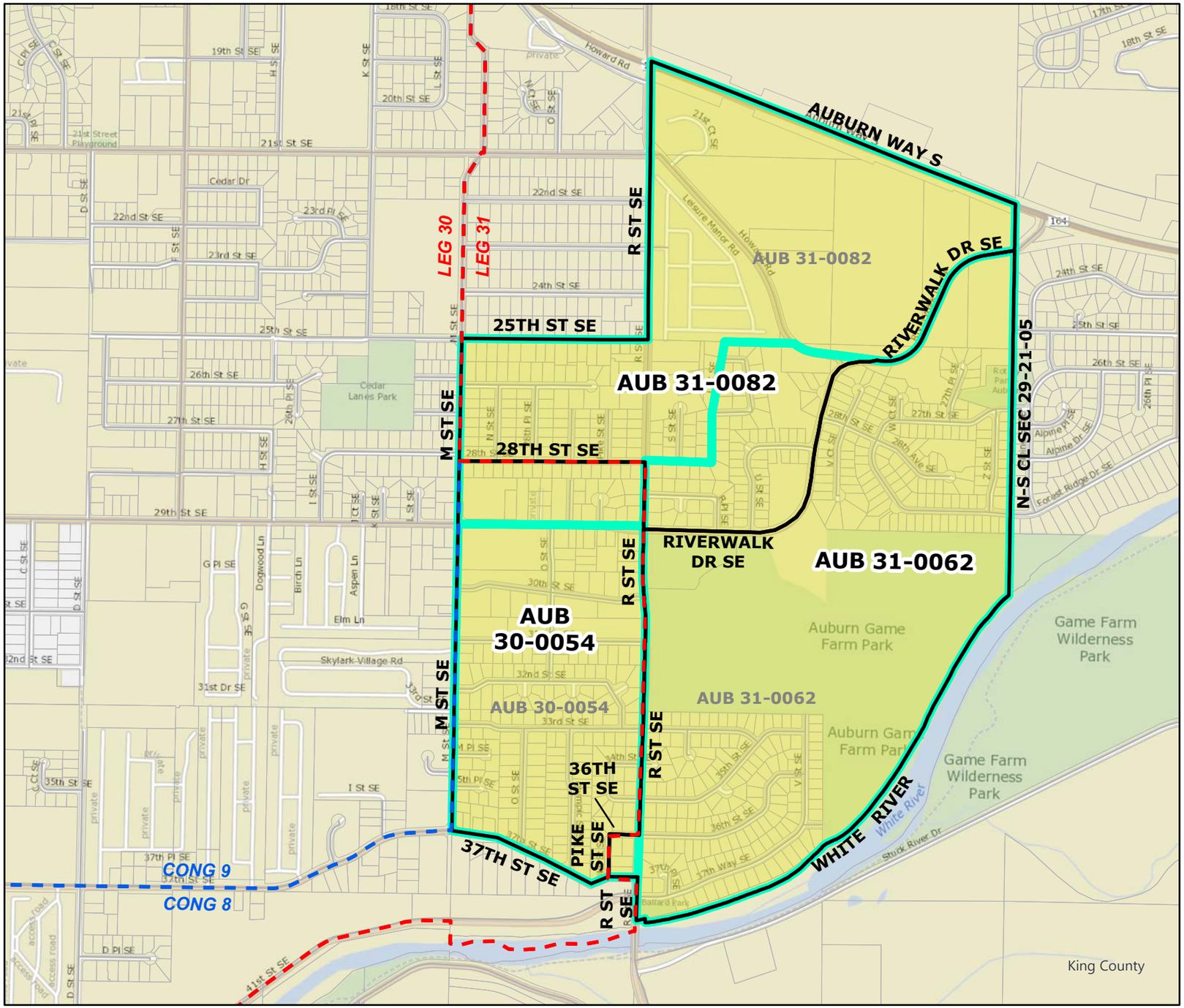

2022 Leg|Cong|KC Redistricting

Code	Precinct Name	NEW LG	NEW CG	NEW CC
0054	AUB 30-0054	30	8	7
0082	AUB 31-0082	31	8	7
0062	AUB 31-0062	31	8	7

Original Precinct(s) and OLD Districts

0054	AUB 31-0054	31	8	7
0082	AUB 31-0082	31	8	7
0062	AUB 31-0062	31	8	7

*: Denotes precinct(s) that have been abolished.

Precinct map produced by King County GIS Elections in accordance with KCC 1.12.101 & RCW 29A.16.040

Legend

- Original Precinct(s)
- New Precinct(s)
- Altered Precinct(s)
- Legislative Districts
- Congressional Districts
- King County Council Districts

N

0 0.05 0.1 0.2 0.3 0.4 Miles

Document Path: Y:\RedProjects\Projects\V2022 Ordinance Maps for Council V.J\AUB_31_0054\AUB_31_0054\AUB_31_0054.aprx

DocuSign Envelope ID: E6468297-3158-4990-AD1D-9B00635B75F2

Document Path: Y:\RedProjects\Projects\K\2022 Ordinance Maps for Council KS\MasterOrdinanceMapKS\FED_30_3003\FED_30_3003.aprx

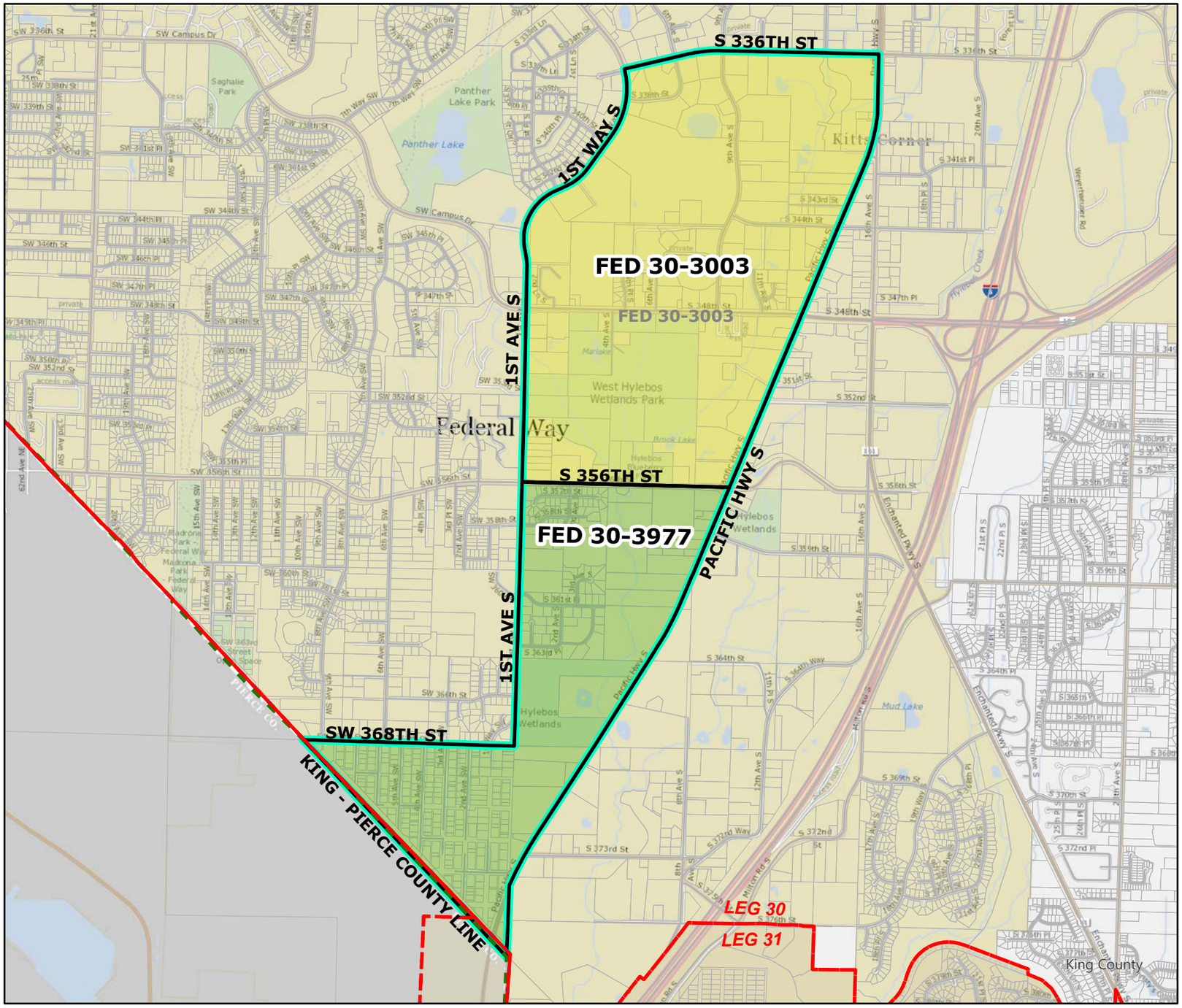

2022 Leg|Cong|KC Redistricting

Code	Precinct Name	NEW LG	NEW CG	NEW CC
3977	FED 30-3977	30	9	7
3003	FED 30-3003	30	9	7

Original Precinct(s) and OLD Districts

3003	FED 30-3003	30	9	7

*: Denotes precinct(s) that have been abolished.

Precinct map produced by King County GIS Elections in accordance with KCC 1.12.101 & RCW 29A.16.040

Legend

- Original Precinct(s)
- New Precinct(s)
- Altered Precinct(s)
- Legislative Districts
- Congressional Districts
- King County Council Districts

N

0 0.1 0.2 0.4 0.6 0.8 Miles

DocuSign Envelope ID: E6468297-3158-4990-AD1D-9B00635B75F2

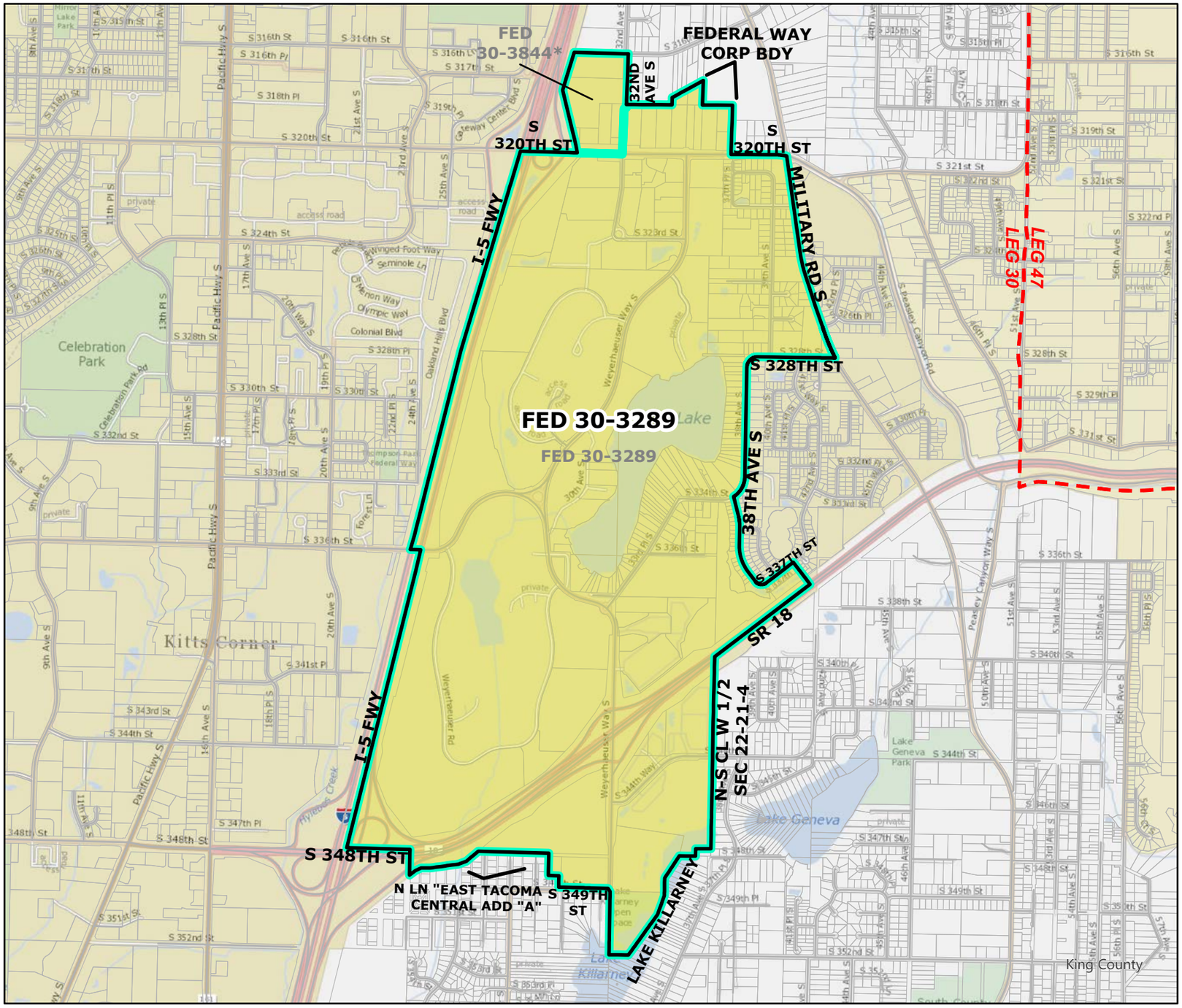

2022 Leg|Cong|KC Redistricting

Code	Precinct Name	NEW LG	NEW CG	NEW CC
3289	FED 30-3289	30	9	7

Original Precinct(s) and OLD Districts

3289	FED 30-3289	30	9	7
3844	FED 30-3844*	30	8	7

*: Denotes precinct(s) that have been abolished.

Precinct map produced by King County GIS Elections in accordance with KCC 1.12.101 & RCW 29A.16.040

Legend

- Original Precinct(s)
- New Precinct(s)
- Altered Precinct(s)
- Legislative Districts
- Congressional Districts
- King County Council Districts

N

0 0.1 0.2 0.4 0.6 0.8 Miles

Document Path: Y:\RedProjects\Projects\2022 Ordinance Maps for Council RP\FED_30-3844\FED_30-3844.aprx

DocuSign Envelope ID: E6468297-3158-4990-AD1D-9B00635B75F2

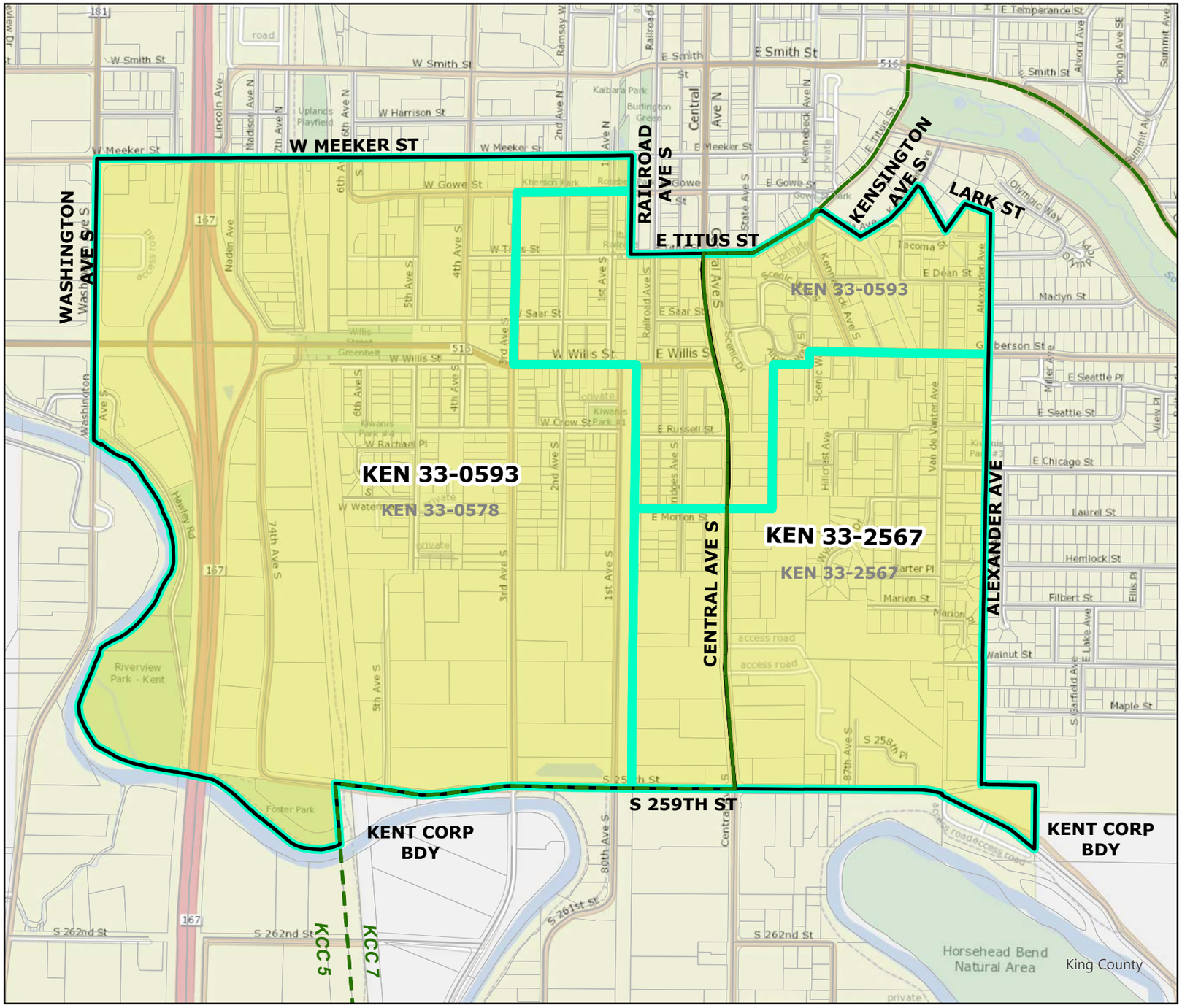

2022 Leg|Cong|KC Redistricting

Code	Precinct Name	NEW LG	NEW CG	NEW CC
0593	KEN 33-0593	33	9	5
2567	KEN 33-2567	33	9	7

Original Precinct(s) and OLD Districts

0593	KEN 33-0593	33	9	5
0578	KEN 33-0578*	33	9	5
2567	KEN 33-2567	33	9	5

*: Denotes precinct(s) that have been abolished.

Precinct map produced by King County GIS Elections in accordance with KCC 1.12.101 & RCW 29A.16.040

Legend

- Original Precinct(s)
- New Precinct(s)
- Altered Precinct(s)
- Legislative Districts
- Congressional Districts
- King County Council Districts

N

0 0.05 0.1 0.2 0.3 0.4 Miles

Document Path: Y:\RedProjects\Projects\2022 Ordinance Maps for Council KS\MasterOrdinanceMapKS\KEN_33_0593\KEN_33_0593.aprx

DocuSign Envelope ID: E6468297-3158-4990-AD1D-9B00635B75F2

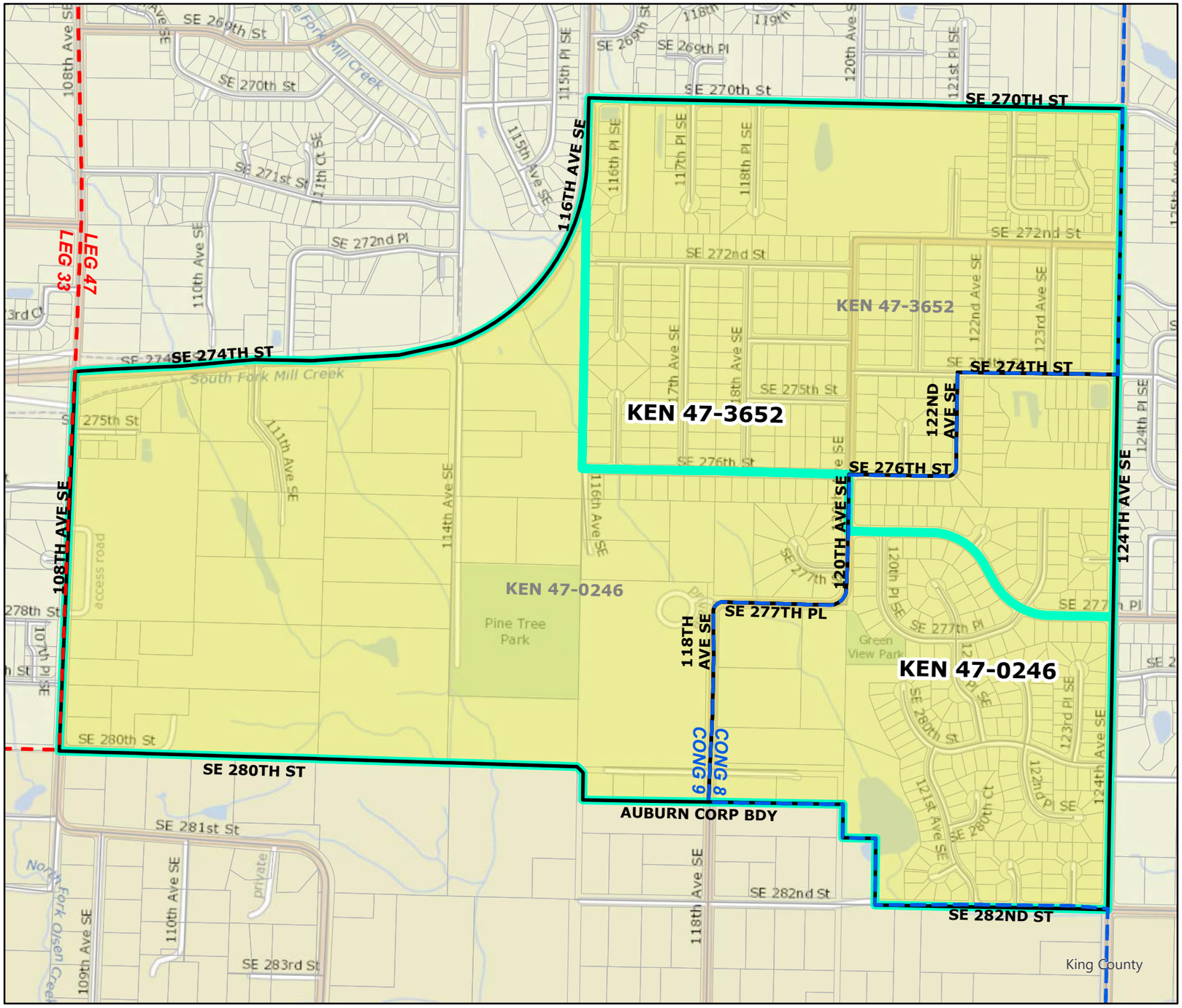

2022 Leg|Cong|KC Redistricting

Code	Precinct Name	NEW LG	NEW CG	NEW CC
0246	KEN 47-0246	47	8	7
3652	KEN 47-3652	47	9	7

Original Precinct(s) and OLD Districts

0246	KEN 47-0246	47	8	7
3652	KEN 47-3652	47	8	7

*: Denotes precinct(s) that have been abolished.

Precinct map produced by King County GIS Elections in accordance with KCC 1.12.101 & RCW 29A.16.040

Legend

- Original Precinct(s)
- New Precinct(s)
- Altered Precinct(s)
- Legislative Districts
- Congressional Districts
- King County Council Districts

N

0 0.04 0.08 0.16 0.24 0.32 Miles

Document Path: Y:\RedProjects\Projects\2022 Ordinance Maps for Council RP\KEN_47_0246\KEN_47_0246.aprx

DocuSign Envelope ID: E6468297-3158-4990-AD1D-9B00635B75F2

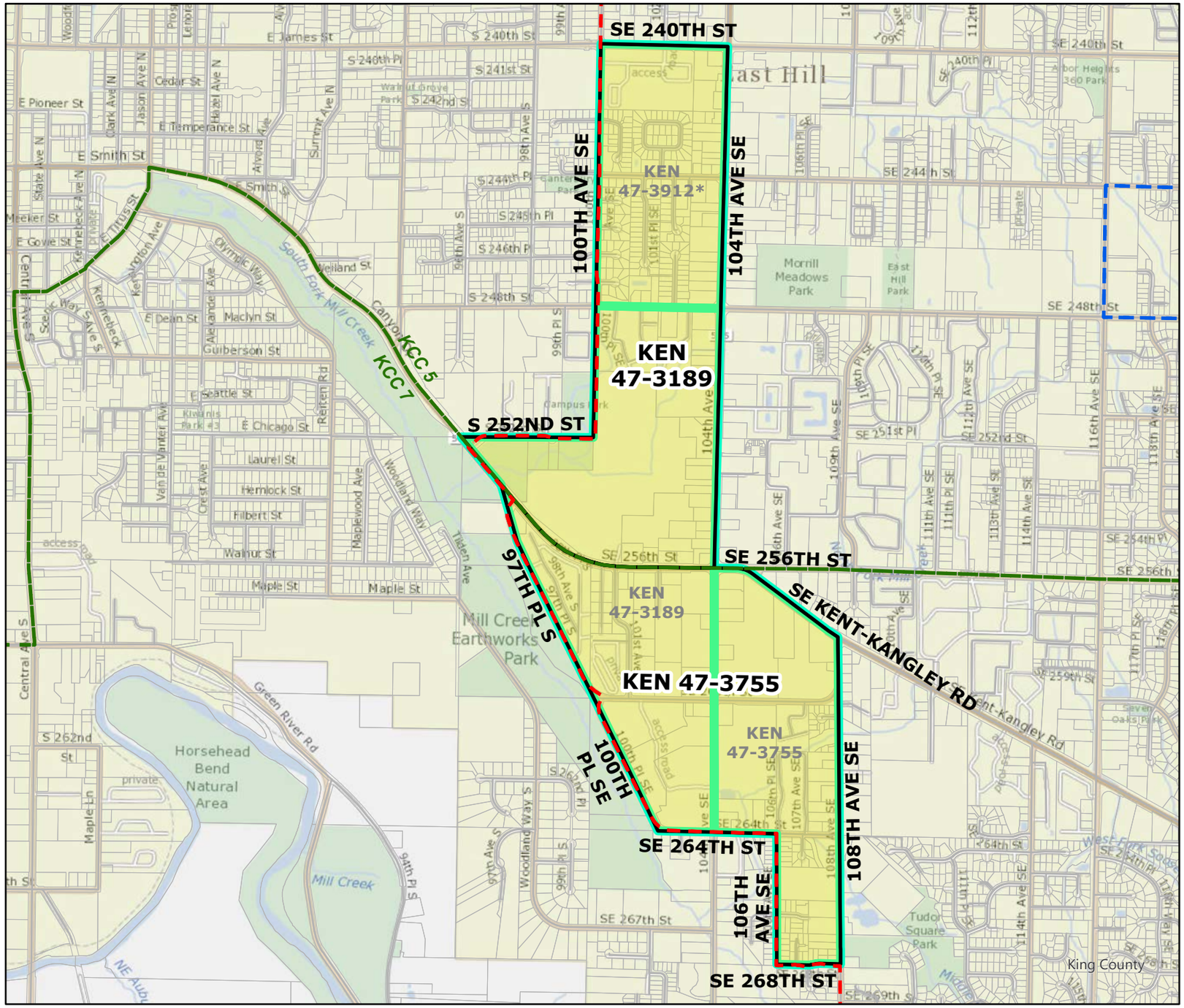

2022 Leg|Cong|KC Redistricting

Code	Precinct Name	NEW LG	NEW CG	NEW CC
3189	KEN 47-3189	47	9	5
3755	KEN 47-3755	47	9	7

Original Precinct(s) and OLD Districts

3189	KEN 47-3189	47	9	5
3755	KEN 47-3755	47	8	5
3912	KEN 47-3912*	47	9	5

*: Denotes precinct(s) that have been abolished.

Precinct map produced by King County GIS Elections in accordance with KCC 1.12.101 & RCW 29A.16.040

Legend

- Original Precinct(s)
- New Precinct(s)
- Altered Precinct(s)
- Legislative Districts
- Congressional Districts
- King County Council Districts

N

0 0.07 0.15 0.3 0.45 0.6 Miles

Document Path: Y:\RedProjects\Projects\2022 Ordinance Maps for Council VJ\KEN_47_3189\KEN_47_3189\KEN_47_3189.aprx

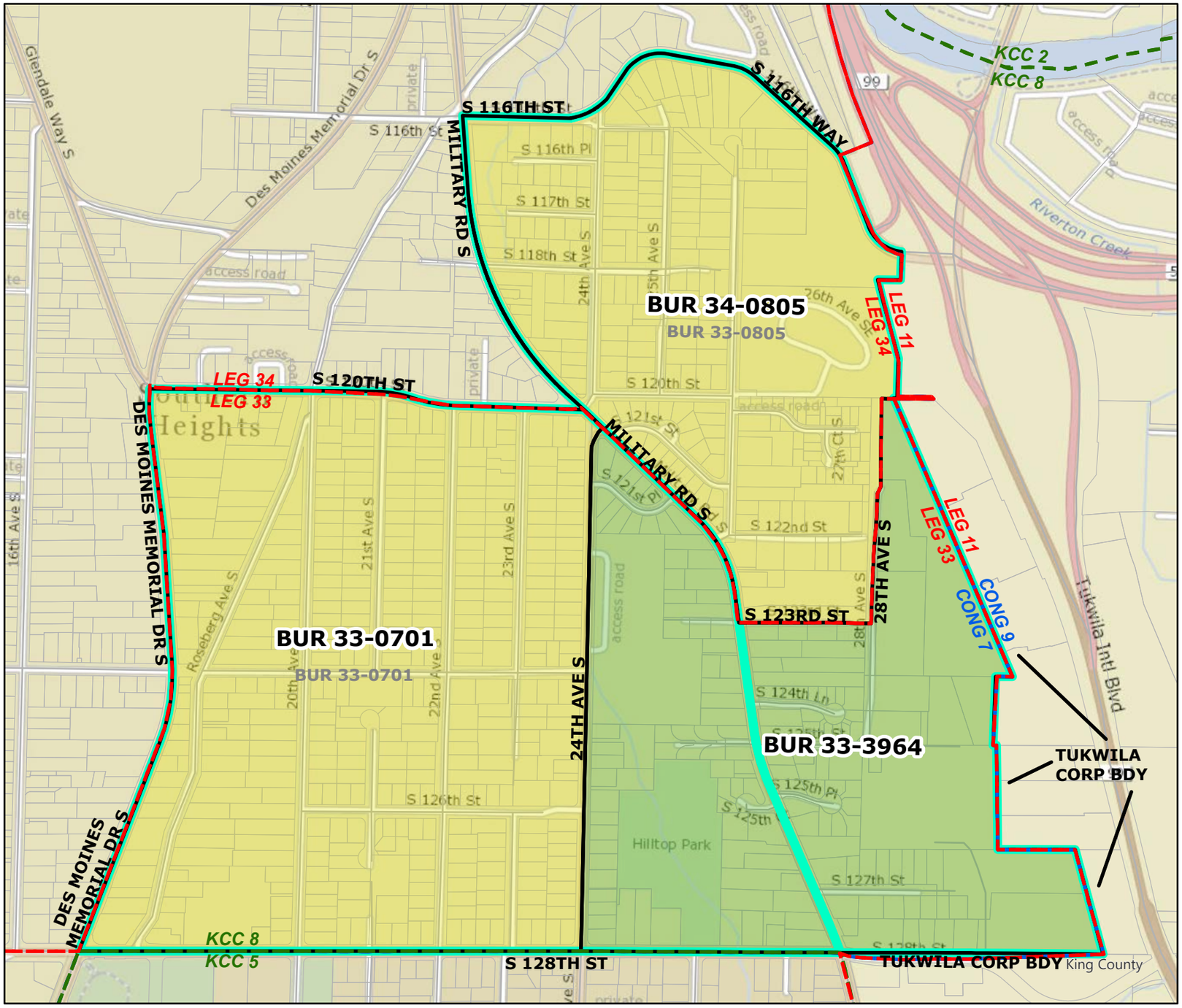

2022 Leg|Cong|KC Redistricting

Code	Precinct Name	NEW LG	NEW CG	NEW CC
3964	BUR 33-3964	33	7	8
0805	BUR 34-0805	34	7	8
0701	BUR 33-0701	33	7	8
Original Precinct(s) and OLD Districts				
0805	BUR 33-0805	33	7	8
0701	BUR 33-0701	33	7	8

*: Denotes precinct(s) that have been abolished.
Precinct map produced by King County GIS Elections in accordance with KCC 1.12.101 & RCW 29A.16.040

Legend

- Original Precinct(s)
- New Precinct(s)
- Altered Precinct(s)
- Legislative Districts
- Congressional Districts
- King County Council Districts

N

0 0.04 0.07 0.15 0.22 0.3 Miles

Document Path: Y:\RedProjects\Projects\2022 Ordinance Maps for Council RP\BUR_33_0805\BUR_33_0805.aprx

DocuSign Envelope ID: E6468297-3158-4990-AD1D-9B00635B75F2

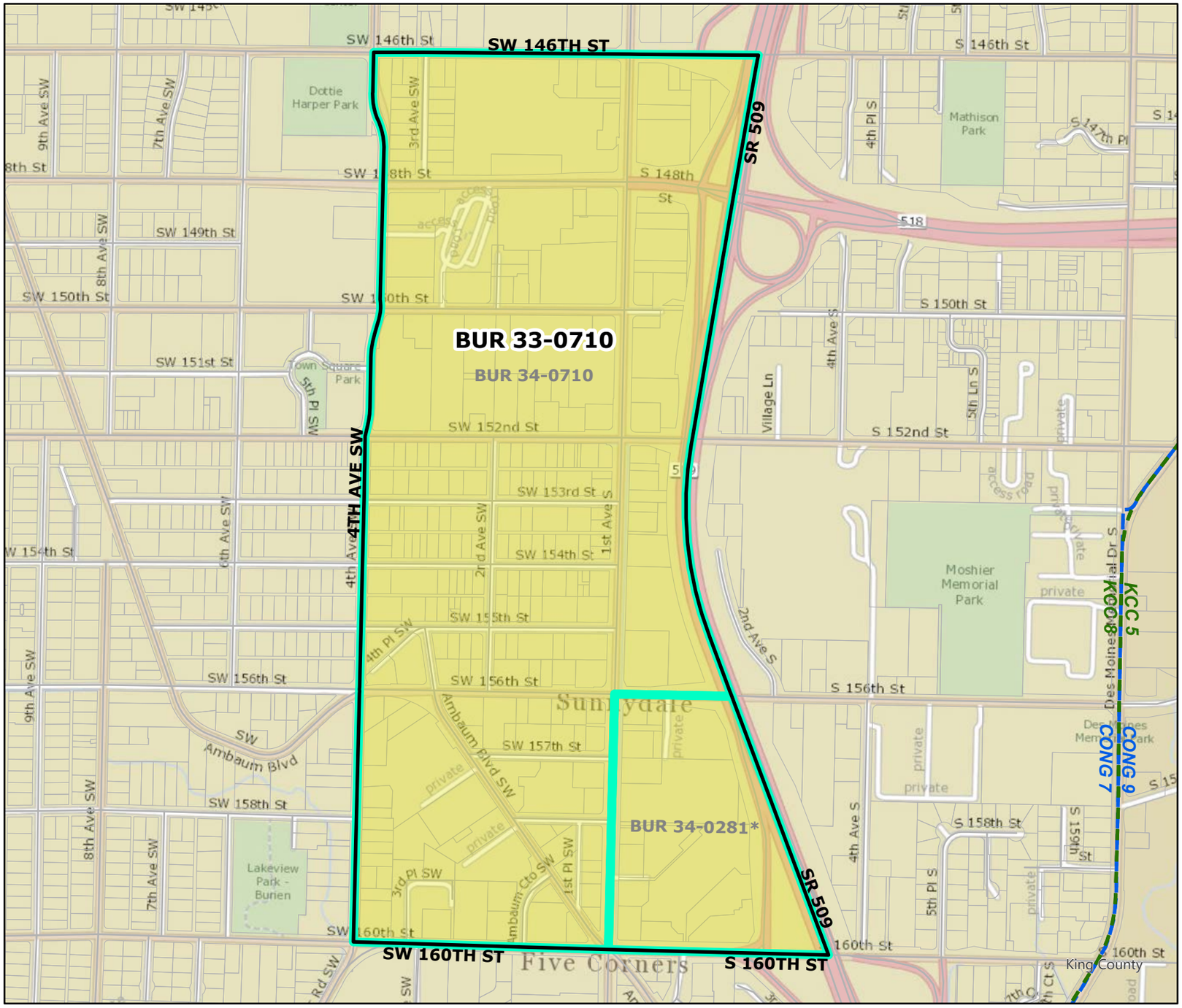

2022 Leg|Cong|KC Redistricting

Code	Precinct Name	NEW LG	NEW CG	NEW CC
0710	BUR 33-0710	33	7	8

Original Precinct(s) and OLD Districts

0710	BUR 34-0710	34	7	8
0281	BUR 34-0281*	34	7	5

*: Denotes precinct(s) that have been abolished.

Precinct map produced by King County GIS Elections in accordance with KCC 1.12.101 & RCW 29A.16.040

Legend

- Original Precinct(s)
- New Precinct(s)
- Altered Precinct(s)
- Legislative Districts
- Congressional Districts
- King County Council Districts

N

0 0.04 0.08 0.16 0.24 0.32 Miles

Document Path: Y:\RedProjects\Projects\2022 Ordinance Maps for Council RP\BUR_34-0281\BUR_34-0281.aprx

DocuSign Envelope ID: E6468297-3158-4990-AD1D-9B00635B75F2

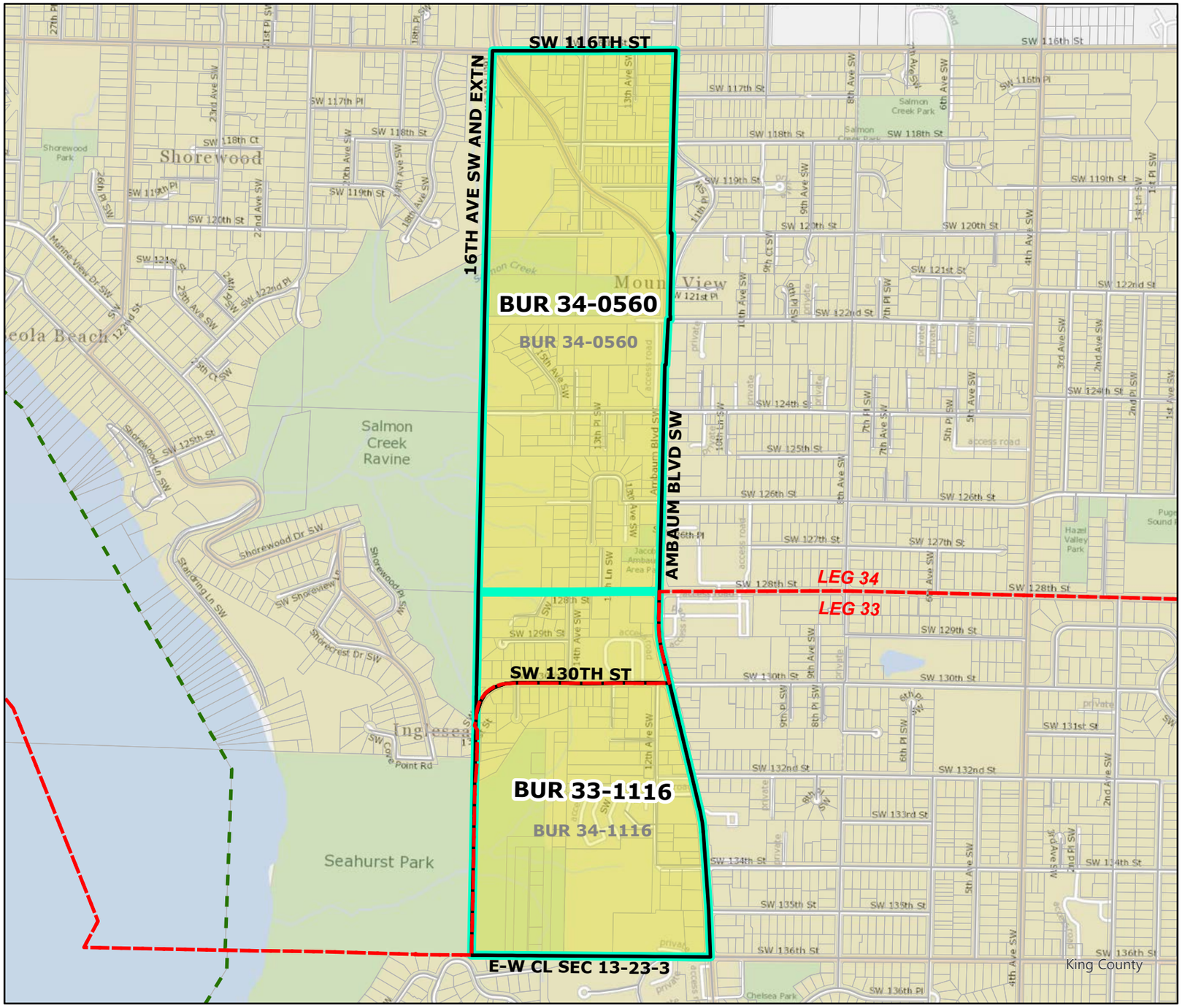

2022 Leg|Cong|KC Redistricting

Code	Precinct Name	NEW LG	NEW CG	NEW CC
1116	BUR 33-1116	33	7	8
0560	BUR 34-0560	34	7	8

Original Precinct(s) and OLD Districts

1116	BUR 34-1116	34	7	8
0560	BUR 34-0560	34	7	8

*: Denotes precinct(s) that have been abolished.

Precinct map produced by King County GIS Elections in accordance with KCC 1.12.101 & RCW 29A.16.040

Legend

- Original Precinct(s)
- New Precinct(s)
- Altered Precinct(s)
- Legislative Districts
- Congressional Districts
- King County Council Districts

N

0 0.05 0.1 0.2 0.3 0.4 Miles

Document Path: Y:\RedProjects\Projects\K\2022 Ordinance Maps for Council KS\MasterOrdinanceMapKS\BUR_34_1116\BUR_34_1116.aprx

DocuSign Envelope ID: E6468297-3158-4990-AD1D-9B00635B75F2

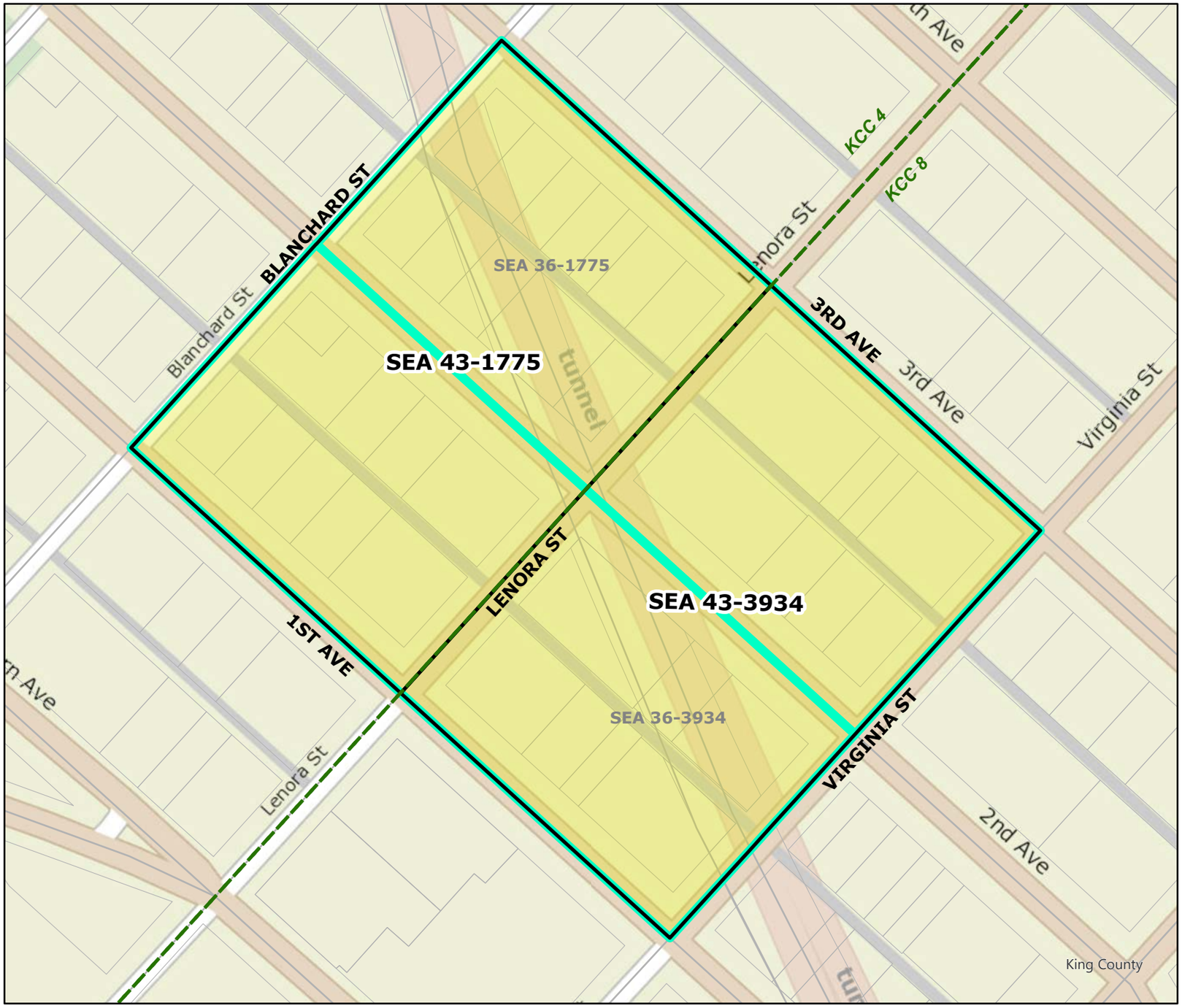

2022 Leg|Cong|KC Redistricting

Code	Precinct Name	NEW LG	NEW CG	NEW CC
1775	SEA 43-1775	43	7	4
3934	SEA 43-3934	43	7	8

Original Precinct(s) and OLD Districts

1775	SEA 36-1775	36	7	4
3934	SEA 36-3934	36	7	4

*: Denotes precinct(s) that have been abolished.

Precinct map produced by King County GIS Elections in accordance with KCC 1.12.101 & RCW 29A.16.040

Legend

- Original Precinct(s)
- New Precinct(s)
- Altered Precinct(s)
- Legislative Districts
- Congressional Districts
- King County Council Districts

N

0 0.010.01 0.03 0.04 0.06 Miles

Document Path: Y:\RedProjects\Projects\V2022 Ordinance Maps for Council V.J\SEA_43_1775\SEA_43_1775\SEA_43_1775.aprx

DocuSign Envelope ID: E6468297-3158-4990-AD1D-9B00635B75F2

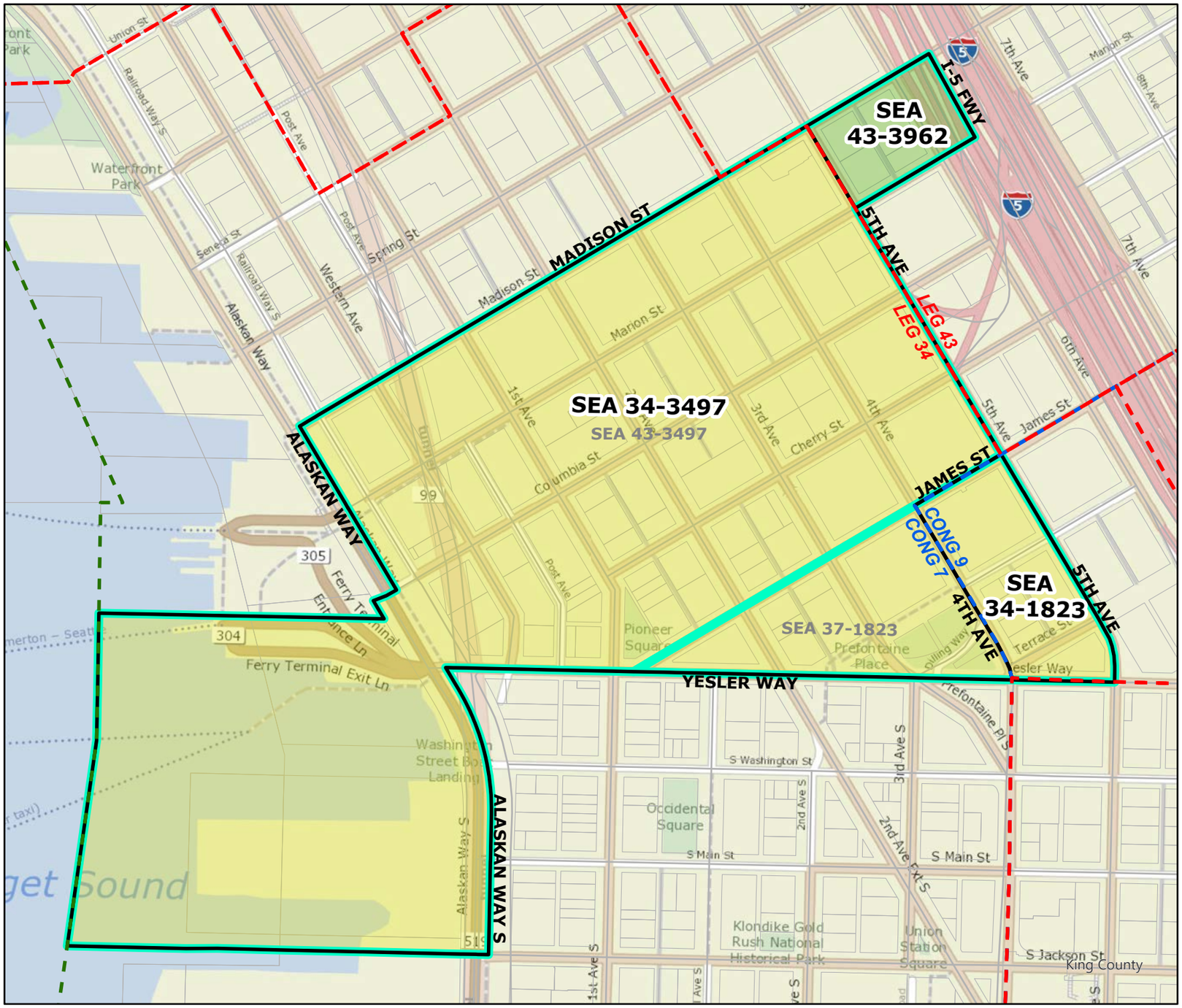

2022 Leg|Cong|KC Redistricting

Code	Precinct Name	NEW LG	NEW CG	NEW CC
3962	SEA 43-3962	43	7	8
1823	SEA 34-1823	34	9	8
3497	SEA 34-3497	34	7	8

Original Precinct(s) and OLD Districts

1823	SEA 37-1823	37	7	8
3497	SEA 43-3497	43	7	8

*: Denotes precinct(s) that have been abolished.

Precinct map produced by King County GIS Elections in accordance with KCC 1.12.101 & RCW 29A.16.040

Legend

- Original Precinct(s)
- New Precinct(s)
- Altered Precinct(s)
- Legislative Districts
- Congressional Districts
- King County Council Districts

N

0 0.03 0.05 0.1 0.15 0.2 Miles

Document Path: Y:\RedProjects\Projects\2022 Ordinance Maps for Council RP\SEA_37_1823\SEA_37_1823.aprx

DocuSign Envelope ID: E6468297-3158-4990-AD1D-9B00635B75F2

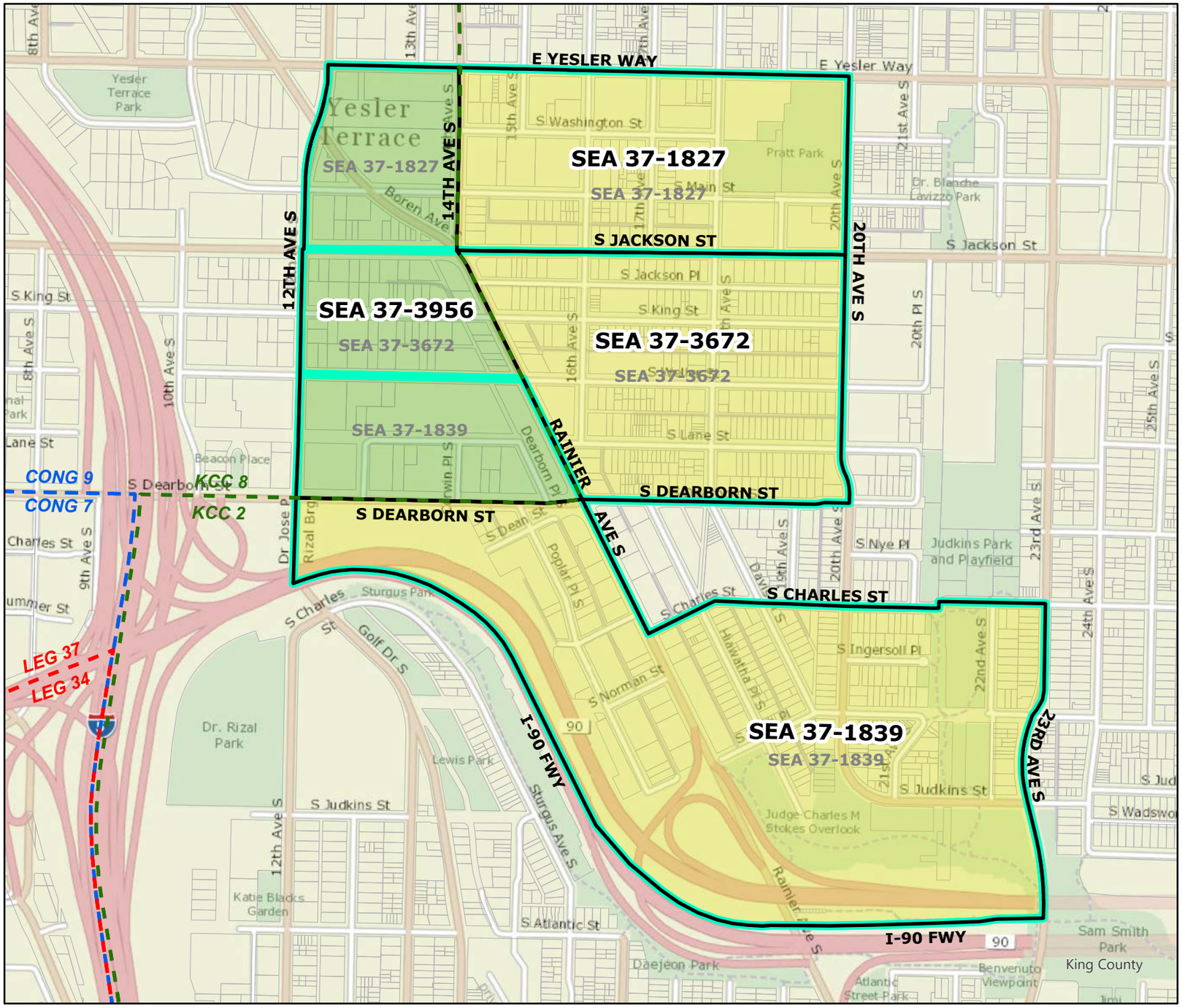

2022 Leg|Cong|KC Redistricting

Code	Precinct Name	NEW LG	NEW CG	NEW CC
3956	SEA 37-3956	37	9	8
1827	SEA 37-1827	37	9	2
3672	SEA 37-3672	37	9	2
1839	SEA 37-1839	37	9	2

Original Precinct(s) and OLD Districts

1827	SEA 37-1827	37	9	2
3672	SEA 37-3672	37	9	2
1839	SEA 37-1839	37	9	2

*: Denotes precinct(s) that have been abolished.

Precinct map produced by King County GIS Elections in accordance with KCC 1.12.101 & RCW 29A.16.040

Legend

- Original Precinct(s)
- New Precinct(s)
- Altered Precinct(s)
- Legislative Districts
- Congressional Districts
- King County Council Districts

N

0 0.04 0.08 0.16 0.24 0.32 Miles

Document Path: Y:\RedProjects\Projects\KR\2022 Ordinance Maps for Council KR\SEA_37_1827\SEA_37_1827.aprx

DocuSign Envelope ID: E6468297-3158-4990-AD1D-9B00635B75F2

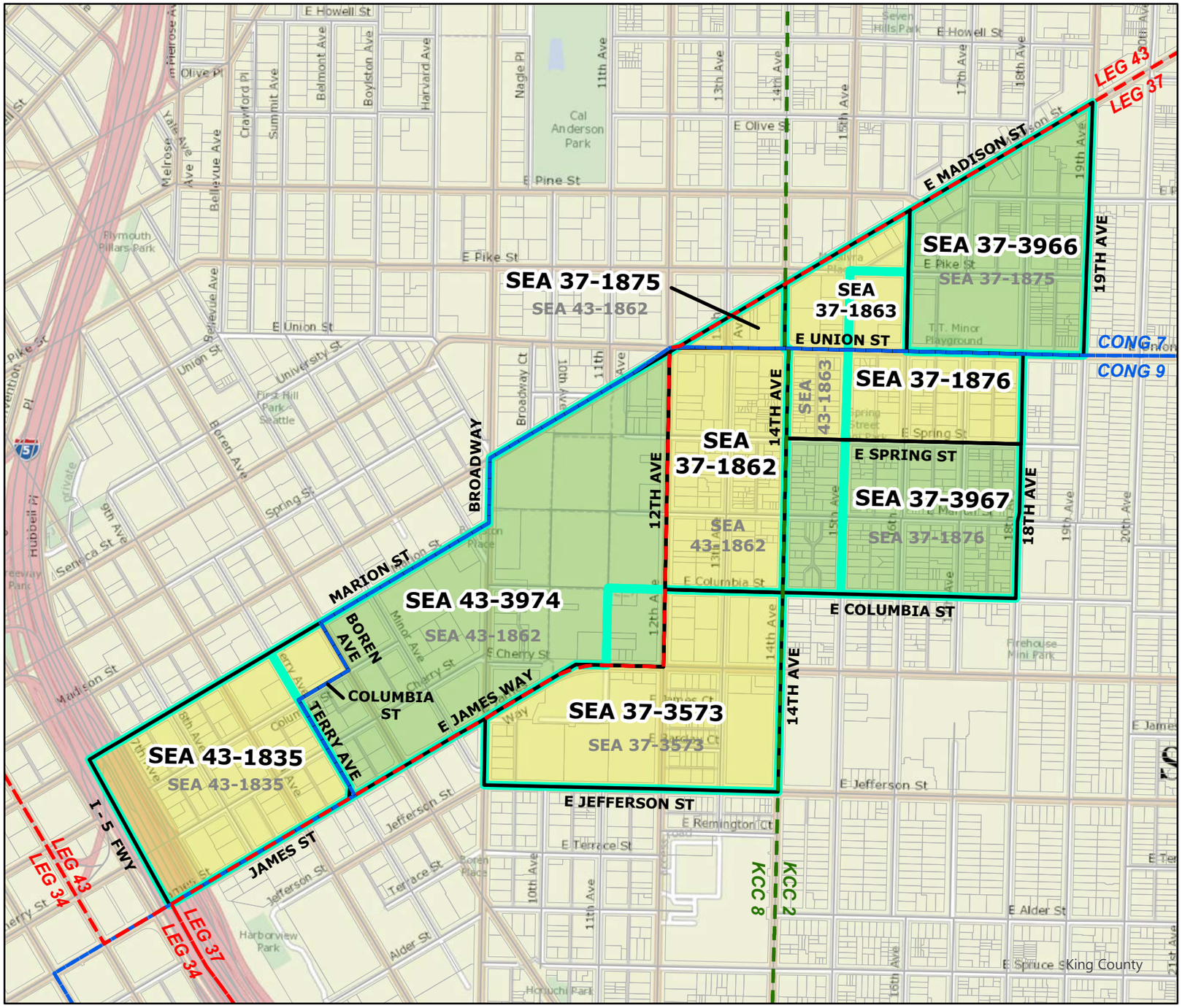

2022 Leg|Cong|KC Redistricting

Code	Precinct Name	NEW LG	NEW CG	NEW CC
3966	SEA 37-3966	37	7	2
3967	SEA 37-3967	37	9	2
3974	SEA 43-3974	43	9	8
1835	SEA 43-1835	43	7	8
1862	SEA 37-1862	37	9	8
1863	SEA 37-1863	37	7	2
1875	SEA 37-1875	37	7	8
1876	SEA 37-1876	37	9	2
3573	SEA 37-3573	37	9	8

Original Precinct(s) and OLD Districts

1835	SEA 43-1835	43	9	8
1862	SEA 43-1862	43	9	8
1863	SEA 43-1863	43	8	2
1875	SEA 37-1875	37	9	2
1876	SEA 37-1876	37	9	2
3573	SEA 37-3573	37	9	8

*: Denotes precinct(s) that have been abolished.

Precinct map produced by King County GIS Elections in accordance with KCC 1.12.101 & RCW 29A.16.040

Legend

- Original Precinct(s)
- New Precinct(s)
- Altered Precinct(s)
- Legislative Districts
- Congressional Districts
- King County Council Districts

N

0 0.04 0.09 0.17 0.26 0.34 Miles

Document Path: Y:\RedProjects\Projects\KR\2022 Ordinance Maps for Council KR\SEA_37_1876\SEA_37_1876.aprx

DocuSign Envelope ID: E6468297-3158-4990-AD1D-9B00635B75F2

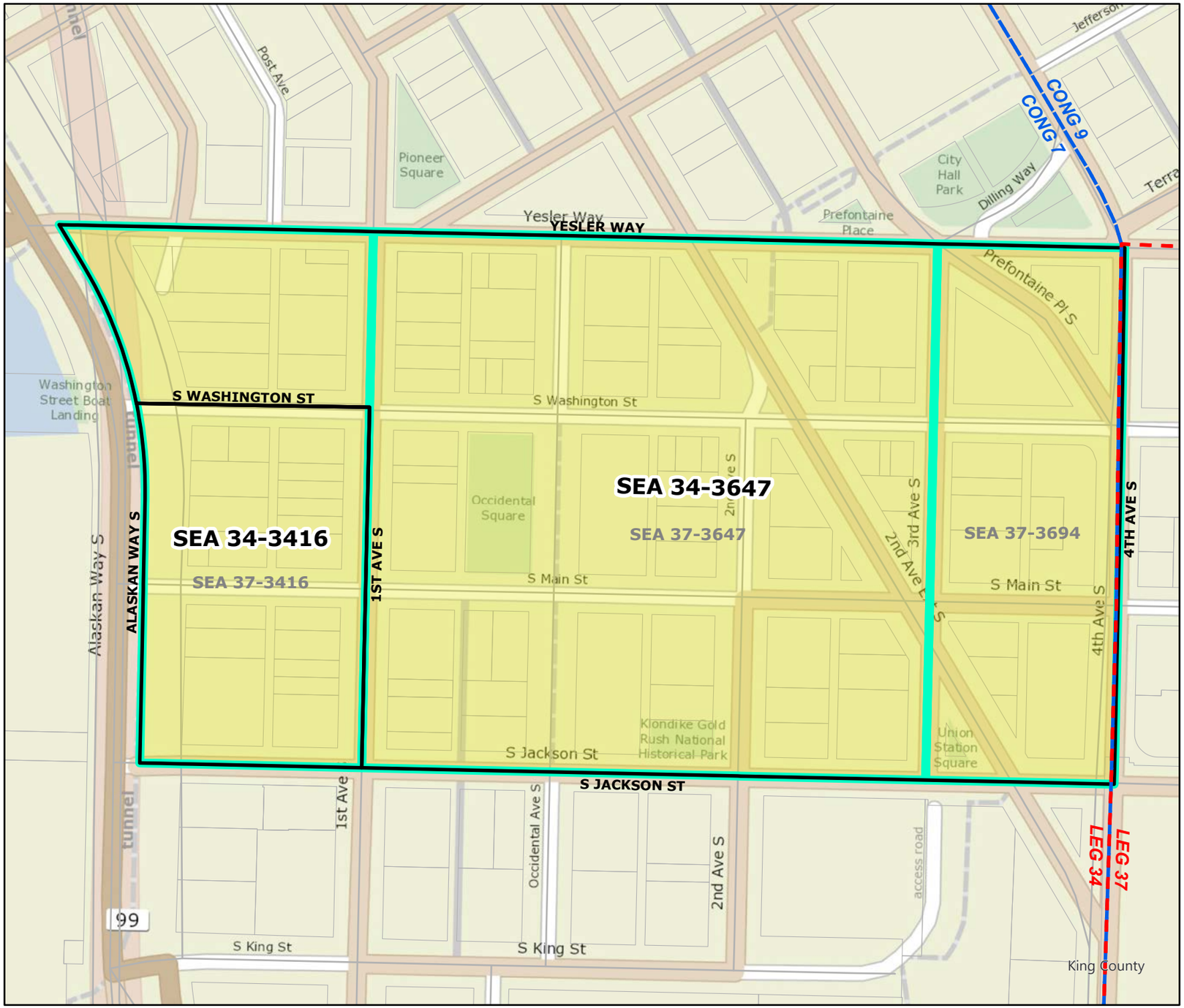

2022 Leg|Cong|KC Redistricting

Code	Precinct Name	NEW LG	NEW CG	NEW CC
3416	SEA 34-3416	34	7	8
3647	SEA 34-3647	34	7	8

Original Precinct(s) and OLD Districts

3416	SEA 37-3416	37	7	8
3647	SEA 37-3647	37	7	8
3694	SEA 37-3694*	37	9	8

*: Denotes precinct(s) that have been abolished.

Precinct map produced by King County GIS Elections in accordance with KCC 1.12.101 & RCW 29A.16.040

Legend

- Original Precinct(s)
- New Precinct(s)
- Altered Precinct(s)
- Legislative Districts
- Congressional Districts
- King County Council Districts

N

0 0.01 0.03 0.05 0.08 0.1 Miles

Document Path: Y:\RedProjects\Projects\K\2022 Ordinance Maps for Council KS\MasterOrdinanceMapKS\SEA_37_3416\SEA_37_3416.aprx

DocuSign Envelope ID: E6468297-3158-4990-AD1D-9B00635B75F2

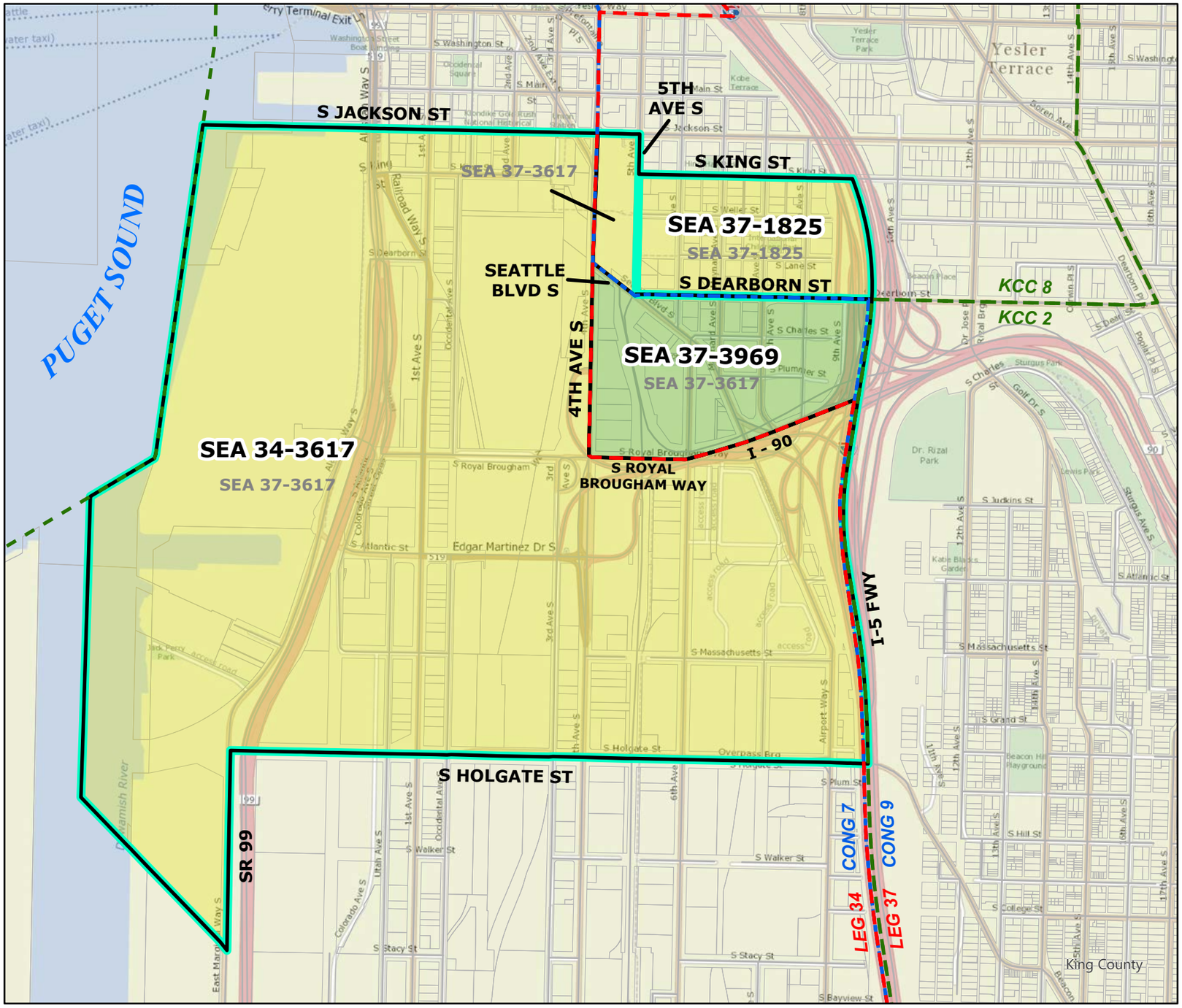

2022 Leg|Cong|KC Redistricting

Code	Precinct Name	NEW LG	NEW CG	NEW CC
3969	SEA 37-3969	37	7	8
3617	SEA 34-3617	34	7	8
1825	SEA 37-1825	37	9	8

Original Precinct(s) and OLD Districts

3617	SEA 37-3617	37	7	8
1825	SEA 37-1825	37	9	8

*: Denotes precinct(s) that have been abolished.

Precinct map produced by King County GIS Elections in accordance with KCC 1.12.101 & RCW 29A.16.040

Legend

- Original Precinct(s)
- New Precinct(s)
- Altered Precinct(s)
- Legislative Districts
- Congressional Districts
- King County Council Districts

N

0 0.05 0.1 0.2 0.3 0.4 Miles

Document Path: Y:\RedProjects\Projects\KR\2022 Ordinance Maps for Council KR\SEA_37_3617\SEA_37_3617.aprx

DocuSign Envelope ID: E6468297-3158-4990-AD1D-9B00635B75F2

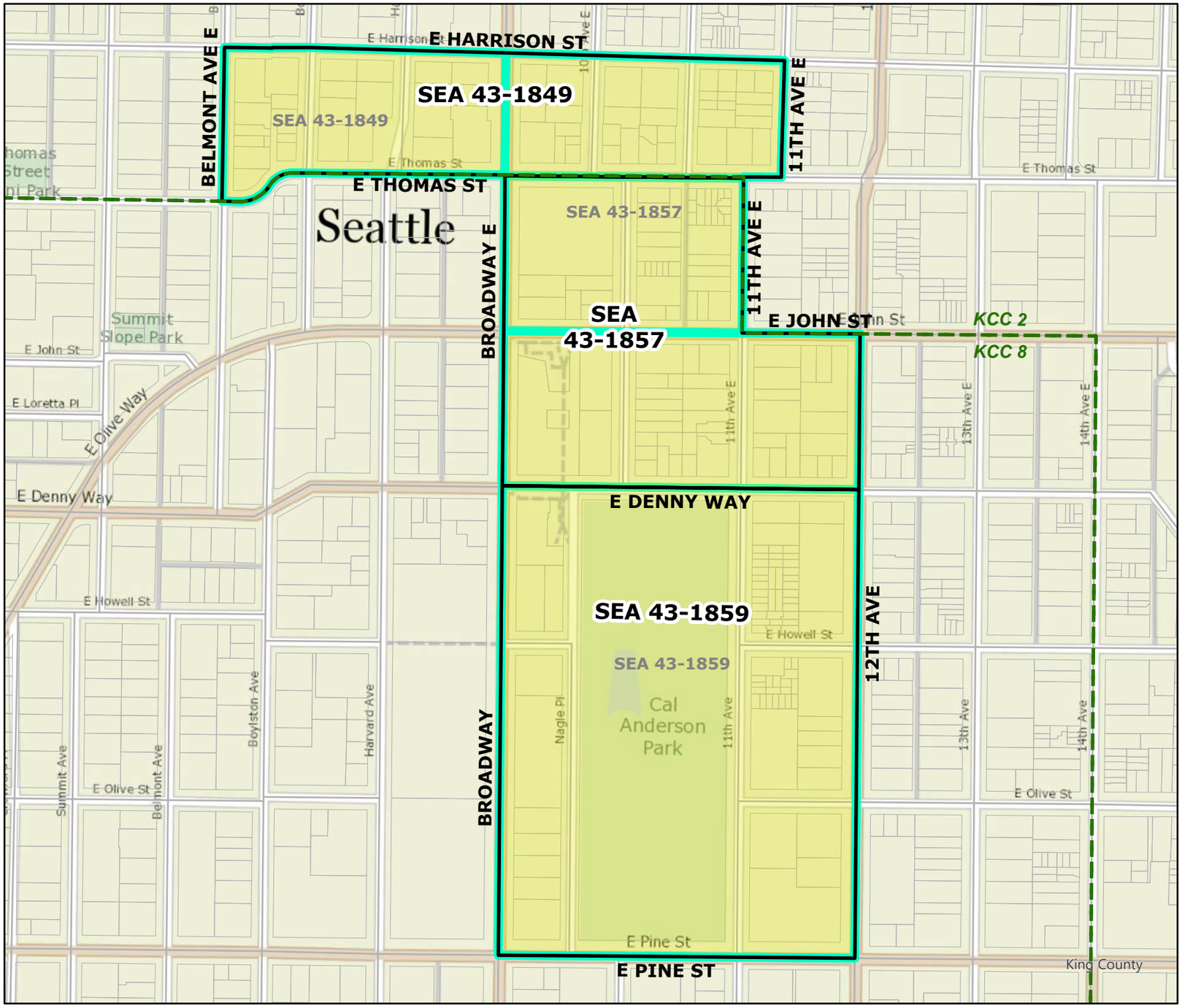

2022 Leg|Cong|KC Redistricting

Code	Precinct Name	NEW LG	NEW CG	NEW CC
1857	SEA 43-1857	43	7	8
1859	SEA 43-1859	43	7	8
1849	SEA 43-1849	43	7	2

Original Precinct(s) and OLD Districts

1857	SEA 43-1857	43	7	8
1859	SEA 43-1859	43	7	8
1849	SEA 43-1849	43	7	8

*: Denotes precinct(s) that have been abolished.

Precinct map produced by King County GIS Elections in accordance with KCC 1.12.101 & RCW 29A.16.040

Legend

- Original Precinct(s)
- New Precinct(s)
- Altered Precinct(s)
- Legislative Districts
- Congressional Districts
- King County Council Districts

N

0 0.02 0.04 0.08 0.12 0.16 Miles

Document Path: Y:\RedProjects\Projects\V2022 Ordinance Maps for Council V\JSEA_43_1857\SEA_43_1857\SEA_43_1857.aprx

DocuSign Envelope ID: E6468297-3158-4990-AD1D-9B00635B75F2

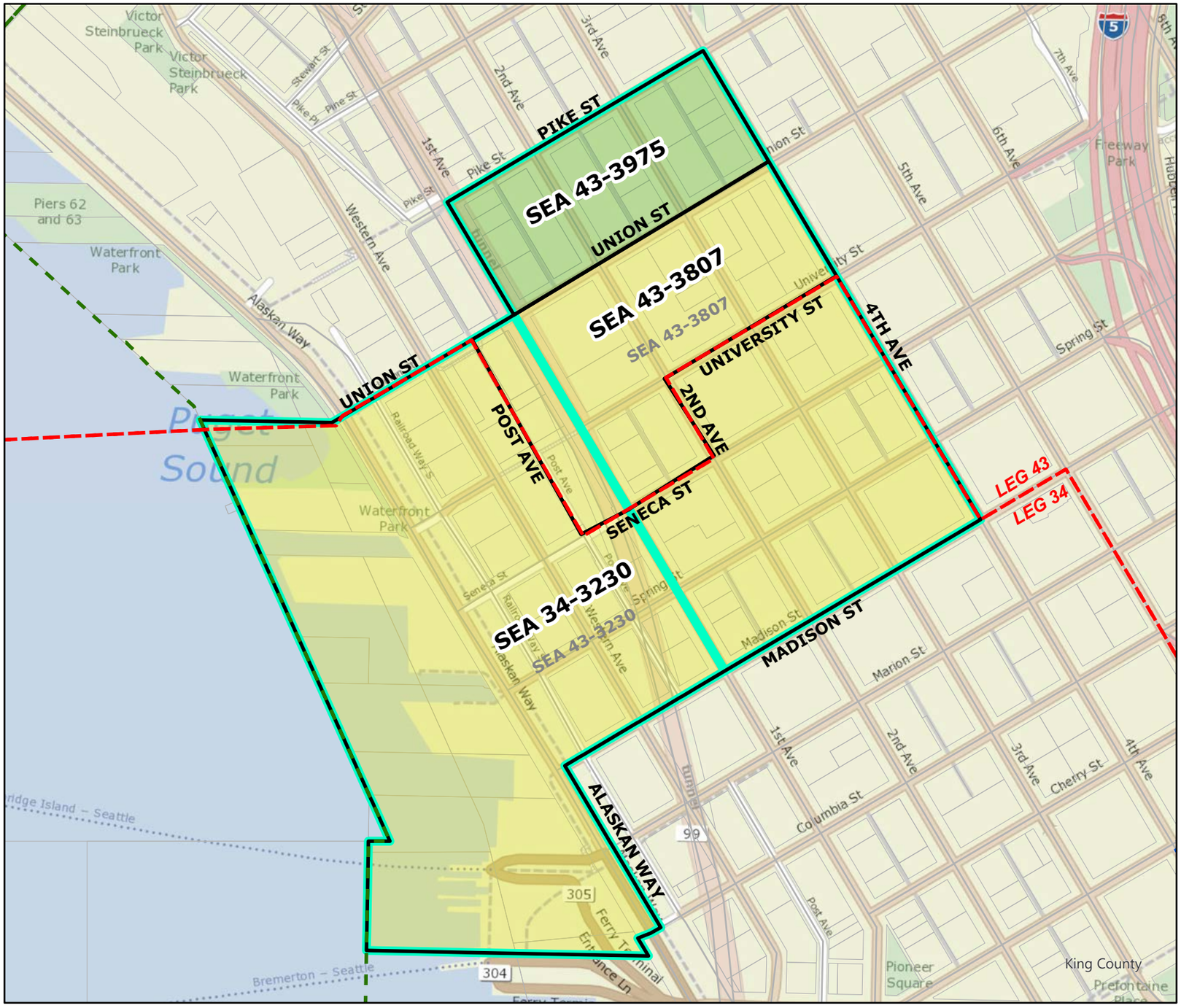

2022 Leg|Cong|KC Redistricting

Code	Precinct Name	NEW LG	NEW CG	NEW CC
3975	SEA 43-3975	43	7	8
3807	SEA 43-3807	43	7	8
3230	SEA 34-3230	34	7	8

Original Precinct(s) and OLD Districts

3807	SEA 43-3807	43	7	4
3230	SEA 43-3230	43	7	4

*: Denotes precinct(s) that have been abolished.

Precinct map produced by King County GIS Elections in accordance with KCC 1.12.101 & RCW 29A.16.040

Legend

- Original Precinct(s)
- New Precinct(s)
- Altered Precinct(s)
- Legislative Districts
- Congressional Districts
- King County Council Districts

N

0 0.03 0.05 0.1 0.15 0.2 Miles

Document Path: Y:\RedProjects\Projects\2022 Ordinance Maps for Council KS\MasterOrdinanceMapKS\SEA_43_3230\SEA_43_3230.aprx

DocuSign Envelope ID: E6468297-3158-4990-AD1D-9B00635B75F2

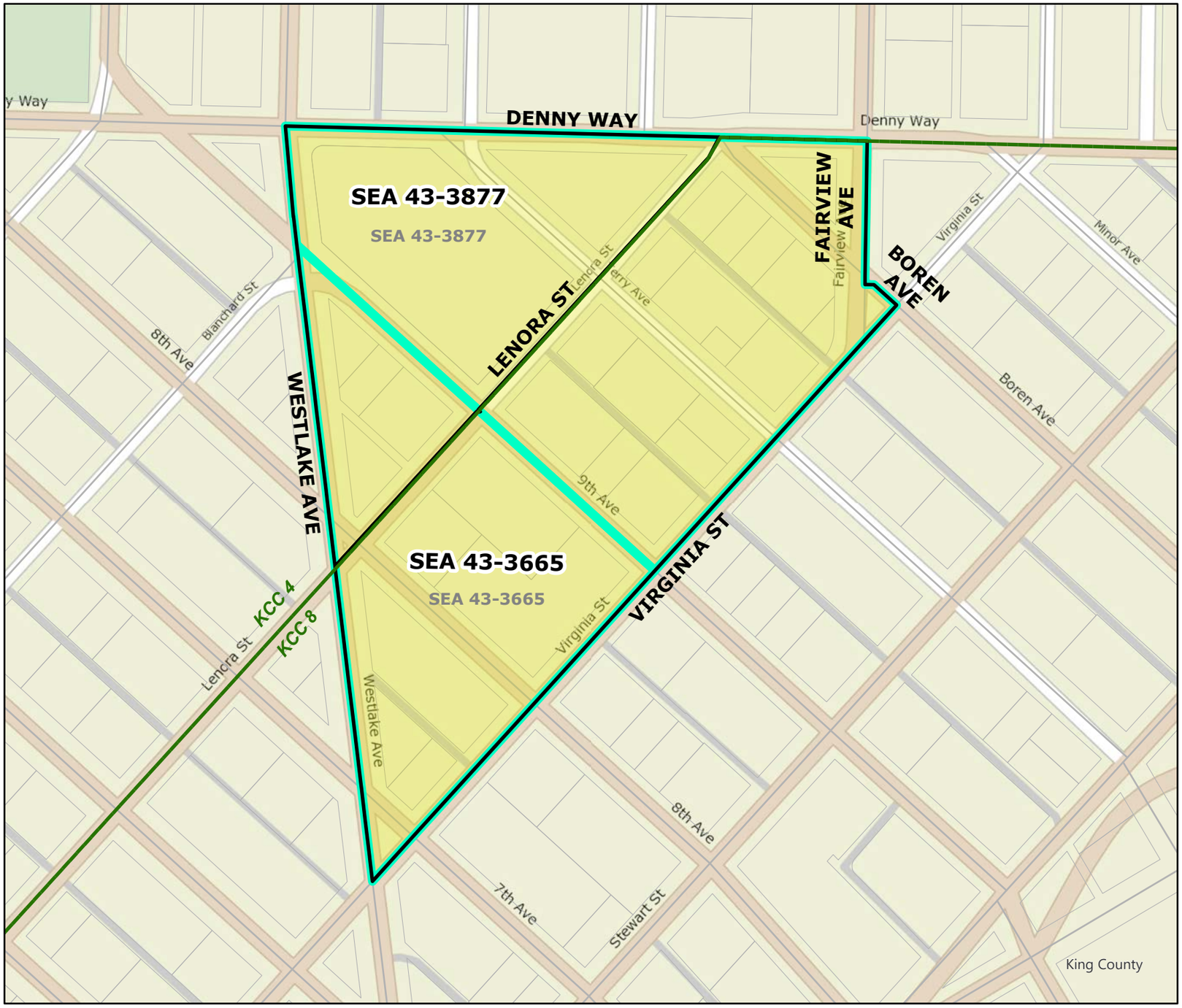

2022 Leg|Cong|KC Redistricting

Code	Precinct Name	NEW LG	NEW CG	NEW CC
3665	SEA 43-3665	43	7	8
3877	SEA 43-3877	43	7	4

Original Precinct(s) and OLD Districts

3665	SEA 43-3665	43	7	4
3877	SEA 43-3877	43	7	4

*: Denotes precinct(s) that have been abolished.

Precinct map produced by King County GIS Elections in accordance with KCC 1.12.101 & RCW 29A.16.040

Legend

- Original Precinct(s)
- New Precinct(s)
- Altered Precinct(s)
- Legislative Districts
- Congressional Districts
- King County Council Districts

N

0 0.01 0.03 0.05 0.08 0.1 Miles

Document Path: Y:\RedProjects\Projects\K\2022 Ordinance Maps for Council KS\MasterOrdinanceMapKS\SEA_43_3665\SEA_43_3665.aprx

DocuSign Envelope ID: E6468297-3158-4990-AD1D-9B00635B75F2

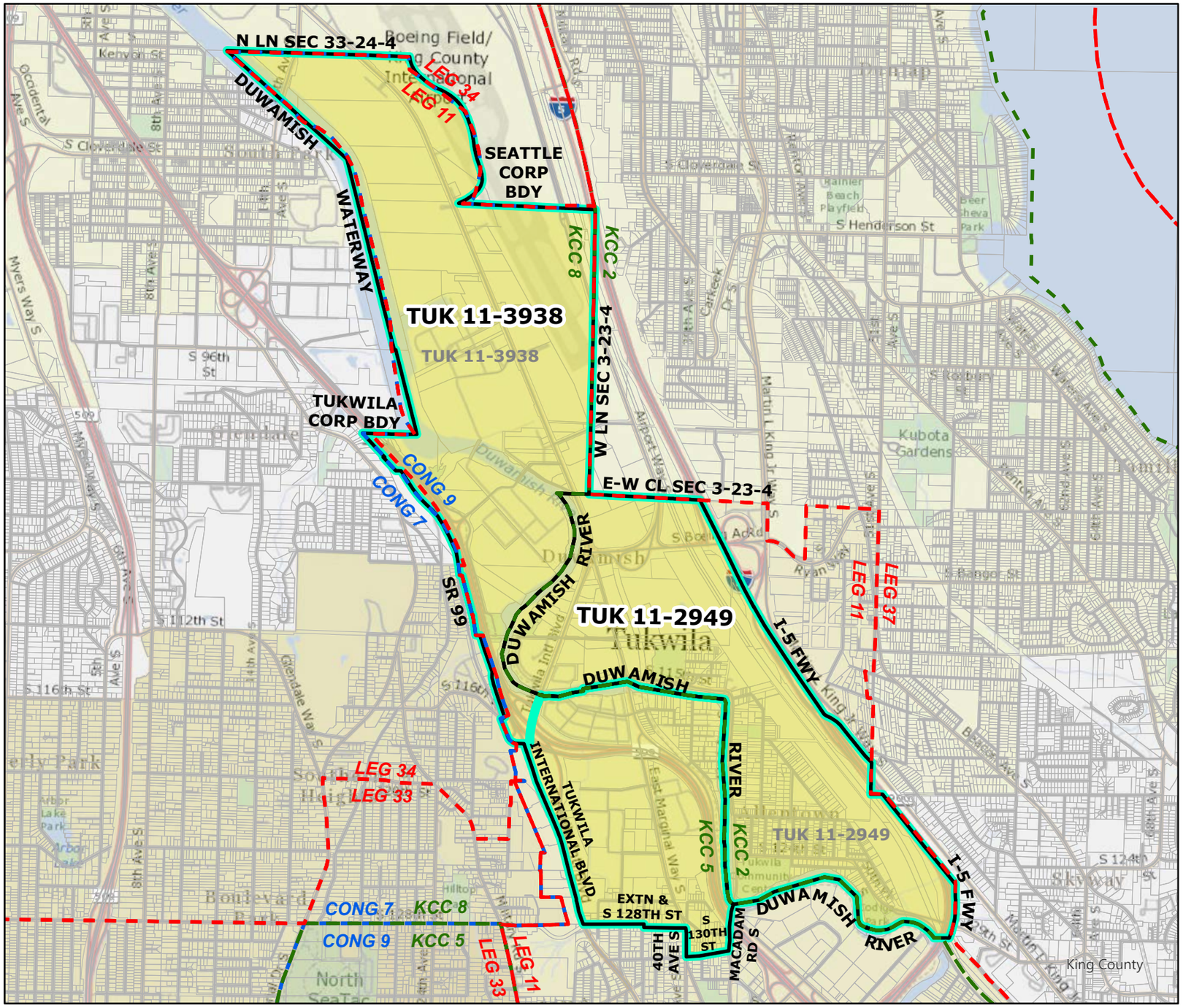

2022 Leg|Cong|KC Redistricting

Code	Precinct Name	NEW LG	NEW CG	NEW CC
2949	TUK 11-2949	11	9	2
3938	TUK 11-3938	11	9	8

Original Precinct(s) and OLD Districts

2949	TUK 11-2949	11	9	8
3938	TUK 11-3938	11	9	8

*: Denotes precinct(s) that have been abolished.

Precinct map produced by King County GIS Elections in accordance with KCC 1.12.101 & RCW 29A.16.040

Legend

- Original Precinct(s)
- New Precinct(s)
- Altered Precinct(s)
- Legislative Districts
- Congressional Districts
- King County Council Districts

N

0 0.13 0.25 0.5 0.75 1 Miles

Document Path: Y:\RedProjects\Projects\2022 Ordinance Maps for Council KS\MasterOrdinanceMapKS\TUK_11_2949\TUK_11_2949.aprx

DocuSign Envelope ID: E6468297-3158-4990-AD1D-9B00635B75F2

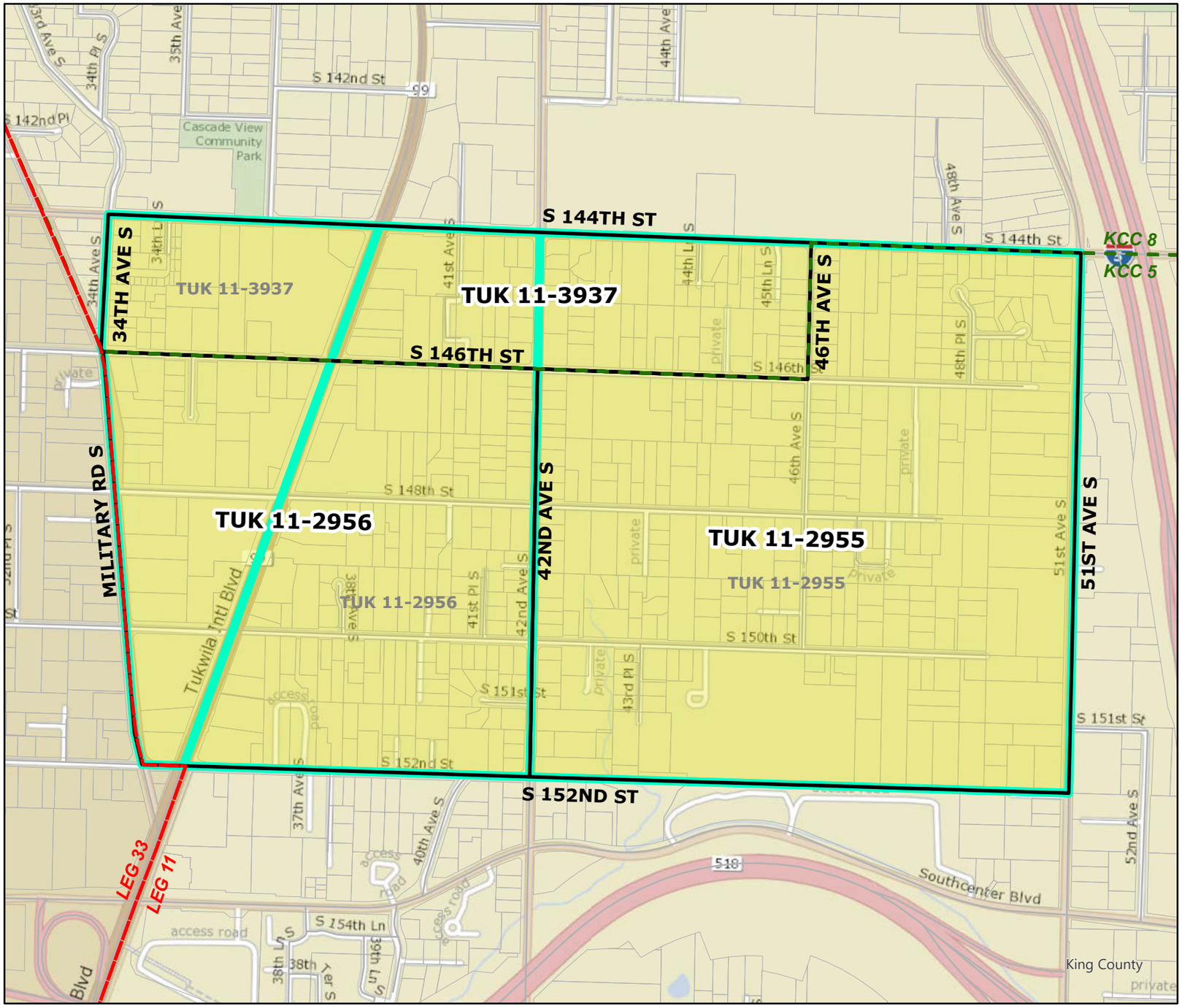

2022 Leg|Cong|KC Redistricting

Code	Precinct Name	NEW LG	NEW CG	NEW CC
2955	TUK 11-2955	11	9	5
2956	TUK 11-2956	11	9	5
3937	TUK 11-3937	11	9	8

Original Precinct(s) and OLD Districts

2955	TUK 11-2955	11	9	8
2956	TUK 11-2956	11	9	8
3937	TUK 11-3937	11	9	8

*: Denotes precinct(s) that have been abolished.

Precinct map produced by King County GIS Elections in accordance with KCC 1.12.101 & RCW 29A.16.040

Legend

- Original Precinct(s)
- New Precinct(s)
- Altered Precinct(s)
- Legislative Districts
- Congressional Districts
- King County Council Districts

N

0 0.04 0.07 0.15 0.22 0.3 Miles

Document Path: Y:\RedProjects\Projects\KR\2022 Ordinance Maps for Council KR\TUK_11_2955\TUK_11_2955.aprx

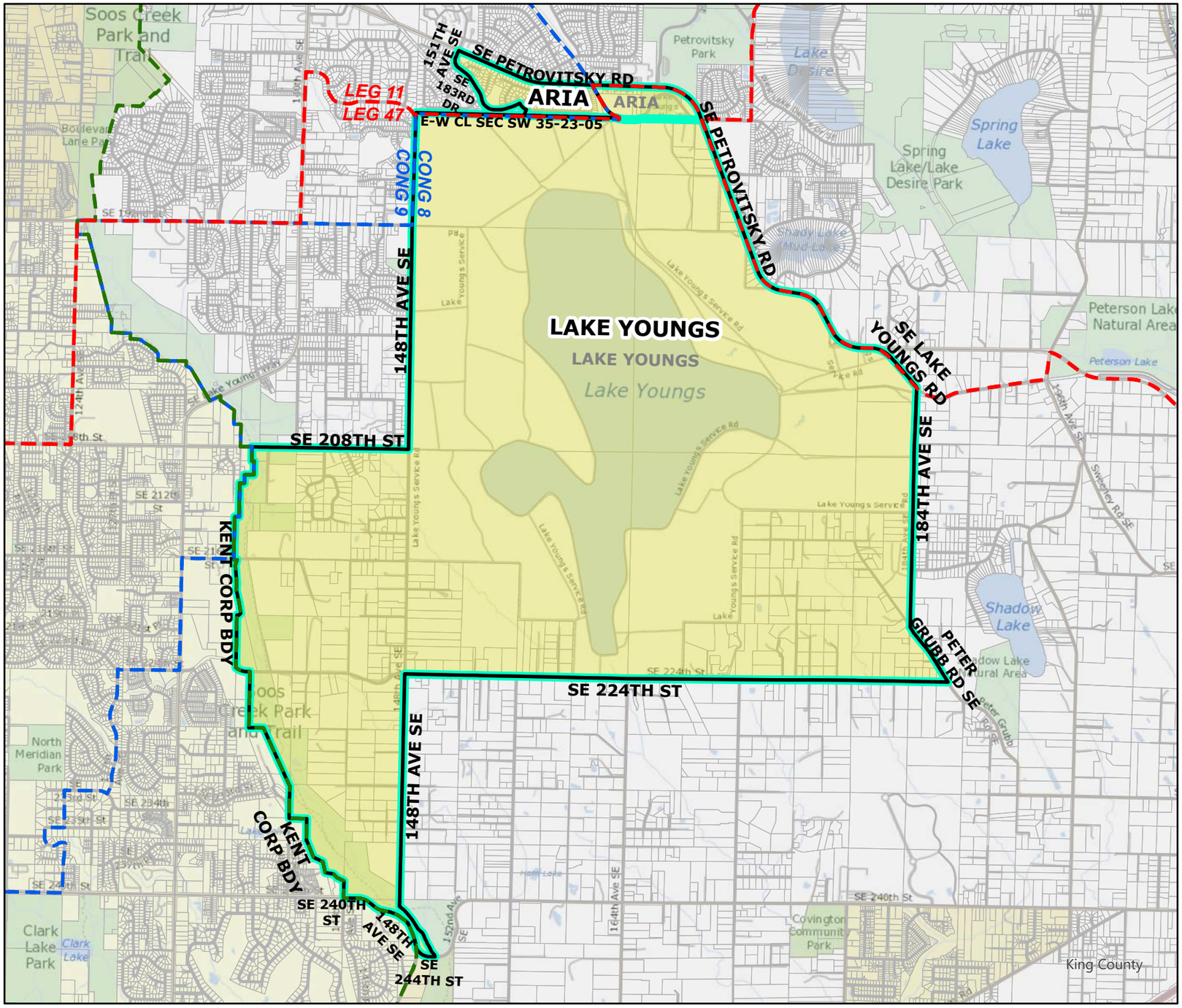

2022 Leg|Cong|KC Redistricting

Code	Precinct Name	NEW LG	NEW CG	NEW CC
3459	ARIA	11	9	9
3181	LAKE YOUNGS	47	8	9

Original Precinct(s) and OLD Districts

3459	ARIA	11	8	9
3181	LAKE YOUNGS	47	8	9

*: Denotes precinct(s) that have been abolished.
Precinct map produced by King County GIS Elections in accordance with KCC 1.12.101 & RCW 29A.16.040

Legend

- Original Precinct(s)
- New Precinct(s)
- Altered Precinct(s)
- Legislative Districts
- Congressional Districts
- King County Council Districts

N

0 0.17 0.35 0.7 1.05 1.4 Miles

Document Path: Y:\RedProjects\Projects\2022 Ordinance Maps for Council RP\ARIA\ARIA.aprx

DocuSign Envelope ID: E6468297-3158-4990-AD1D-9B00635B75F2

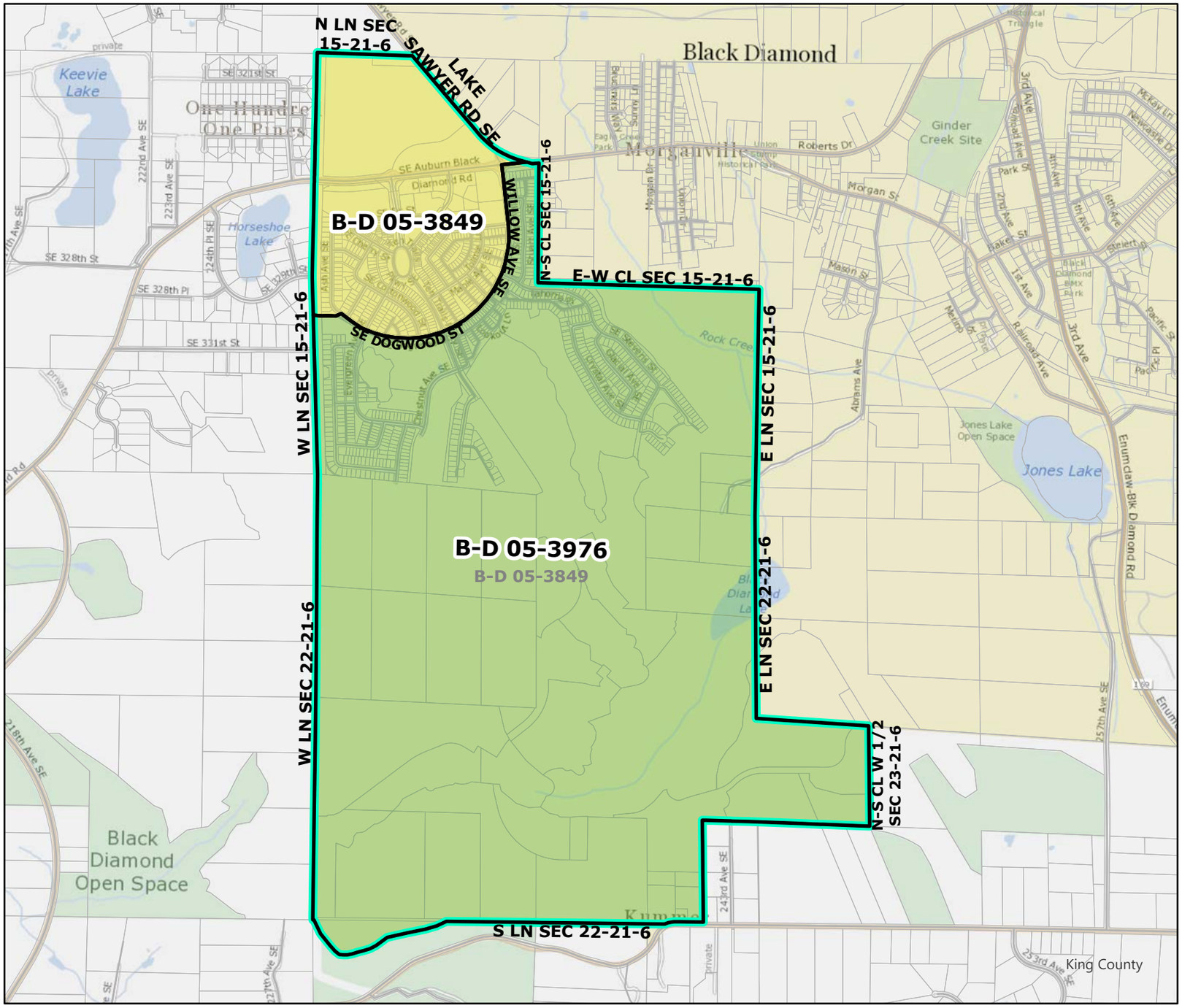

2022 Leg|Cong|KC Redistricting

Code	Precinct Name	NEW LG	NEW CG	NEW CC
3976	B-D 05-3976	5	8	9
3849	B-D 05-3849	5	8	9

Original Precinct(s) and OLD Districts

3849	B-D 05-3849	5	8	9

*: Denotes precinct(s) that have been abolished.

Precinct map produced by King County GIS Elections in accordance with KCC 1.12.101 & RCW 29A.16.040

Legend

- Original Precinct(s)
- New Precinct(s)
- Altered Precinct(s)
- Legislative Districts
- Congressional Districts
- King County Council Districts

N

0 0.070.15 0.3 0.45 0.6 Miles

Document Path: Y:\RedProjects\Projects\2022 Ordinance Maps for Council RP\B-D_05-3849\B-D_05-3849.aprx

DocuSign Envelope ID: E6468297-3158-4990-AD1D-9B00635B75F2

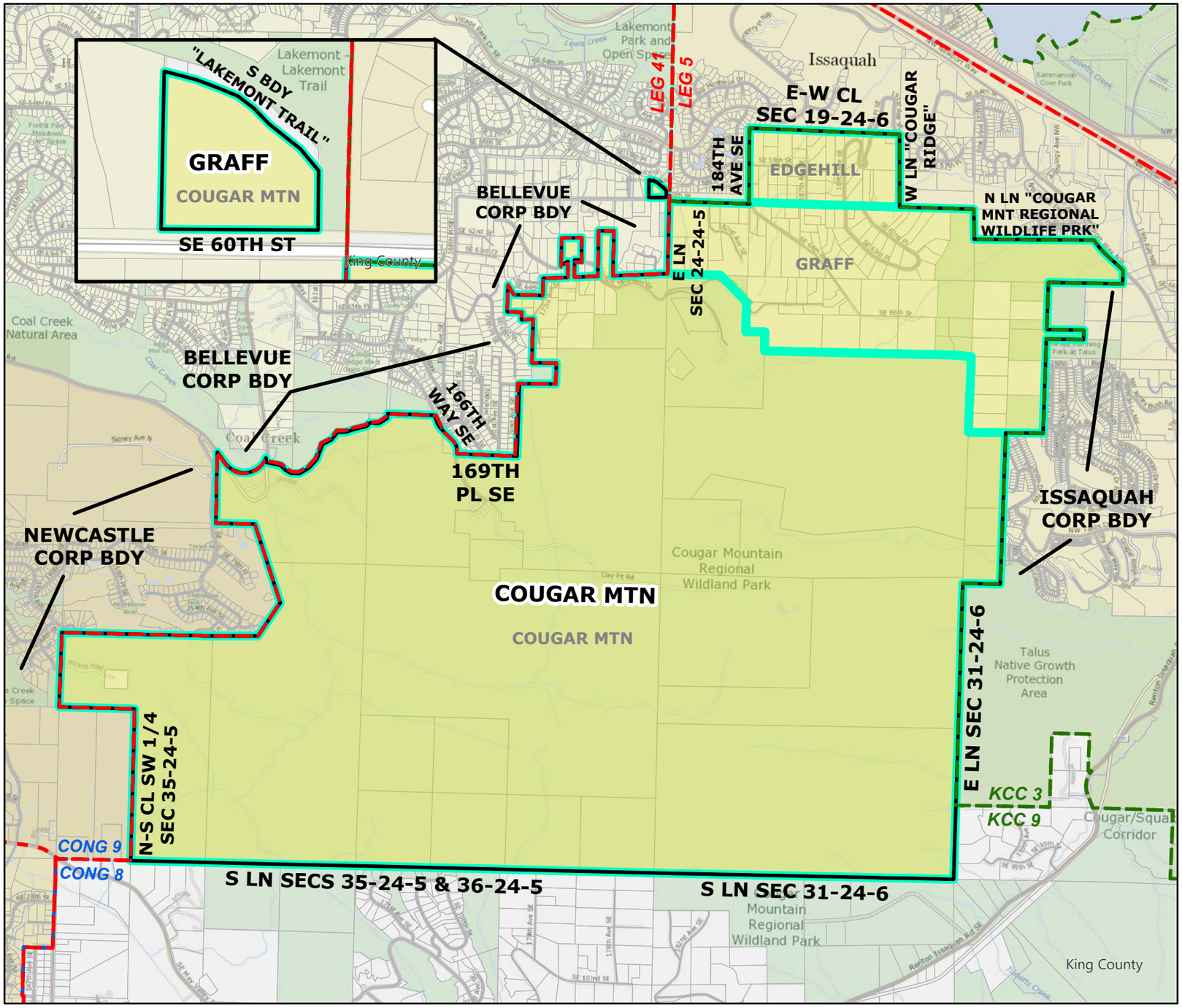

2022 Leg|Cong|KC Redistricting

Code	Precinct Name	NEW LG	NEW CG	NEW CC
0339	COUGAR MTN	5	8	9
3630	GRAFF	41	9	9

Original Precinct(s) and OLD Districts

0339	COUGAR MTN	41	9	9
3630	GRAFF	41	9	3
3500	EDGEHILL*	41	8	3

*: Denotes precinct(s) that have been abolished.

Precinct map produced by King County GIS Elections in accordance with KCC 1.12.101 & RCW 29A.16.040

Legend

- Original Precinct(s)
- New Precinct(s)
- Altered Precinct(s)
- Legislative Districts
- Congressional Districts
- King County Council Districts

N

0 0.13 0.25 0.5 0.75 1 Miles

Document Path: Y:\RedProjects\ProjectsKR\2022 Ordinance Maps for Council KR\COUGAR_MTN\COUGAR_MTN.aprx

DocuSign Envelope ID: E6468297-3158-4990-AD1D-9B00635B75F2

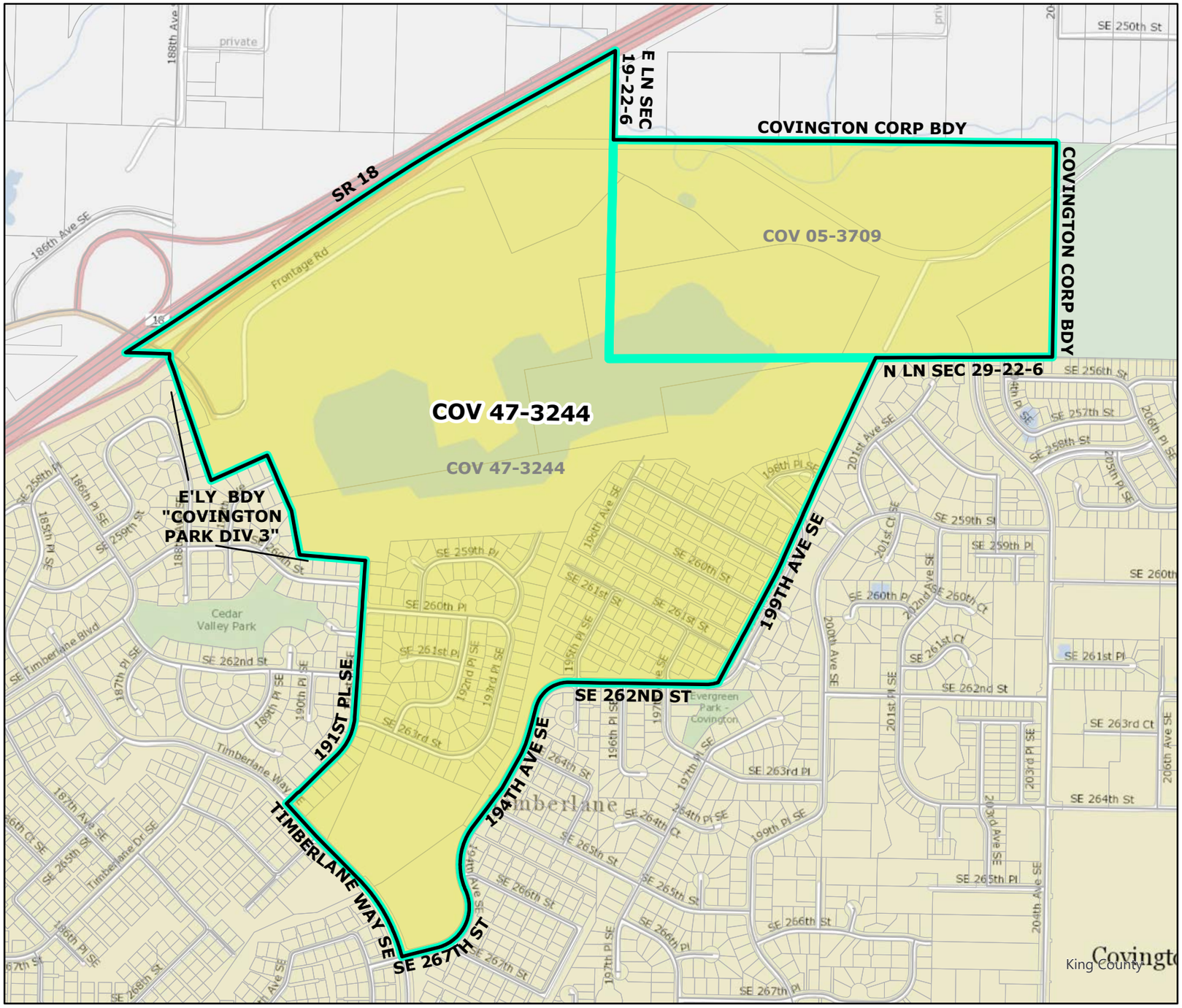

2022 Leg|Cong|KC Redistricting

Code	Precinct Name	NEW LG	NEW CG	NEW CC
3244	COV 47-3244	47	8	9

Original Precinct(s) and OLD Districts

3244	COV 47-3244	47	8	9
3709	COV 05-3709*	5	8	9

*: Denotes precinct(s) that have been abolished.

Precinct map produced by King County GIS Elections in accordance with KCC 1.12.101 & RCW 29A.16.040

Legend

- Original Precinct(s)
- New Precinct(s)
- Altered Precinct(s)
- Legislative Districts
- Congressional Districts
- King County Council Districts

N

0 0.05 0.1 0.19 0.29 0.38 Miles

Document Path: Y:\RedProjects\Projects\2022 Ordinance Maps for Council KS\MasterOrdinanceMapKS\COV_05_3709\COV_05_3709.aprx

DocuSign Envelope ID: E6468297-3158-4990-AD1D-9B00635B75F2

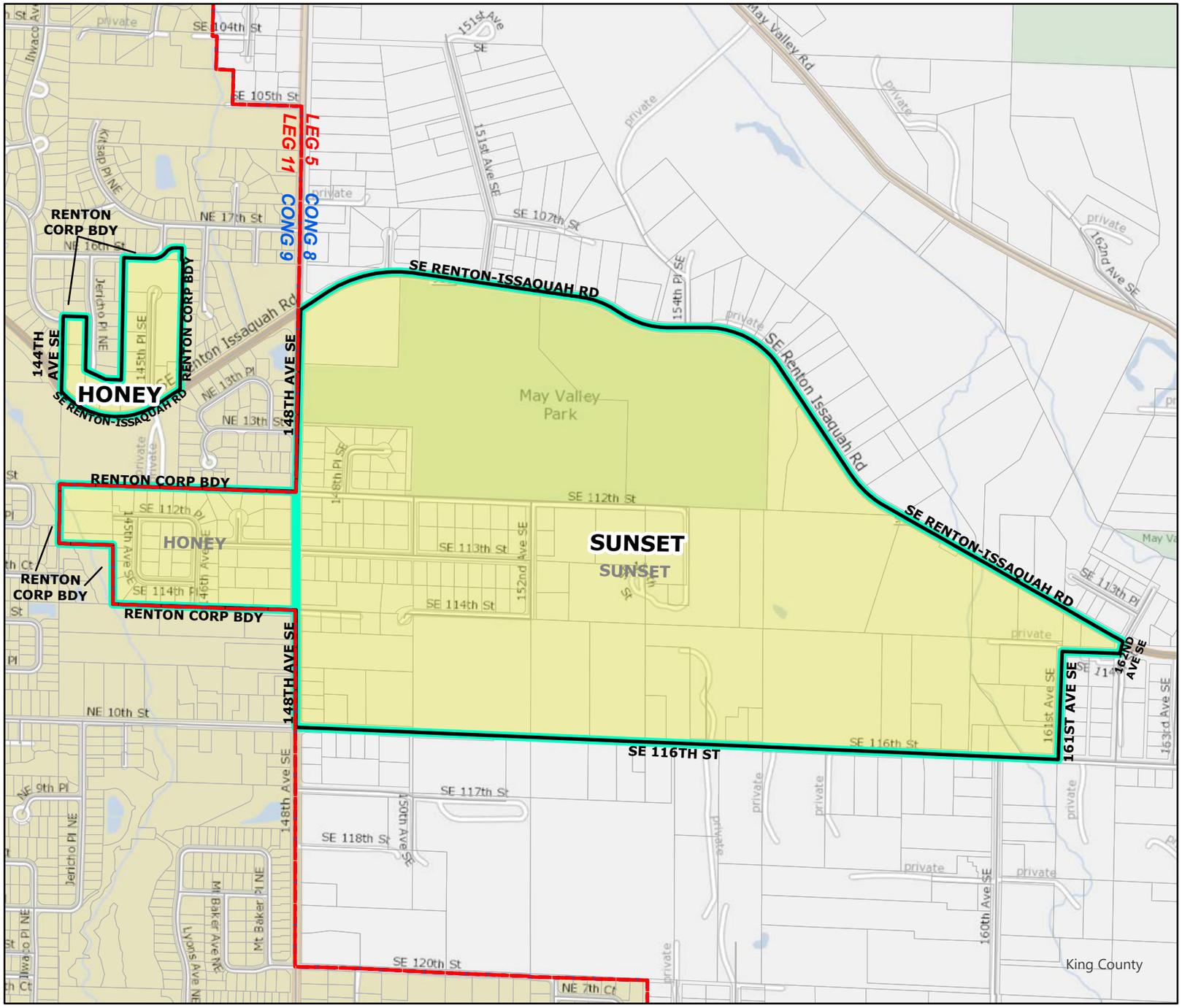

2022 Leg|Cong|KC Redistricting

Code	Precinct Name	NEW LG	NEW CG	NEW CC
3626	HONEY	11	9	9
3557	SUNSET	05	8	9

Original Precinct(s) and OLD Districts

3626	HONEY	11	9	9
3557	SUNSET	11	8	9

*: Denotes precinct(s) that have been abolished.

Precinct map produced by King County GIS Elections in accordance with KCC 1.12.101 & RCW 29A.16.040

Legend

- Original Precinct(s)
- New Precinct(s)
- Altered Precinct(s)
- Legislative Districts
- Congressional Districts
- King County Council Districts

N

0 0.04 0.09 0.18 0.27 0.36 Miles

Document Path: Y:\RedProjects\Projects\2022 Ordinance Maps for Council RP\HONEY\HONEY.aprx

DocuSign Envelope ID: E6468297-3158-4990-AD1D-9B00635B75F2

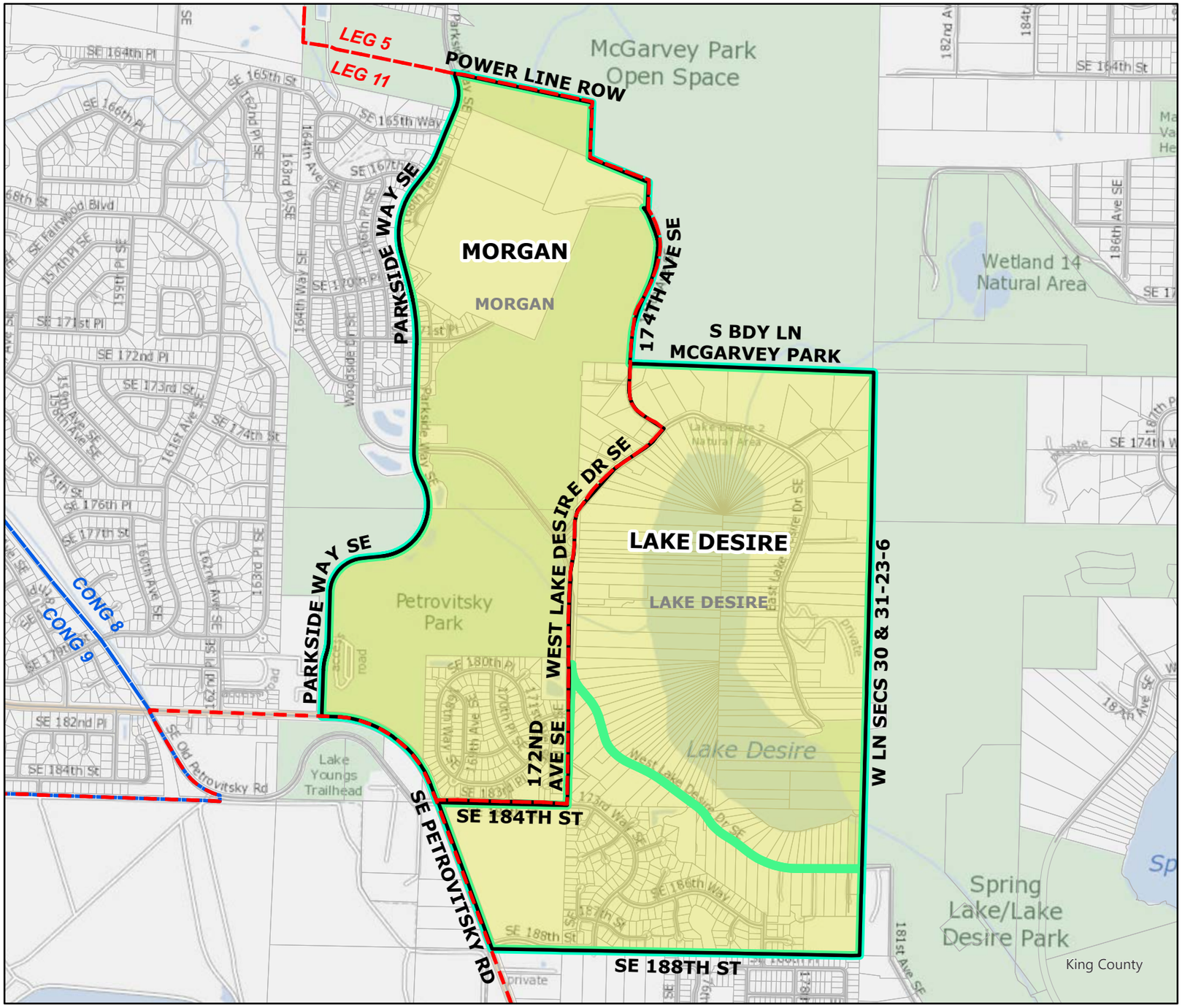

2022 Leg|Cong|KC Redistricting

Code	Precinct Name	NEW LG	NEW CG	NEW CC
2974	MORGAN	11	8	9
0649	LAKE DESIRE	5	8	9

Original Precinct(s) and OLD Districts

2974	MORGAN	11	8	9
0649	LAKE DESIRE	47	8	9

*: Denotes precinct(s) that have been abolished.

Precinct map produced by King County GIS Elections in accordance with KCC 1.12.101 & RCW 29A.16.040

Legend

- Original Precinct(s)
- New Precinct(s)
- Altered Precinct(s)
- Legislative Districts
- Congressional Districts
- King County Council Districts

N

0 0.050.1 0.2 0.3 0.4 Miles

Document Path: Y:\RedProjects\Projects\2022 Ordinance Maps for Council VJ\MORGAN\MORGAN\MORGAN.aprx

DocuSign Envelope ID: E6468297-3158-4990-AD1D-9B00635B75F2

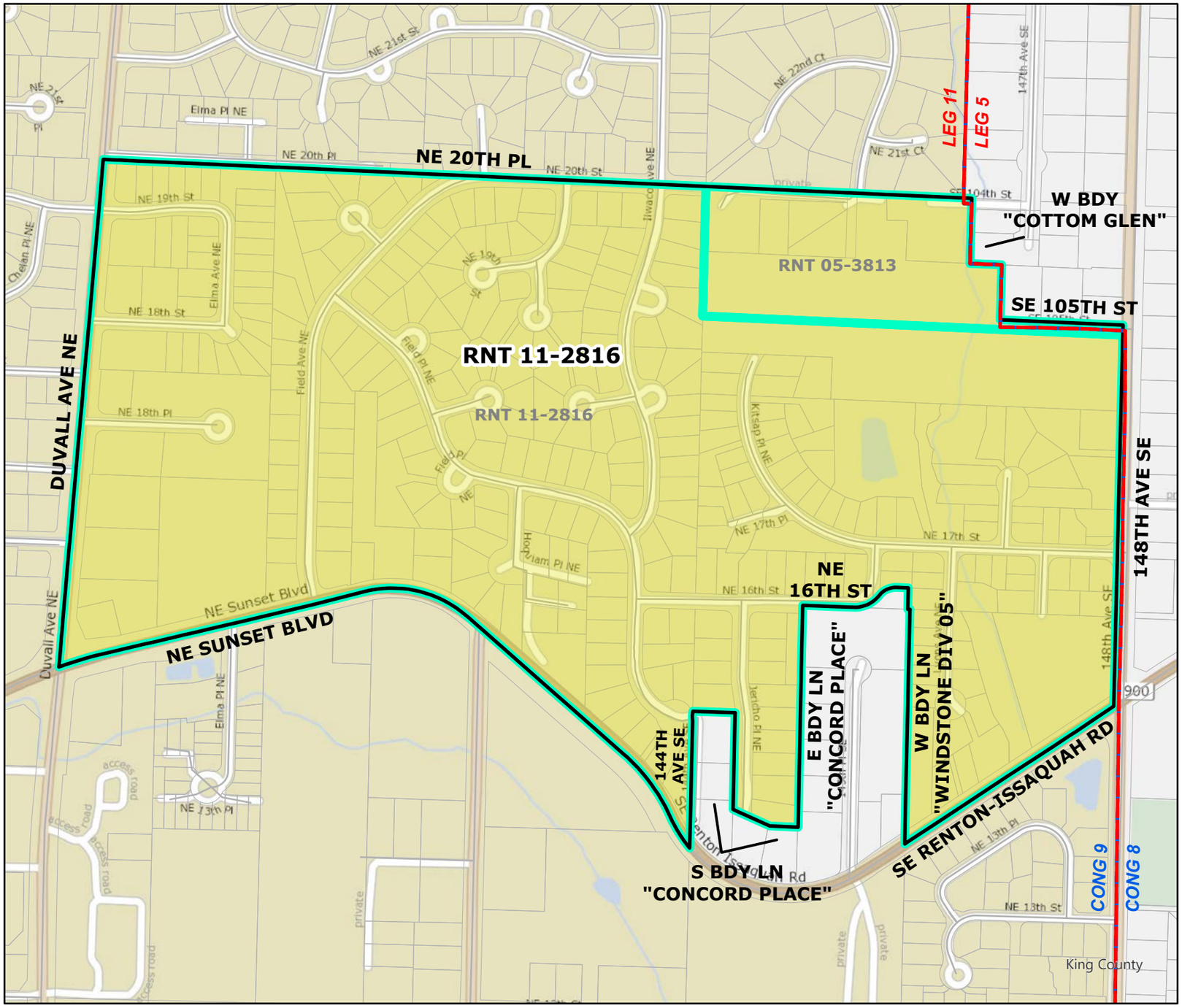

2022 Leg|Cong|KC Redistricting

Code	Precinct Name	NEW LG	NEW CG	NEW CC
2816	RNT 11-2816	11	9	9

Original Precinct(s) and OLD Districts

2816	RNT 11-2816	11	9	9
3813	RNT 05-3813*	5	8	9

*: Denotes precinct(s) that have been abolished.

Precinct map produced by King County GIS Elections in accordance with KCC 1.12.101 & RCW 29A.16.040

Legend

- Original Precinct(s)
- New Precinct(s)
- Altered Precinct(s)
- Legislative Districts
- Congressional Districts
- King County Council Districts

N

0 0.02 0.04 0.09 0.14 0.18 Miles

Document Path: Y:\RedProjects\Projects\KR\2022 Ordinance Maps for Council KR\RNT_05-3813\RNT_05-3813.aprx

DocuSign Envelope ID: E6468297-3158-4990-AD1D-9B00635B75F2

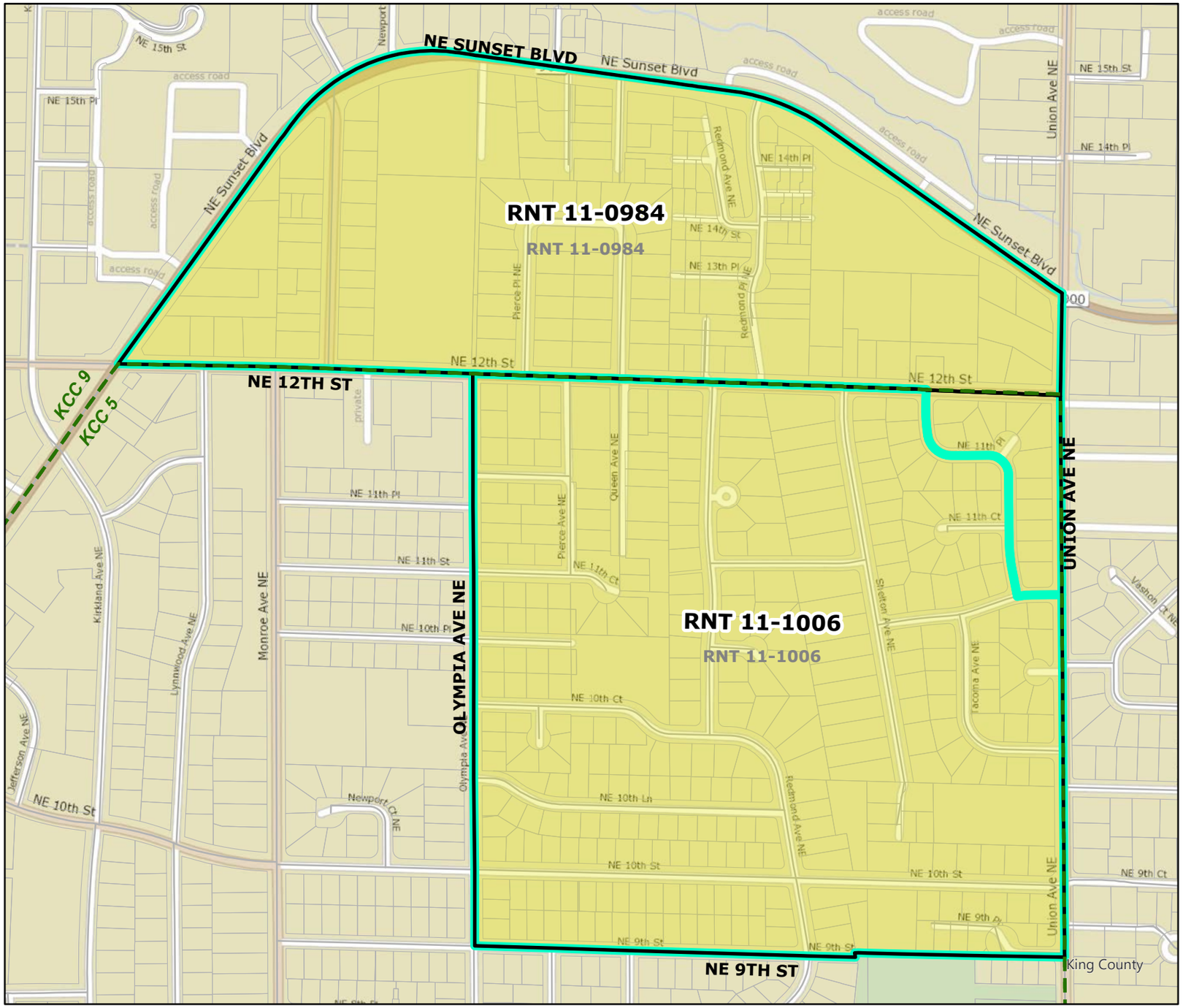

2022 Leg|Cong|KC Redistricting

Code	Precinct Name	NEW LG	NEW CG	NEW CC
0984	RNT 11-0984	11	9	9
1006	RNT 11-1006	11	9	5

Original Precinct(s) and OLD Districts

0984	RNT 11-0984	11	9	9
1006	RNT 11-1006	11	9	9

*: Denotes precinct(s) that have been abolished.

Precinct map produced by King County GIS Elections in accordance with KCC 1.12.101 & RCW 29A.16.040

Legend

- Original Precinct(s)
- New Precinct(s)
- Altered Precinct(s)
- Legislative Districts
- Congressional Districts
- King County Council Districts

N

0 0.03 0.05 0.1 0.15 0.2 Miles

Document Path: Y:\RedProjects\Projects\2022 Ordinance Maps for Council KS\MasterOrdinanceMapKS\RNT_11_0984\RNT_11_0984.aprx

DocuSign Envelope ID: E6468297-3158-4990-AD1D-9B00635B75F2

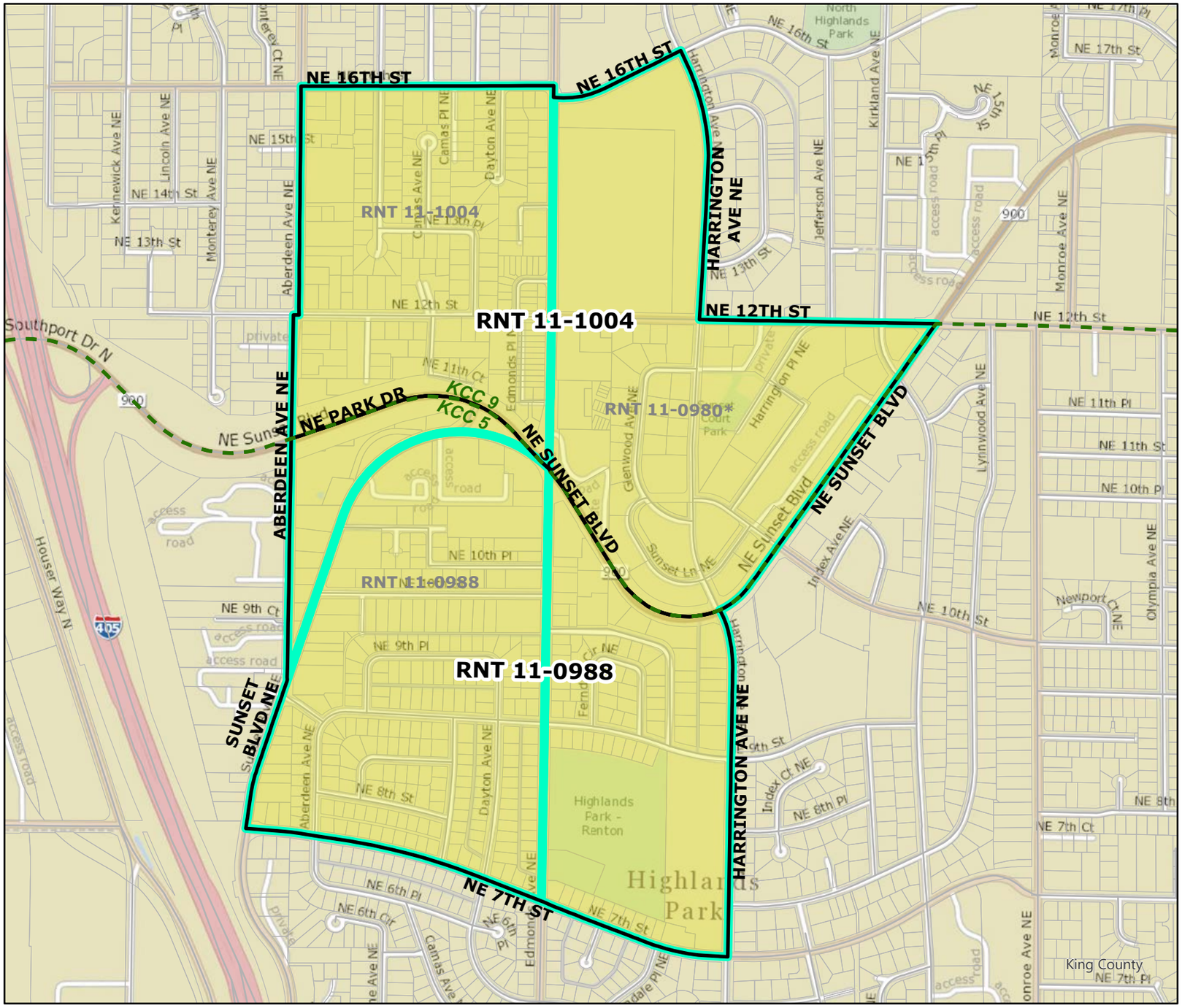

2022 Leg|Cong|KC Redistricting

Code	Precinct Name	NEW LG	NEW CG	NEW CC
1004	RNT 11-1004	11	9	9
0988	RNT 11-0988	11	9	5

Original Precinct(s) and OLD Districts

1004	RNT 11-1004	11	9	9
0980	RNT 11-0980*	11	9	9
0988	RNT 11-0988	11	9	9

*: Denotes precinct(s) that have been abolished.

Precinct map produced by King County GIS Elections in accordance with KCC 1.12.101 & RCW 29A.16.040

Legend

- Original Precinct(s)
- New Precinct(s)
- Altered Precinct(s)
- Legislative Districts
- Congressional Districts
- King County Council Districts

N

0 0.04 0.09 0.17 0.26 0.34 Miles

Document Path: Y:\RedProjects\Projects\2022 Ordinance Maps for Council RP\RNT_11_1004\RNT_11_1004.aprx

DocuSign Envelope ID: E6468297-3158-4990-AD1D-9B00635B75F2

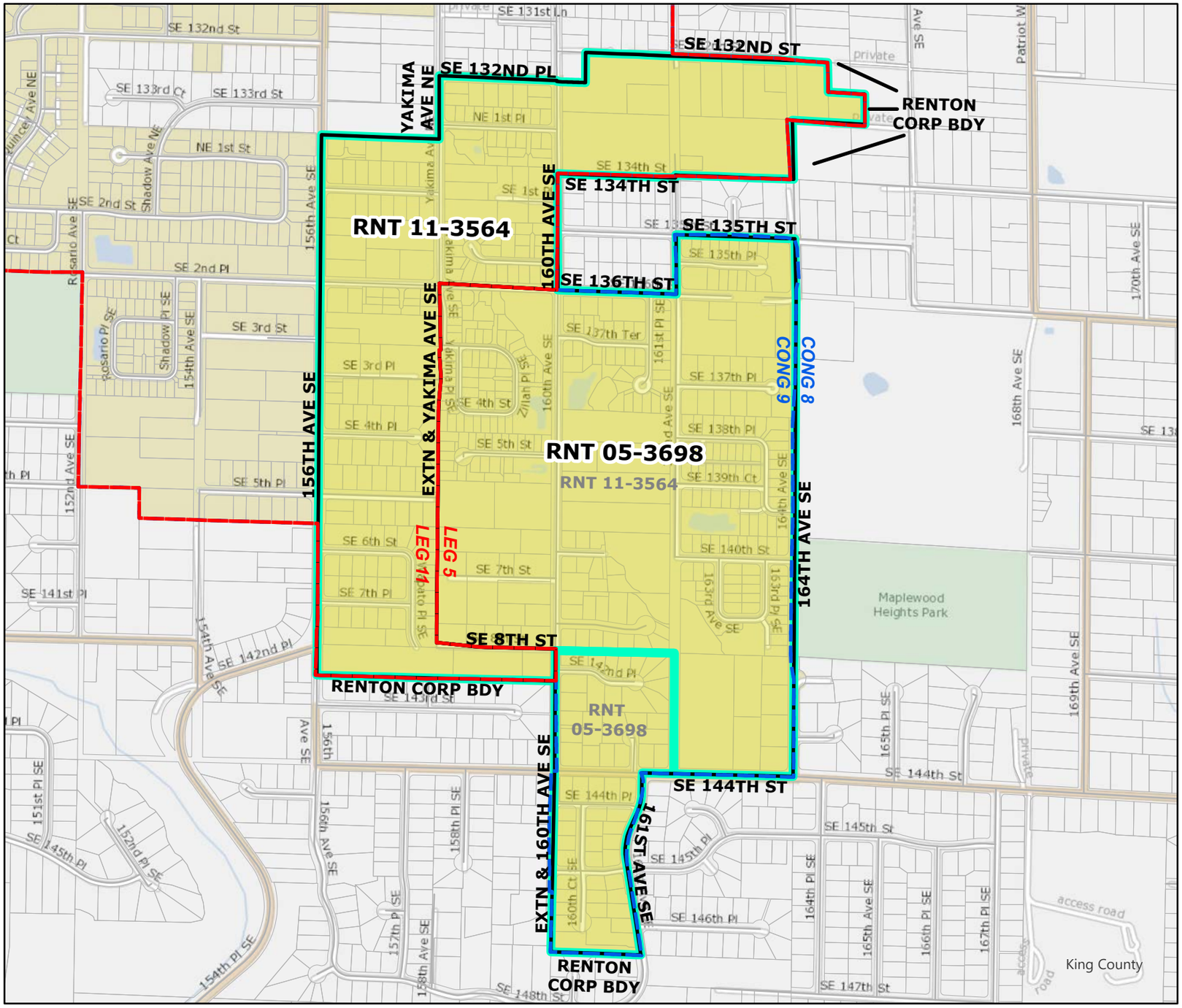

2022 Leg|Cong|KC Redistricting

Code	Precinct Name	NEW LG	NEW CG	NEW CC
3564	RNT 11-3564	11	9	9
3698	RNT 05-3698	5	9	9

Original Precinct(s) and OLD Districts

3564	RNT 11-3564	11	9	9
3698	RNT 05-3698	5	9	9

*: Denotes precinct(s) that have been abolished.

Precinct map produced by King County GIS Elections in accordance with KCC 1.12.101 & RCW 29A.16.040

Legend

- Original Precinct(s)
- New Precinct(s)
- Altered Precinct(s)
- Legislative Districts
- Congressional Districts
- King County Council Districts

N

0 0.04 0.09 0.17 0.26 0.34 Miles

Document Path: Y:\RedProjects\Projects\2022 Ordinance Maps for Council RP\RNT_11-3564\RNT_11-3564.aprx

DocuSign Envelope ID: E6468297-3158-4990-AD1D-9B00635B75F2

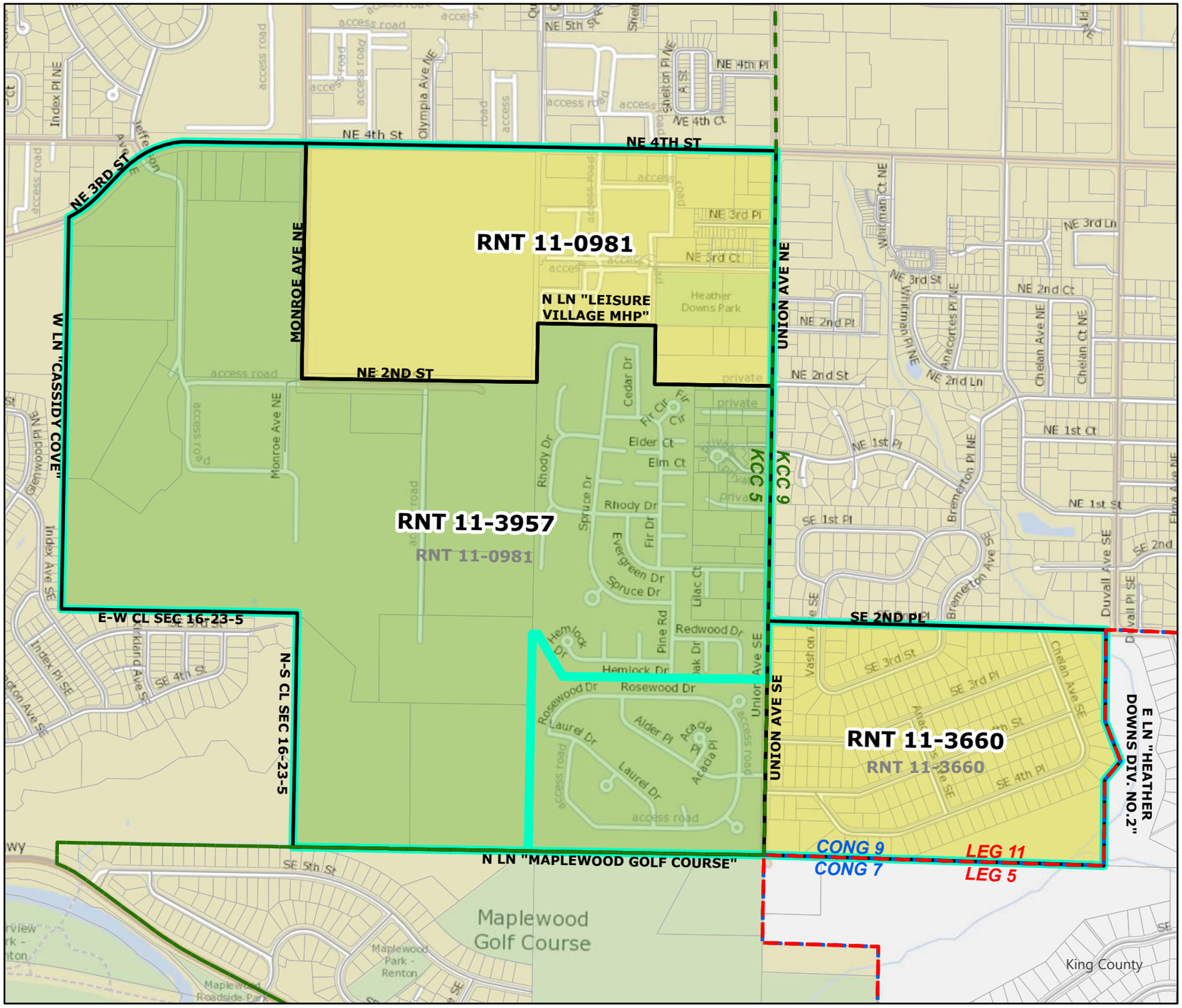

2022 Leg|Cong|KC Redistricting

Code	Precinct Name	NEW LG	NEW CG	NEW CC
3957	RNT 11-3957	11	9	5
3660	RNT 11-3660	11	9	9
0981	RNT 11-0981	11	9	5
Original Precinct(s) and OLD Districts				
3660	RNT 11-3660	11	9	9
0981	RNT 11-0981	11	9	9

*: Denotes precinct(s) that have been abolished.

Precinct map produced by King County GIS Elections in accordance with KCC 1.12.101 & RCW 29A.16.040

Legend

- Original Precinct(s)
- New Precinct(s)
- Altered Precinct(s)
- Legislative Districts
- Congressional Districts
- King County Council Districts

N

0 0.04 0.09 0.18 0.27 0.36 Miles

Document Path: Y:\RedProjects\Projects\2022 Ordinance Maps for Council RP\RNT_11_3660\RNT_11_3660.aprx

DocuSign Envelope ID: E6468297-3158-4990-AD1D-9B00635B75F2

Document Path: Y:\RedProjects\ProjectsKR\2022 Ordinance Maps for Council KR\SHADOWLAKE_AMENDMENT\SHADOWLAKE_AMENDMENT.aprx

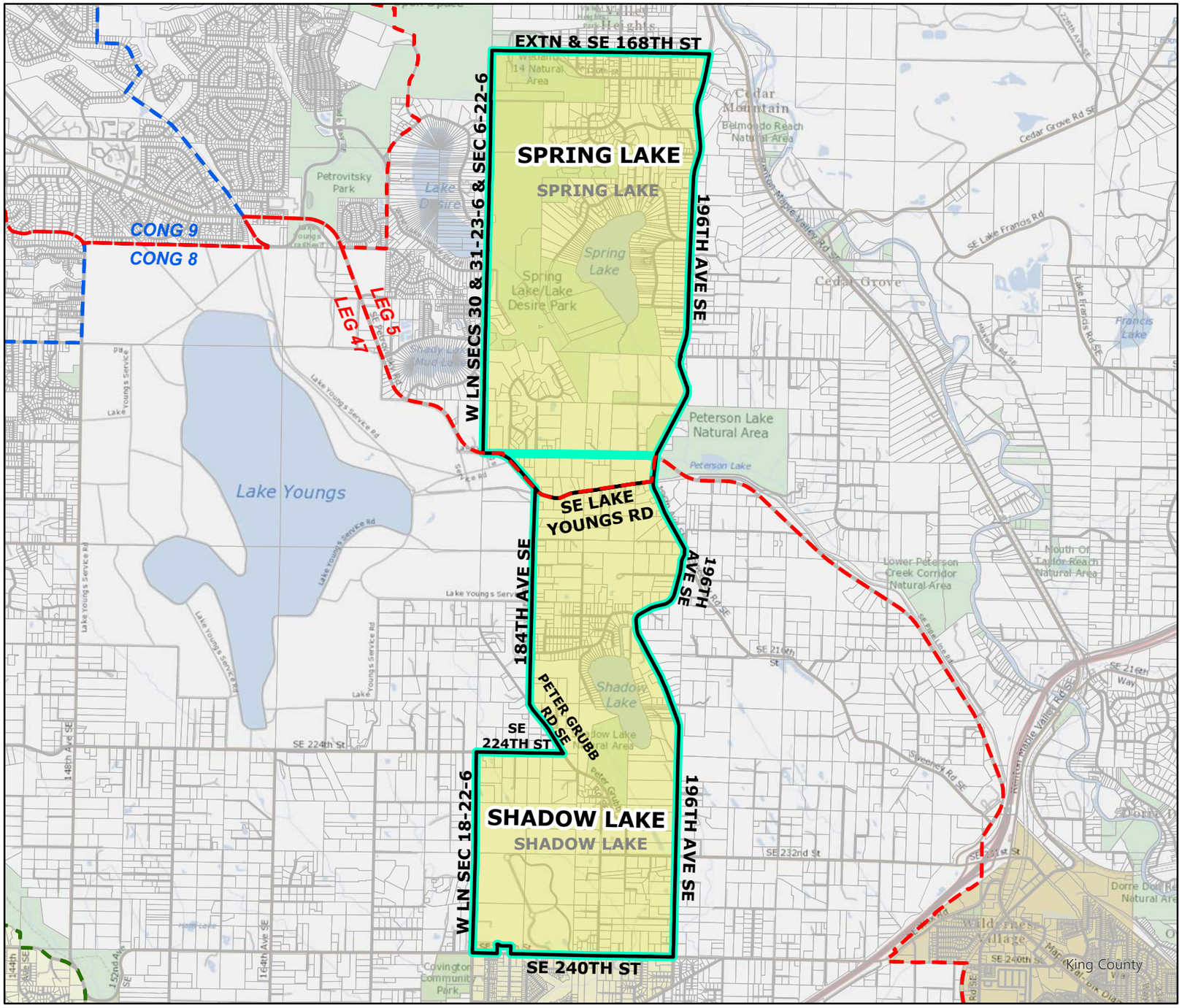

2022 Leg|Cong|KC Redistricting

Code	Precinct Name	NEW LG	NEW CG	NEW CC
1110	SPRING LAKE	5	8	9
1068	SHADOW LAKE	47	8	9

Original Precinct(s) and OLD Districts

1110	SPRING LAKE	11	8	9
1068	SHADOW LAKE	5	8	9

*: Denotes precinct(s) that have been abolished.

Precinct map produced by King County GIS Elections in accordance with KCC 1.12.101 & RCW 29A.16.040

Legend

- Original Precinct(s)
- New Precinct(s)
- Altered Precinct(s)
- Legislative Districts
- Congressional Districts
- King County Council Districts

N

0 0.2 0.4 0.8 1.2 1.6 Miles

DocuSign Envelope ID: E6468297-3158-4990-AD1D-9B00635B75F2

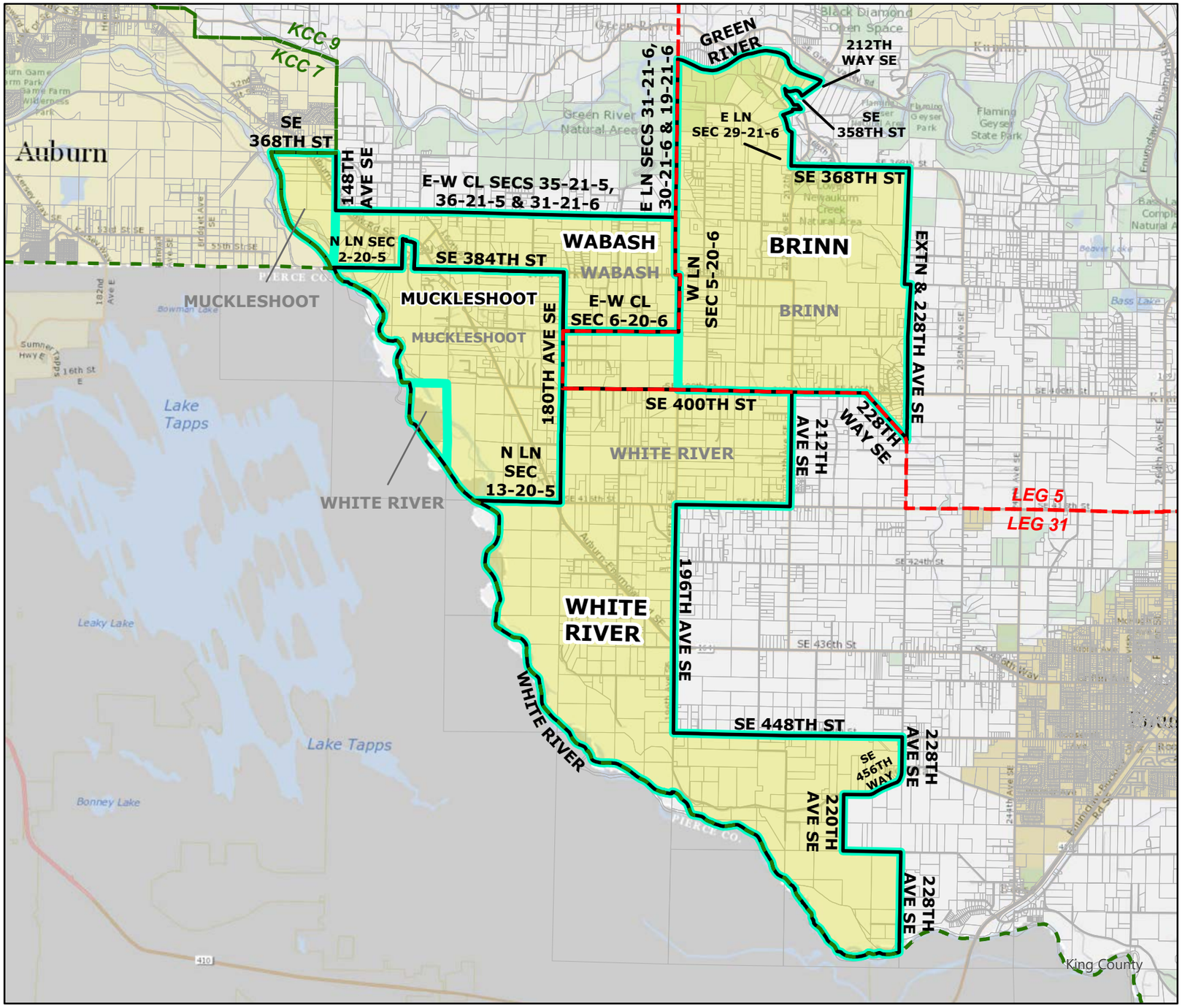

2022 Leg|Cong|KC Redistricting

Code	Precinct Name	NEW LG	NEW CG	NEW CC
1216	WHITE RIVER	31	8	9
1195	WABASH	31	8	9
2905	MUCKLESHOOT	31	8	9
2832	BRINN	5	8	9

Original Precinct(s) and OLD Districts

1216	WHITE RIVER	31	8	7
1195	WABASH	31	8	7
2905	MUCKLESHOOT	31	8	7
2832	BRINN	31	8	7

*: Denotes precinct(s) that have been abolished.

Precinct map produced by King County GIS Elections in accordance with KCC 1.12.101 & RCW 29A.16.040

Legend

- Original Precinct(s)
- New Precinct(s)
- Altered Precinct(s)
- Legislative Districts
- Congressional Districts
- King County Council Districts

N

0 0.38 0.75 1.5 2.25 3 Miles

Document Path: Y:\RedProjects\Projects\KR\2022 Ordinance Maps for Council KR\WHITERIVER.aprx

DocuSign Envelope ID: E6468297-3158-4990-AD1D-9B00635B75F2

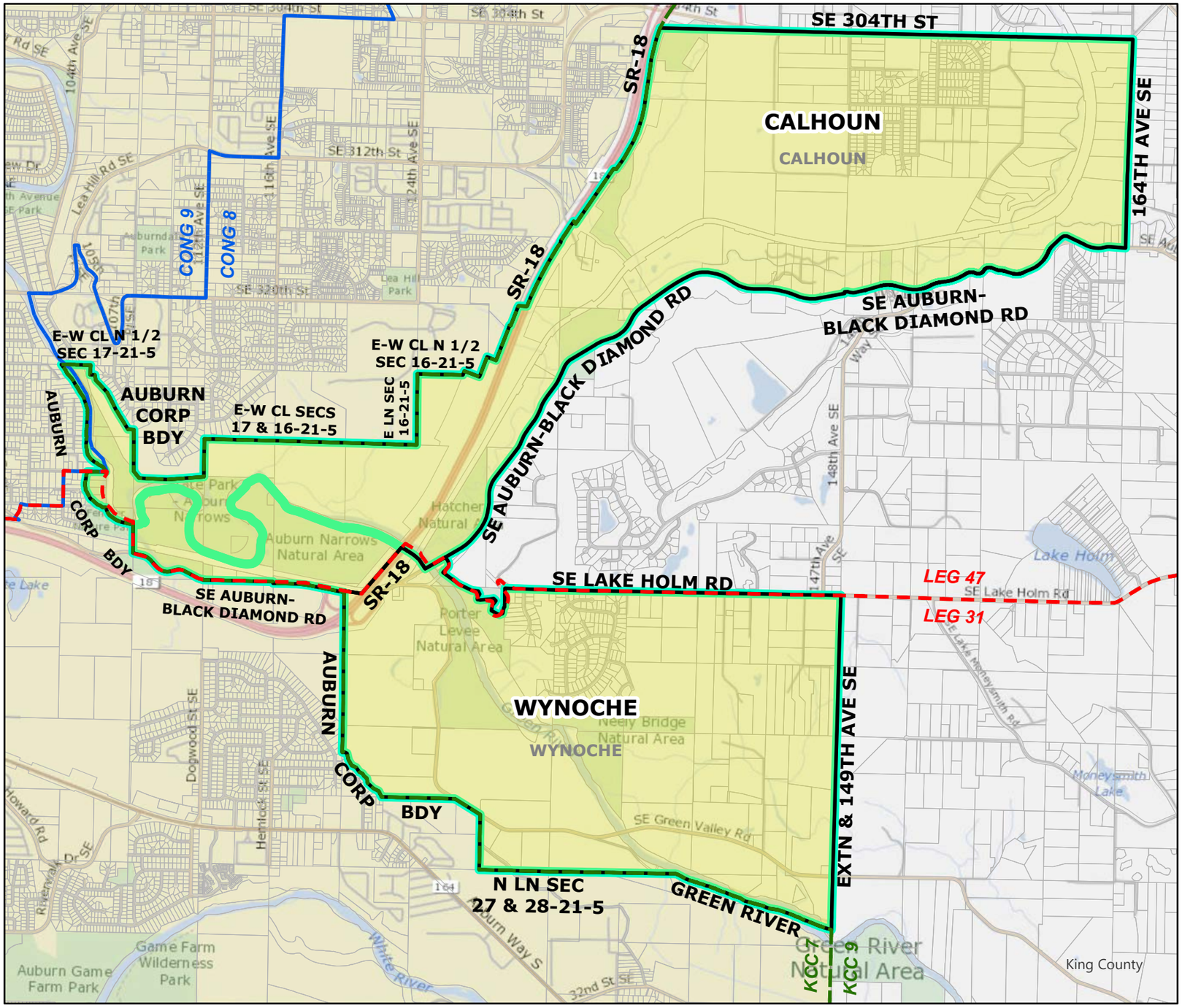

2022 Leg|Cong|KC Redistricting

Code	Precinct Name	NEW LG	NEW CG	NEW CC
1230	WYNOCHE	31	8	9
0280	CALHOUN	47	8	9

Original Precinct(s) and OLD Districts

1230	WYNOCHE	31	8	7
0280	CALHOUN	47	8	7

*: Denotes precinct(s) that have been abolished.

Precinct map produced by King County GIS Elections in accordance with KCC 1.12.101 & RCW 29A.16.040

Legend

- Original Precinct(s)
- New Precinct(s)
- Altered Precinct(s)
- Legislative Districts
- Congressional Districts
- King County Council Districts

N

0 0.15 0.3 0.6 0.9 1.2 Miles

Document Path: Y:\RedProjects\Projects\2022 Ordinance Maps for Council V\WYNOCHE_AmendedWYNOCHE_2\WYNOCHE_2.aprx

DocuSign

Certificate Of Completion

Envelope Id: E646829731584990AD1D9B00635B75F2 | Status: Completed

Subject: Please DocuSign: Ordinance 19412.docx, Ordinance 19412 Attachment A.pdf, Ordinance 19412 Attach...

Source Envelope:

Document Pages: 2	Signatures: 3	Envelope Originator:
Supplemental Document Pages: 235	Initials: 0	Cherie Camp
Certificate Pages: 7		
AutoNav: Enabled		401 5th Ave
EnvelopeId Stamping: Enabled		Suite 100
Time Zone: (UTC-08:00) Pacific Time (US & Canada)		Seattle, WA 98104
		Cherie.Camp@kingcounty.gov
		IP Address: 198.49.222.20

Record Tracking

Status: Original 3/16/2022 8:55:54 AM	Holder: Cherie Camp Cherie.Camp@kingcounty.gov	Location: DocuSign
Security Appliance Status: Connected	Pool: FedRamp	
Storage Appliance Status: Connected	Pool: King County General (ITD)	Location: DocuSign

Signer Events	Signature	Timestamp
Claudia Balducci claudia.balducci@kingcounty.gov King County General (ITD) Security Level: Email, Account Authentication (None)	DocuSigned by: Claudia Balducci 7E1C273CE9994B6... Signature Adoption: Pre-selected Style Using IP Address: 73.83.124.149	Sent: 3/16/2022 9:39:30 AM Viewed: 3/17/2022 3:35:57 PM Signed: 3/17/2022 3:38:06 PM

Electronic Record and Signature Disclosure:
Not Offered via DocuSign

Supplemental Documents:	Ordinance 19412 Attachment A.pdf	Viewed: 3/17/2022 3:36:03 PM Read: Not Required Accepted: Not Required
	Ordinance 19412 Attachment B.pdf	Viewed: 3/17/2022 3:36:10 PM Read: Not Required Accepted: Not Required
	Ordinance 19412 Attachment C.pdf	Viewed: 3/17/2022 3:36:14 PM Read: Not Required Accepted: Not Required
	Ordinance 19412 Attachment D.pdf	Viewed: 3/17/2022 3:36:20 PM Read: Not Required Accepted: Not Required
	Ordinance 19412 Attachment E.pdf	Viewed: 3/17/2022 3:36:23 PM Read: Not Required Accepted: Not Required
	Ordinance 19412 Attachment F.pdf	Viewed: 3/17/2022 3:36:35 PM Read: Not Required Accepted: Not Required
	Ordinance 19412 Attachment G.pdf	Viewed: 3/17/2022 3:36:39 PM Read: Not Required Accepted: Not Required
	Ordinance 19412 Attachment H.pdf	Viewed: 3/17/2022 3:36:45 PM Read: Not Required Accepted: Not Required
	Ordinance 19412 Attachment I.pdf	Viewed: 3/17/2022 3:37:27 PM Read: Not Required Accepted: Not Required

Signer Events	Signature	Timestamp
	Ordinance 19412 Attachment J.pdf	Viewed: 3/17/2022 3:37:35 PM Read: Not Required Accepted: Not Required
	Ordinance 19412 Attachment K.pdf	Viewed: 3/17/2022 3:37:44 PM Read: Not Required Accepted: Not Required
Melani Pedroza melani.pedroza@kingcounty.gov Clerk of the Council King County Council Security Level: Email, Account Authentication (None)	DocuSigned by: Melani Pedroza 8DE1BB375AD3422... Signature Adoption: Uploaded Signature Image Using IP Address: 198.49.222.20	Sent: 3/17/2022 3:39:02 PM Viewed: 3/17/2022 3:48:32 PM Signed: 3/17/2022 3:49:59 PM
Electronic Record and Signature Disclosure: Not Offered via DocuSign		
Supplemental Documents:	Ordinance 19412 Attachment A.pdf	Viewed: 3/17/2022 3:48:36 PM Read: Not Required Accepted: Not Required
	Ordinance 19412 Attachment B.pdf	Viewed: 3/17/2022 3:48:38 PM Read: Not Required Accepted: Not Required
	Ordinance 19412 Attachment C.pdf	Viewed: 3/17/2022 3:48:43 PM Read: Not Required Accepted: Not Required
	Ordinance 19412 Attachment D.pdf	Viewed: 3/17/2022 3:48:50 PM Read: Not Required Accepted: Not Required
	Ordinance 19412 Attachment E.pdf	Viewed: 3/17/2022 3:48:59 PM Read: Not Required Accepted: Not Required
	Ordinance 19412 Attachment F.pdf	Viewed: 3/17/2022 3:49:01 PM Read: Not Required Accepted: Not Required
	Ordinance 19412 Attachment G.pdf	Viewed: 3/17/2022 3:49:20 PM Read: Not Required Accepted: Not Required
	Ordinance 19412 Attachment H.pdf	Viewed: 3/17/2022 3:49:26 PM Read: Not Required Accepted: Not Required
	Ordinance 19412 Attachment I.pdf	Viewed: 3/17/2022 3:49:30 PM Read: Not Required Accepted: Not Required
	Ordinance 19412 Attachment J.pdf	Viewed: 3/17/2022 3:49:37 PM Read: Not Required Accepted: Not Required
	Ordinance 19412 Attachment K.pdf	Viewed: 3/17/2022 3:49:44 PM Read: Not Required Accepted: Not Required
Dow Constantine Dow.Constantine@kingcounty.gov Security Level: Email, Account Authentication (None)	DocuSigned by: Dow Constantine 4FBCAB8196AE4C6... Signature Adoption: Uploaded Signature Image Using IP Address: 174.61.167.141	Sent: 3/17/2022 3:50:39 PM Viewed: 3/25/2022 1:23:03 PM Signed: 3/25/2022 1:23:55 PM
Electronic Record and Signature Disclosure:		

Signer Events	Signature	Timestamp
Accepted: 3/25/2022 1:23:03 PM ID: eae381d3-18b3-48a5-ac4a-fa08cf67c871		
Supplemental Documents:	Ordinance 19412 Attachment A.pdf	Viewed: 3/25/2022 1:23:15 PM Read: Not Required Accepted: Not Required
	Ordinance 19412 Attachment B.pdf	Viewed: 3/25/2022 1:23:17 PM Read: Not Required Accepted: Not Required
	Ordinance 19412 Attachment C.pdf	Viewed: 3/25/2022 1:23:18 PM Read: Not Required Accepted: Not Required
	Ordinance 19412 Attachment E.pdf	Viewed: 3/25/2022 1:23:22 PM Read: Not Required Accepted: Not Required
	Ordinance 19412 Attachment F.pdf	Viewed: 3/25/2022 1:23:35 PM Read: Not Required Accepted: Not Required
	Ordinance 19412 Attachment H.pdf	Viewed: 3/25/2022 1:23:35 PM Read: Not Required Accepted: Not Required
	Ordinance 19412 Attachment G.pdf	Viewed: 3/25/2022 1:23:35 PM Read: Not Required Accepted: Not Required
	Ordinance 19412 Attachment J.pdf	Viewed: 3/25/2022 1:23:35 PM Read: Not Required Accepted: Not Required
	Ordinance 19412 Attachment D.pdf	Viewed: 3/25/2022 1:23:41 PM Read: Not Required Accepted: Not Required
	Ordinance 19412 Attachment I.pdf	Viewed: 3/25/2022 1:23:41 PM Read: Not Required Accepted: Not Required
	Ordinance 19412 Attachment K.pdf	Viewed: 3/25/2022 1:23:54 PM Read: Not Required Accepted: Not Required

In Person Signer Events	Signature	Timestamp

Editor Delivery Events	Status	Timestamp

Agent Delivery Events	Status	Timestamp

Intermediary Delivery Events	Status	Timestamp

Certified Delivery Events	Status	Timestamp

Carbon Copy Events	Status	Timestamp
Kaitlyn Wiggins kwiggins@kingcounty.gov Executive Legislative Coordinator King County Executive Office Security Level: Email, Account Authentication (None)	COPIED	Sent: 3/17/2022 3:50:39 PM Viewed: 3/18/2022 8:04:57 AM

Electronic Record and Signature Disclosure:
Not Offered via DocuSign

Witness Events	Signature	Timestamp

Notary Events	Signature	Timestamp

Envelope Summary Events	Status	Timestamps
Envelope Sent	Hashed/Encrypted	3/16/2022 9:39:30 AM
Certified Delivered	Security Checked	3/25/2022 1:23:03 PM
Signing Complete	Security Checked	3/25/2022 1:23:55 PM
Completed	Security Checked	3/25/2022 1:23:55 PM

Payment Events	Status	Timestamps

Electronic Record and Signature Disclosure

ELECTRONIC RECORD AND SIGNATURE DISCLOSURE

From time to time, Carahsoft OBO King County ITD (we, us or Company) may be required by law to provide to you certain written notices or disclosures. Described below are the terms and conditions for providing to you such notices and disclosures electronically through the DocuSign, Inc. (DocuSign) electronic signing system. Please read the information below carefully and thoroughly, and if you can access this information electronically to your satisfaction and agree to these terms and conditions, please confirm your agreement by clicking the 'I agree' button at the bottom of this document.

Getting paper copies

At any time, you may request from us a paper copy of any record provided or made available electronically to you by us. You will have the ability to download and print documents we send to you through the DocuSign system during and immediately after signing session and, if you elect to create a DocuSign signer account, you may access them for a limited period of time (usually 30 days) after such documents are first sent to you. After such time, if you wish for us to send you paper copies of any such documents from our office to you, you will be charged a $0.00 per-page fee. You may request delivery of such paper copies from us by following the procedure described below.

Withdrawing your consent

If you decide to receive notices and disclosures from us electronically, you may at any time change your mind and tell us that thereafter you want to receive required notices and disclosures only in paper format. How you must inform us of your decision to receive future notices and disclosure in paper format and withdraw your consent to receive notices and disclosures electronically is described below.

Consequences of changing your mind

If you elect to receive required notices and disclosures only in paper format, it will slow the speed at which we can complete certain steps in transactions with you and delivering services to you because we will need first to send the required notices or disclosures to you in paper format, and then wait until we receive back from you your acknowledgment of your receipt of such paper notices or disclosures. To indicate to us that you are changing your mind, you must withdraw your consent using the DocuSign 'Withdraw Consent' form on the signing page of a DocuSign envelope instead of signing it. This will indicate to us that you have withdrawn your consent to receive required notices and disclosures electronically from us and you will no longer be able to use the DocuSign system to receive required notices and consents electronically from us or to sign electronically documents from us.

All notices and disclosures will be sent to you electronically

Unless you tell us otherwise in accordance with the procedures described herein, we will provide electronically to you through the DocuSign system all required notices, disclosures, authorizations, acknowledgements, and other documents that are required to be provided or made available to you during the course of our relationship with you. To reduce the chance of you inadvertently not receiving any notice or disclosure, we prefer to provide all of the required notices and disclosures to you by the same method and to the same address that you have given us. Thus, you can receive all the disclosures and notices electronically or in paper format through the paper mail delivery system. If you do not agree with this process, please let us know as described below. Please also see the paragraph immediately above that describes the consequences of your electing not to receive delivery of the notices and disclosures electronically from us.

How to contact Carahsoft OBO King County ITD:

You may contact us to let us know of your changes as to how we may contact you electronically, to request paper copies of certain information from us, and to withdraw your prior consent to receive notices and disclosures electronically as follows:
To contact us by email send messages to: bob.johnson@kingcounty.gov

To advise Carahsoft OBO King County ITD of your new e-mail address

To let us know of a change in your e-mail address where we should send notices and disclosures electronically to you, you must send an email message to us at bob.johnson@kingcounty.gov and in the body of such request you must state: your previous e-mail address, your new e-mail address. We do not require any other information from you to change your email address..

In addition, you must notify DocuSign, Inc. to arrange for your new email address to be reflected in your DocuSign account by following the process for changing e-mail in the DocuSign system.

To request paper copies from Carahsoft OBO King County ITD
To request delivery from us of paper copies of the notices and disclosures previously provided by us to you electronically, you must send us an e-mail to bob.johnson@kingcounty.gov and in the body of such request you must state your e-mail address, full name, US Postal address, and telephone number. We will bill you for any fees at that time, if any.
To withdraw your consent with Carahsoft OBO King County ITD

To inform us that you no longer want to receive future notices and disclosures in electronic format you may:

i. decline to sign a document from within your DocuSign session, and on the subsequent page, select the check-box indicating you wish to withdraw your consent, or you may;

ii. send us an e-mail to bob.johnson@kingcounty.gov and in the body of such request you must state your e-mail, full name, US Postal Address, and telephone number. We do not need any other information from you to withdraw consent.. The consequences of your withdrawing consent for online documents will be that transactions may take a longer time to process..

Required hardware and software

Operating Systems:	Windows® 2000, Windows® XP, Windows Vista®; Mac OS® X
Browsers:	Final release versions of Internet Explorer® 6.0 or above (Windows only); Mozilla Firefox 2.0 or above (Windows and Mac); Safari™ 3.0 or above (Mac only)
PDF Reader:	Acrobat® or similar software may be required to view and print PDF files
Screen Resolution:	800 x 600 minimum

Enabled Security Settings:	Allow per session cookies

** These minimum requirements are subject to change. If these requirements change, you will be asked to re-accept the disclosure. Pre-release (e.g. beta) versions of operating systems and browsers are not supported.

Acknowledging your access and consent to receive materials electronically

To confirm to us that you can access this information electronically, which will be similar to other electronic notices and disclosures that we will provide to you, please verify that you were able to read this electronic disclosure and that you also were able to print on paper or electronically save this page for your future reference and access or that you were able to e-mail this disclosure and consent to an address where you will be able to print on paper or save it for your future reference and access. Further, if you consent to receiving notices and disclosures exclusively in electronic format on the terms and conditions described above, please let us know by clicking the 'I agree' button below.

By checking the 'I agree' box, I confirm that:

- I can access and read this Electronic CONSENT TO ELECTRONIC RECEIPT OF ELECTRONIC RECORD AND SIGNATURE DISCLOSURES document; and
- I can print on paper the disclosure or save or send the disclosure to a place where I can print it, for future reference and access; and
- Until or unless I notify Carahsoft OBO King County ITD as described above, I consent to receive from exclusively through electronic means all notices, disclosures, authorizations, acknowledgements, and other documents that are required to be provided or made available to me by Carahsoft OBO King County ITD during the course of my relationship with you.