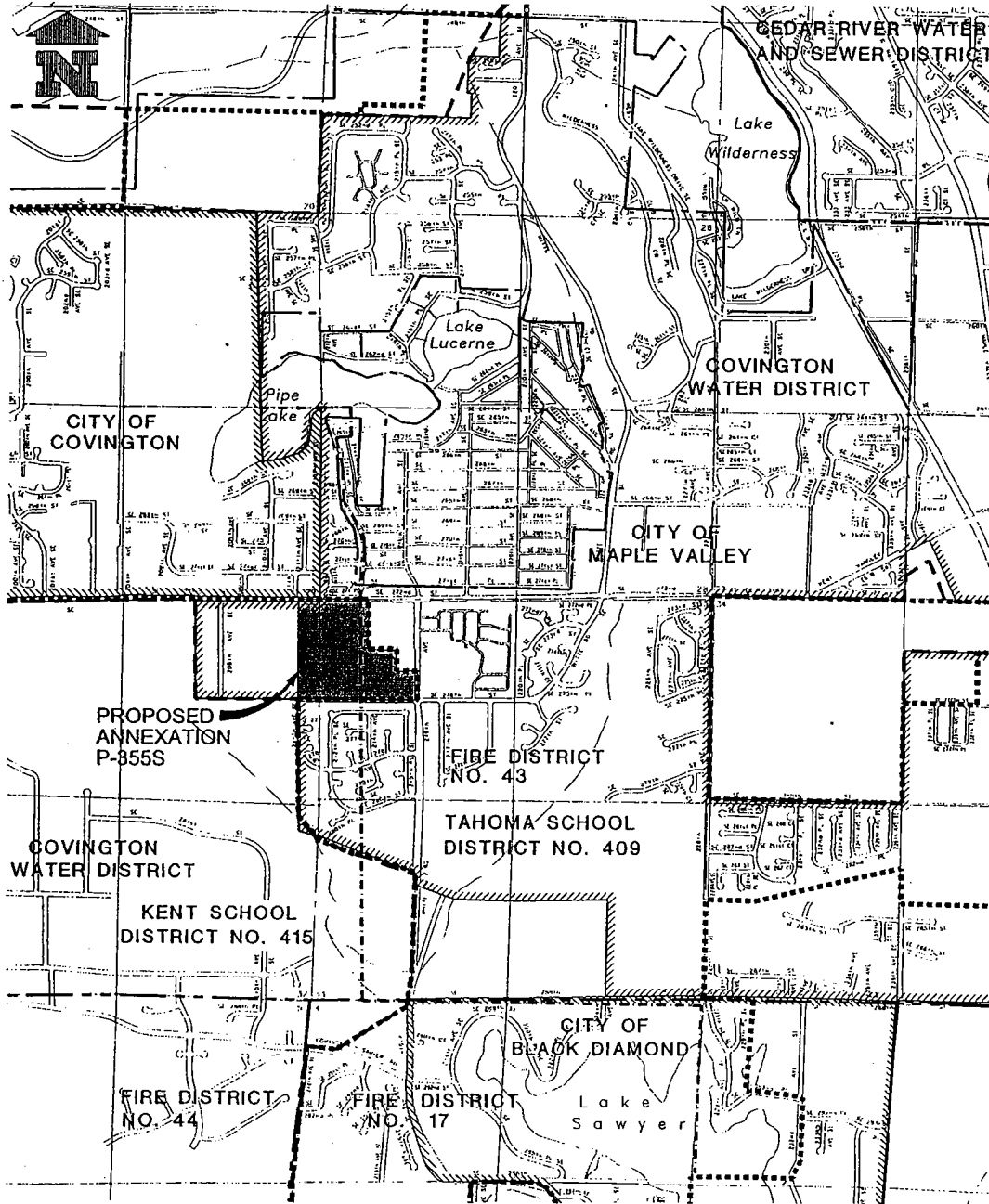





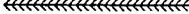




SOOS CREEK WATER & SEWER DISTRICT
PROPOSED ANNEXATION P-355S 2004-008



VICINITY MAP

LEGEND

-  PROPOSED ANNEXATION P-355S (SEWER SERVICE AREA)
-  SOOS CREEK WATER & SEWER DISTRICT BOUNDARY (SEWER SERVICE AREA)
-  URBAN GROWTH BOUNDARY
-  CEDAR RIVER WATER & SEWER DISTRICT BOUNDARY
-  COVINGTON WATER DISTRICT BOUNDARY
-  CITY CORPORATE BOUNDARIES
-  SCHOOL DISTRICT BOUNDARIES
-  FIRE DISTRICT BOUNDARIES