



**KING COUNTY**

1200 King County Courthouse  
516 Third Avenue  
Seattle, WA 98104

**Signature Report**

**July 10, 2012**

**Ordinance 17366**

**Proposed No. 2012-0187.1**

**Sponsors Hague and Ferguson**

1           AN ORDINANCE revising the corporate boundary of the  
2           city of Kirkland to include portions of Northeast 155th  
3           Street and 116th Avenue Northeast rights-of-way as  
4           provided for in RCW 35.21.790.

5           **STATEMENT OF FACTS:**

- 6           1. The Juanita/Finn Hill/Kingsgate annexation to the city of Kirkland took  
7           effect on June 1, 2011.
- 8           2. It was discovered that portions of Northeast 155th Street and 116th  
9           Avenue Northeast rights-of-way were excluded from the Juanita/Finn  
10          Hill/Kingsgate annexation.
- 11          3. The cities of Kirkland and Bothell agree that portions of Northeast  
12          155th Street and 116th Avenue Northeast rights-of-way should be within  
13          the city of Kirkland's jurisdiction and not the city of Bothell's jurisdiction  
14          because the rights-of-way serve city of Kirkland residents.
- 15          4. It is in the city's and the county's best interest to have these rights-of-  
16          way under the city's jurisdiction so that the city may provide local services  
17          to its residents.

18           5. The city of Kirkland approved ordinance number O-4324 to revise its  
19           corporate boundary at Northeast 155th Street and 116th Avenue Northeast  
20           to include portions of the rights-of-way.

21           6. RCW 35.21.790 authorizes "the governing bodies of a county and any  
22           city or town located therein may by agreement revise any part of the  
23           corporate boundary of the city which coincides with the centerline, edge,  
24           or any portion of a public street, road or highway right of way by  
25           substituting therefor a right of way line of the same public street, road or  
26           highway so as fully to include or fully to exclude that segment of the  
27           public street, road or highway from the corporate limits of the city."

28           7. Revision of the corporate boundary of a city is effective upon approval  
29           by the city council and the county legislative authority, as provided for in  
30           RCW 35.21.790.

31           BE IT ORDAINED BY THE COUNCIL OF KING COUNTY:


32           SECTION 1. The revision of the corporate boundary of the city of Kirkland to

33 include portions of Northeast 155th Street and 116th Avenue Northeast rights-of-way,  
34 legally described as set forth in Attachment A to this ordinance, is hereby approved.  
35


Ordinance 17366 was introduced on 5/14/2012 and passed by the Metropolitan King County Council on 7/9/2012, by the following vote:

Yes: 9 - Mr. Phillips, Mr. von Reichbauer, Mr. Gossett, Ms. Hague,  
Ms. Patterson, Ms. Lambert, Mr. Ferguson, Mr. Dunn and Mr.  
McDermott  
No: 0  
Excused: 0

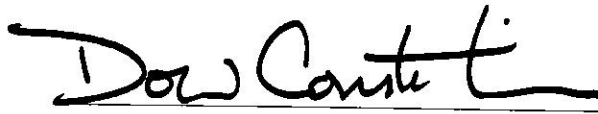
KING COUNTY COUNCIL  
KING COUNTY, WASHINGTON

  
Larry Gossett, Chair

ATTEST:

  
Anne Noris, Clerk of the Council

APPROVED this 18 day of JULY, 2012.

  
Dow Constantine, County Executive

RECEIVED  
2012 JUL 19 AM 9:52  
CLERK  
KING COUNTY COUNCIL

Attachments: A. Legal Description

**ATTACHMENT A****Legal Description**  
**NE 155<sup>th</sup> Street and 116<sup>th</sup> Avenue NE Rights of Way**

That portion of Sections 16 and 17, Township 26 North, Range 5 East W.M. in King County, Washington described as follows:

Beginning at the intersection of the east line of a tract land conveyed to King County by the State of Washington by the instrument recorded under 8603110513, records of King County, Washington and the southwesterly margin of the City of Seattle Tolt River Pipeline Right of Way;

Thence northwesterly, along the northwesterly extension of the said southwesterly margin, to the easterly margin of Primary State Highway No. 1 (SR-405) as depicted on the Record of Survey recording in Book 182 of Surveys, at Pages 251 through 259, records of King County, Washington

Thence south along said easterly margin of Primary State Highway No. 1 to the south line of said tract of land conveyed to King County;

Thence east along said south line of said tract to the east line of said tract;

Thence north along the east line of said tract to the Point of Beginning.