







BNSF Woodinville Subdivision

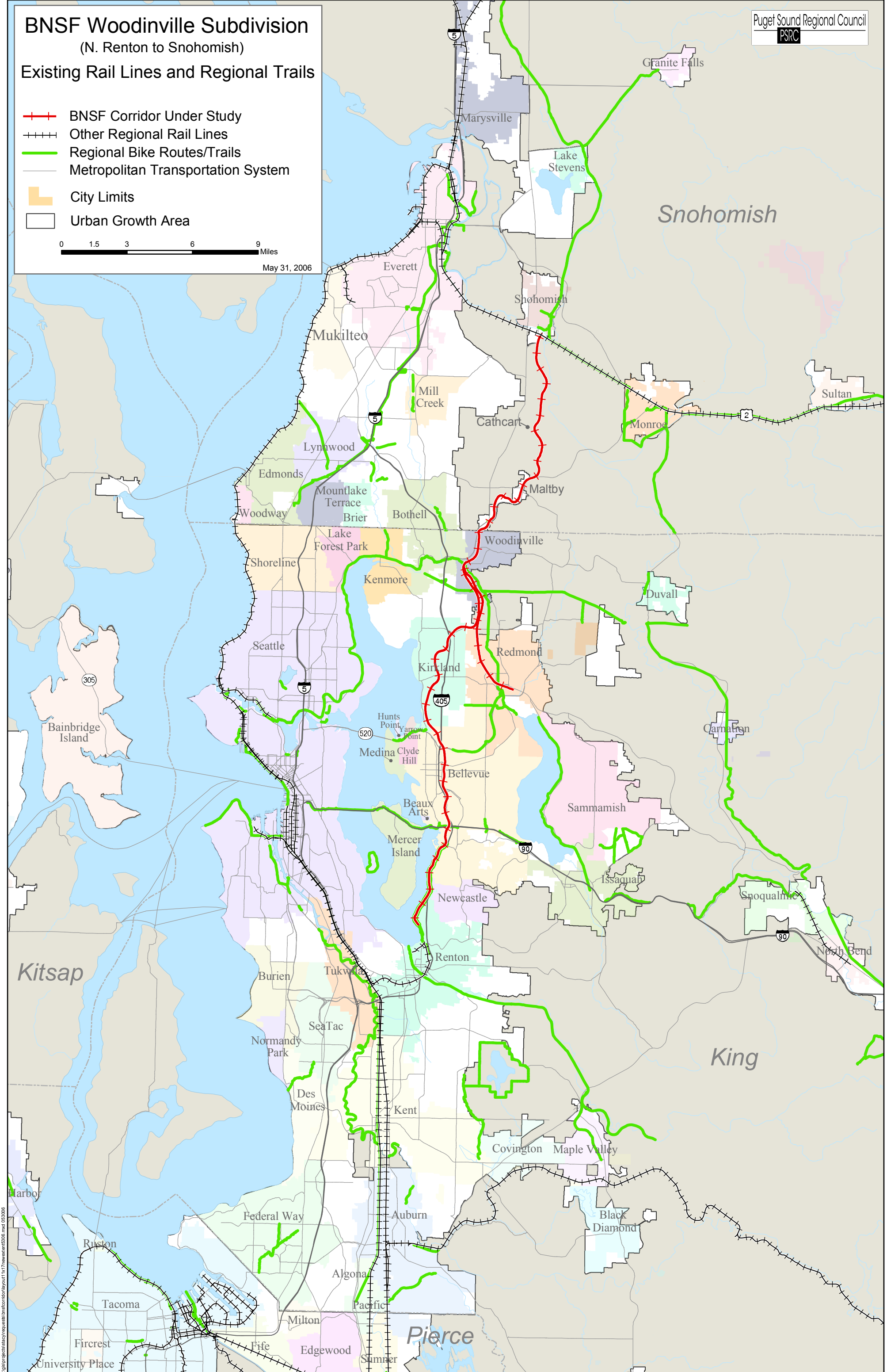
(N. Renton to Snohomish)

Existing Rail Lines and Regional Trails

-  BNSF Corridor Under Study
-  Other Regional Rail Lines
-  Regional Bike Routes/Trails
-  Metropolitan Transportation System
-  City Limits
-  Urban Growth Area

0 1.5 3 6 9 Miles

May 31, 2006



W:\gis\project\stata\request\basin\for\layout\117\new\ext\0306.mxd 05/30/06