

PROPOSED RIGHT-OF-WAY VACATION V-2751







The information on this map has been compiled by King County staff from a variety of sources and is subject to change without notice. King County makes no representations or warranties, express or implied, as to accuracy, completeness, timeliness, or rights to use of such information. This document is not intended for use as a survey product. King County shall not be liable for any general, special, direct, incidental, or consequential damages including, but not limited to, lost revenues or lost profits resulting from the use or misuse of information contained on this map. All use of this map or information on this map is prohibited, except by written permission of King County.

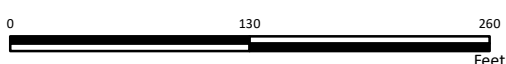
\\dotroads\SBOS\GIS\Projects\Road_Vacations\MXD\V2751.mxd

IMAGE_Ortho2019KCNAT
8/21/2024

Vacation File: V-2751
 190th Ave SE
 NE 18 22 06
ROW Area (Approximate):
 7,997 FT2 or 0.18 Acres



-  Pending Road Vacation
-  Petitioner Parcel
-  Roadlog - Unincorporated, Maintained Streets
-  King County Right of Way



FOR INFORMATIONAL USE ONLY