

ROUTE: 222, 241

**OBJECTIVES:**

Provide faster travel between Factoria and downtown Bellevue, and increase service on 112<sup>th</sup> Avenue SE. (*Strategy S-2, Service Design, Strategic Plan for Public Transportation, 2008-2017*).

**IMPACTED SERVICE AREA:**

Eastgate, SE Newport Way, Factoria, and Downtown Bellevue

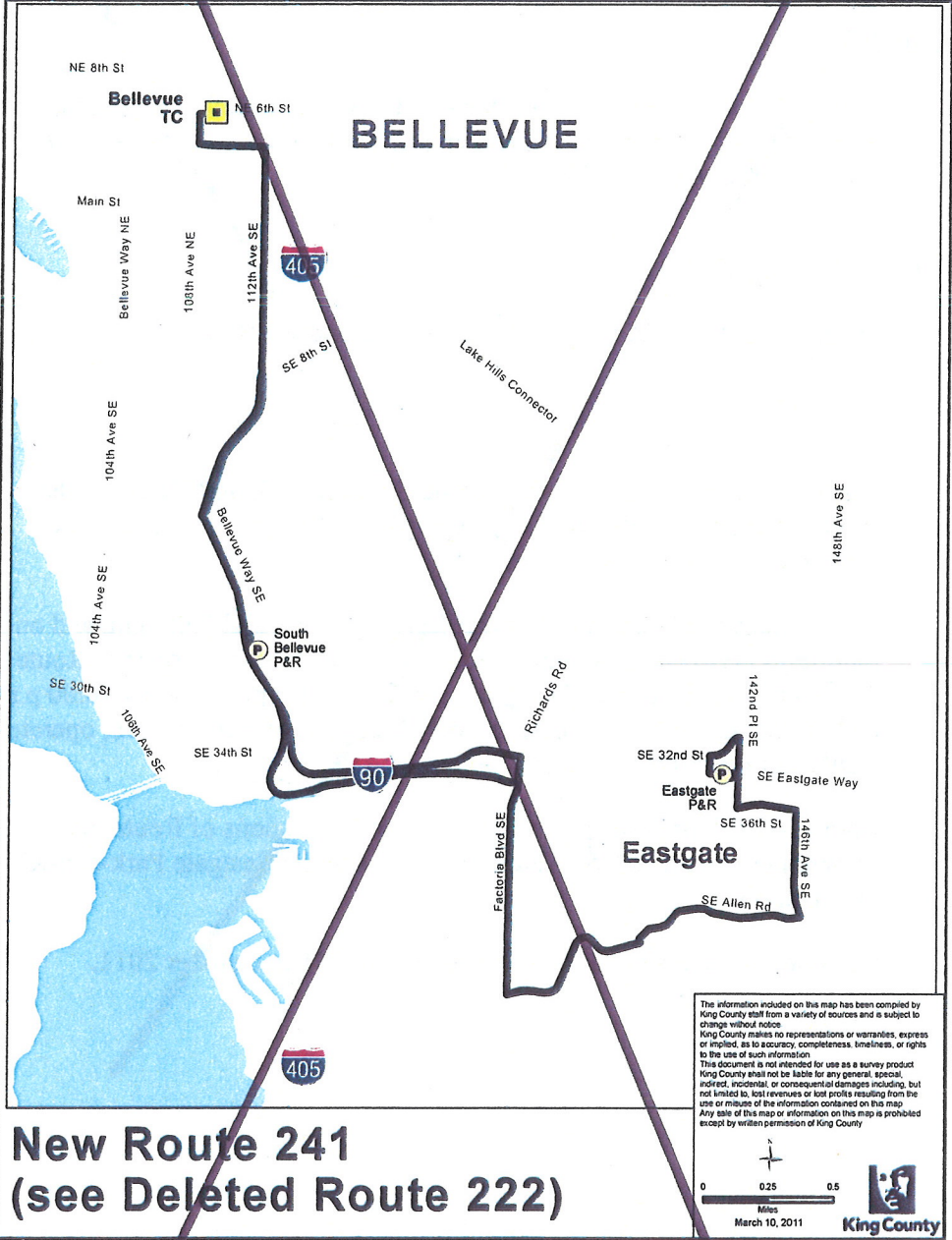
**SERVICE CHANGE:**

Implement new Route 241 between the Eastgate Park-and-Ride and the Bellevue Transit Center via SE Newport Way, Factoria, South Bellevue Park-and-Ride, and 112<sup>th</sup> Avenue SE.

On weekdays and between approximately 5:30 a.m. and 7:00 p.m. and on Saturdays between approximately 8:00 a.m. and 7:00 p.m., operate Route 241 every 30 minutes; during evening hours until approximately 10:00 p.m. and on Sundays between approximately 8:00 a.m. and 10:00 p.m., operate Route 241 every 60 minutes.

Route 241 will provide replacement service for portions of Route 222 between the South Bellevue Park-and-Ride and the Eastgate Park-and-Ride via Factoria.

Discontinue Route 222 and implement Route 241 in October 2011.



ROUTE: 240

**OBJECTIVES:**

Improve transit service to population and employment concentrations along 112<sup>th</sup> Avenue SE in Bellevue, and use resources more intensively. (*Strategy S-2, Improve Service Design, and Strategy S-3, Core Service Connections, Strategic Plan for Public Transportation Strategic Plan for Public Transportation, 2008-2017*).

**IMPACTED SERVICE AREA:**

Bellevue and Clyde Hill

**SERVICE CHANGE:**

Revise Route 240 between South Bellevue Park-and-Ride and the Bellevue Transit Center to serve 112<sup>th</sup> Avenue SE.

Replacement service along 108<sup>th</sup> Avenue SE in the Surrey Downs neighborhood will be provided by Route 249.

Replacement service between the Bellevue Transit Center and Clyde Hill will be provided by Route 246.

Implement the Route 240 changes in October 2011.

ROUTE: 249

OBJECTIVES:

Improve local service, connections with core routes, and urban center circulation; size span of service and frequency more appropriately to the Surrey Downs neighborhood (S-2, *Service Design*, and, S-7, *Community Mobility*, and, S-14, *Activity Center Circulation*, *Strategic Plan for Public Transportation, 2008-2017*).

IMPACTED SERVICE AREA:

Overlake, Bel-Red, South Kirkland, Bellevue/Surrey Downs, Enatai, and Beaux Arts

SERVICE CHANGE:

Revise to operate on NE 40<sup>th</sup> Street between Bel-Red Road and West Lake Sammamish Parkway NE, and on 152<sup>nd</sup> Avenue NE between NE 24<sup>th</sup> Street and the NE 36<sup>th</sup> Street Bridge.

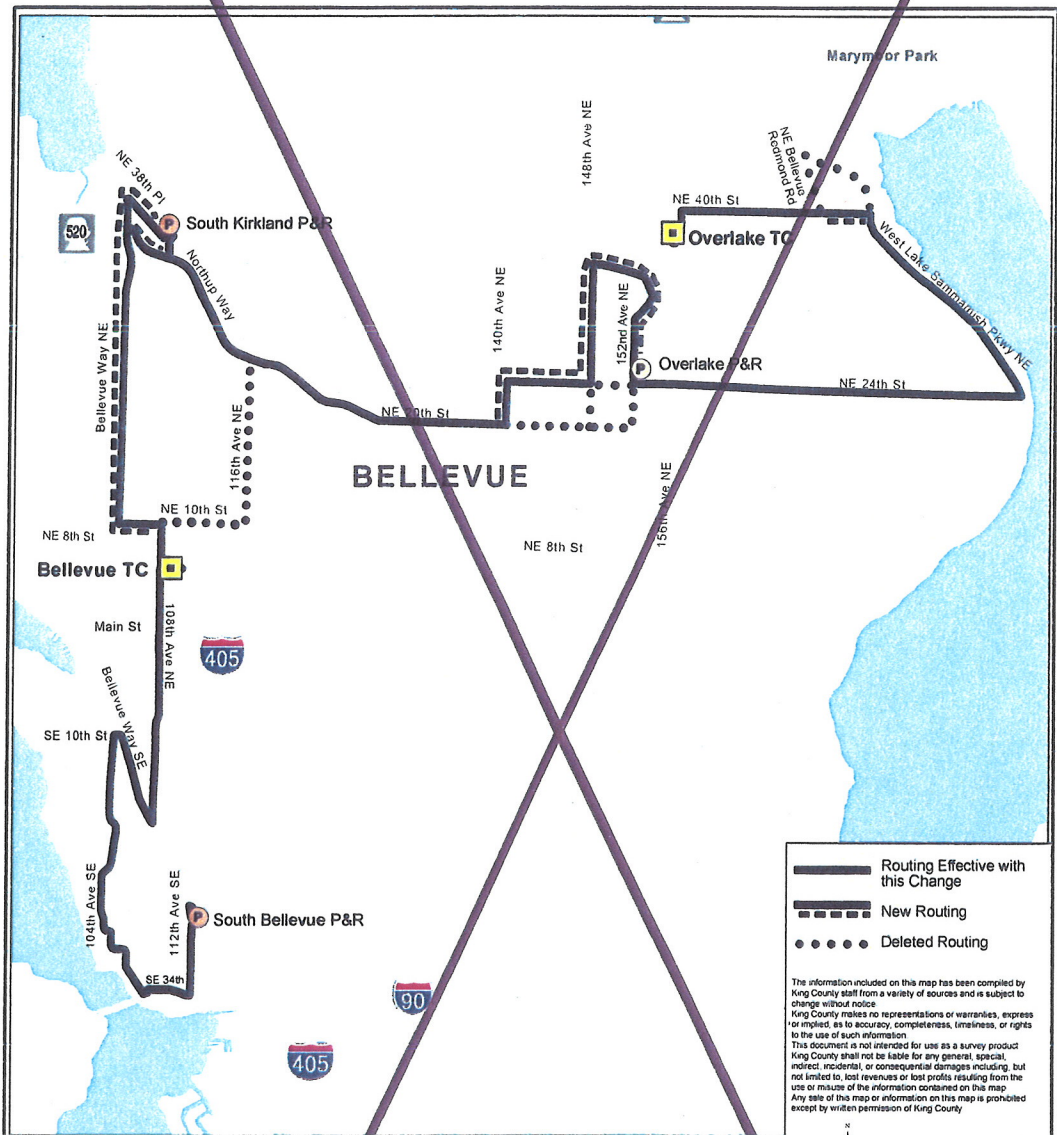
In Overlake, revise to serve 152<sup>nd</sup> Avenue NE, the new NE 36<sup>th</sup> Street Bridge over SR-520, NE 36<sup>th</sup> Street, 148<sup>th</sup> Avenue NE, NE 29<sup>th</sup> Place, NE 24<sup>th</sup> Street, and 140<sup>th</sup> Avenue NE.

Revise to serve the South Kirkland Park-and-Ride with all trips in both directions and to serve Bellevue Way NE.

South of downtown Bellevue, revise to connect the Bellevue Transit Center and the South Bellevue Park-and-Ride via 108<sup>th</sup> Avenue SE (north of Bellevue Way SE) and Enatai and Beaux Arts (south of SE 10<sup>th</sup> Street).

On weekdays, improve the service frequency to operate every 30 minutes between approximately 6:00 a.m. and 7:30 p.m.; add service on Sundays operating every 60 minutes between approximately 7:00 a.m. and 7:00 p.m.

Implement the Route 249 revisions in October 2011.



# Revised Route 249



ROUTE: 222, 241

OBJECTIVES:

Provide faster travel between Factoria and downtown Bellevue, and ~~increase service on 112<sup>th</sup> Avenue SE~~ size span of service and frequency more appropriately to the Surrey Downs neighborhood. (*Strategy S-2, Service Design, Strategic Plan for Public Transportation, 2008-2017*).

IMPACTED SERVICE AREA:

Eastgate, SE Newport Way, Factoria, Surrey Downs and Downtown Bellevue

SERVICE CHANGE:

Implement new Route 241 between the Eastgate Park-and-Ride and the Bellevue Transit Center via SE Newport Way, Factoria, South Bellevue Park-and-Ride, and ~~112<sup>th</sup>~~ 108<sup>th</sup> Avenue SE.

On weekdays and between approximately 5:30 a.m. and 7:00 p.m. and on Saturdays between approximately 8:00 a.m. and 7:00 p.m., operate Route 241 every 30 minutes; during evening hours until approximately 10:00 p.m. and on Sundays between approximately 8:00 a.m. and 10:00 p.m., operate Route 241 every 60 minutes.

Route 241 will provide replacement service for portions of Route 222 between the South Bellevue Park-and-Ride and the Eastgate Park-and-Ride via Factoria.

Discontinue Route 222 and implement Route 241 in October 2011.





ROUTE: 240

OBJECTIVES:

Improve transit service to population and employment concentrations along 112<sup>th</sup> Avenue SE in Bellevue, and use resources more intensively. (*Strategy S-2, Improve Service Design, and Strategy S-3, Core Service Connections, Strategic Plan for Public Transportation Strategic Plan for Public Transportation, 2008-2017*).

IMPACTED SERVICE AREA:

Bellevue and Clyde Hill

SERVICE CHANGE:

Revise Route 240 between South Bellevue Park-and-Ride and the Bellevue Transit Center to serve 112<sup>th</sup> Avenue SE.

Replacement service along 108<sup>th</sup> Avenue SE in the Surrey Downs neighborhood will be provided by Route ~~249~~ 241.

Delete routing between Bellevue Transit Center and Clyde Hill.

Replacement service between the Bellevue Transit Center and Clyde Hill will be provided by Route 246.

Implement the Route 240 changes in October 2011.

ROUTE: 249

OBJECTIVES:

Improve local service, connections with core routes, and urban center circulation; ~~size span of service and frequency more appropriately to the Surrey Downs neighborhood (S-2, Service Design, and, S-7, Community Mobility, and, S-14, Activity Center Circulation, Strategic Plan for Public Transportation, 2008-2017).~~

IMPACTED SERVICE AREA:

Overlake, Bel-Red, South Kirkland, Bellevue, ~~Surrey Downs~~, Enatai, and Beaux Arts

SERVICE CHANGE:

Revise to operate on NE 40<sup>th</sup> Street between Bel-Red Road and West Lake Sammamish Parkway NE, and on 152<sup>nd</sup> Avenue NE between NE 24<sup>th</sup> Street and the NE 36<sup>th</sup> Street Bridge.

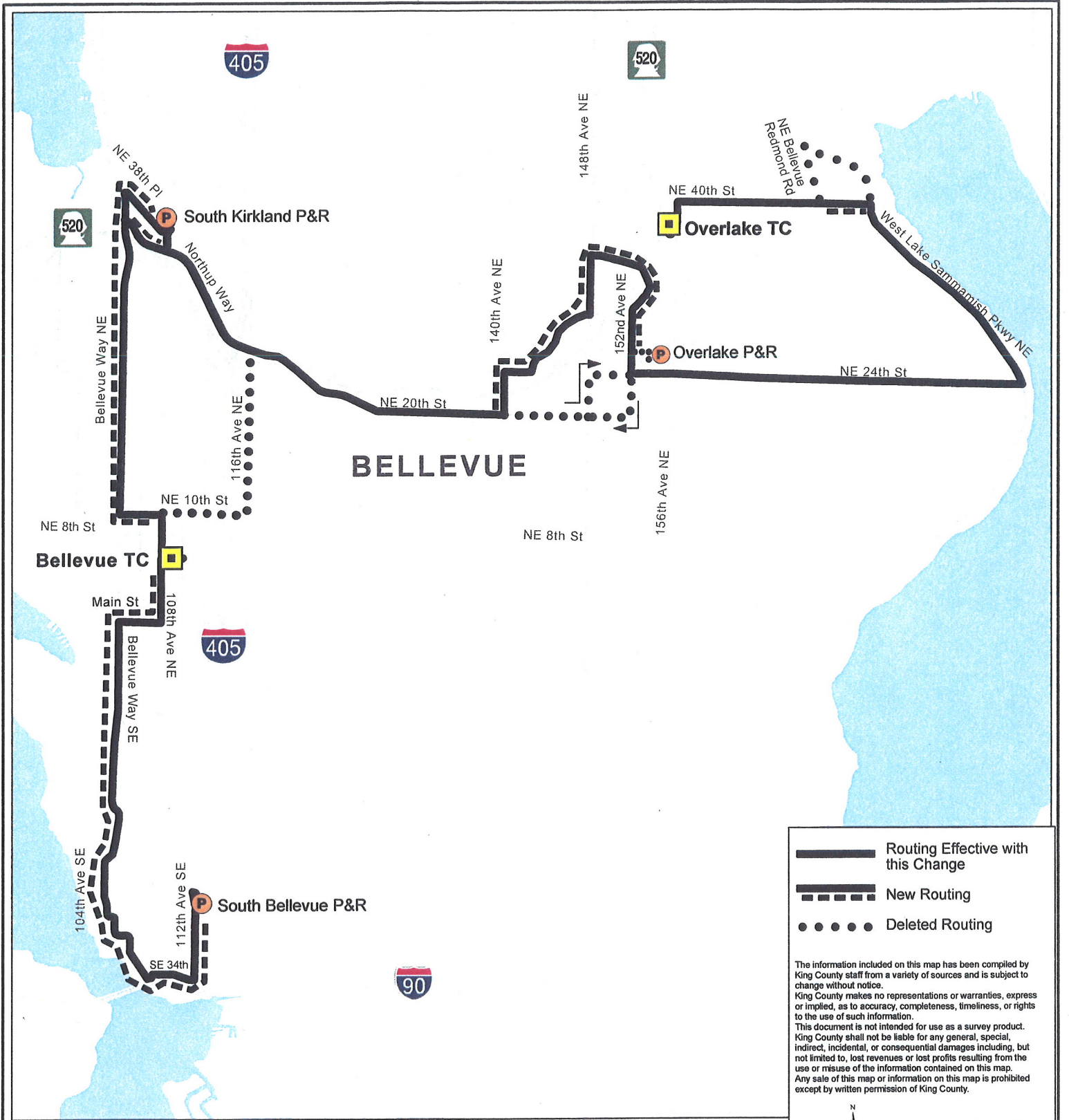
In Overlake, revise to serve 152<sup>nd</sup> Avenue NE, the new NE 36<sup>th</sup> Street Bridge over SR-520, NE 36<sup>th</sup> Street, 148<sup>th</sup> Avenue NE, NE 29<sup>th</sup> Place, NE 24<sup>th</sup> Street, and 140<sup>th</sup> Avenue NE.

Revise to serve the South Kirkland Park-and-Ride with all trips in both directions and to serve Bellevue Way NE.




South of downtown Bellevue, ~~revise to connect the Bellevue Transit Center and the South Bellevue Park-and-Ride via 108<sup>th</sup> Avenue SE (north of Bellevue Way SE) and Enatai and Beaux Arts (south of SE 10<sup>th</sup> Street)~~ Main St, Bellevue Way SE, SE 10<sup>th</sup> Street, 104<sup>th</sup> Avenue SE, SE 28<sup>th</sup> Street, 105<sup>th</sup> Avenue SE, SE 30<sup>th</sup> Street, 106<sup>th</sup> Avenue SE, 108<sup>th</sup> Avenue SE, SE 34<sup>th</sup> Street, 112<sup>th</sup> Avenue SE and Bellevue Way SE in Enatai and Beaux Arts.

On weekdays, improve the service frequency to operate every 30 minutes between approximately 6:00 a.m. and 7:30 p.m.; add service on Sundays operating every 60 minutes between approximately 7:00 a.m. and 7:00 p.m.



Implement the Route 249 revisions in October 2011.




# Revised Route 249

 Routing Effective with this Change  
 New Routing  
 Deleted Routing

The information included on this map has been compiled by King County staff from a variety of sources and is subject to change without notice. King County makes no representations or warranties, express or implied, as to accuracy, completeness, timeliness, or rights to the use of such information. This document is not intended for use as a survey product. King County shall not be liable for any general, special, indirect, incidental, or consequential damages including, but not limited to, lost revenues or lost profits resulting from the use or misuse of the information contained on this map. Any sale of this map or information on this map is prohibited except by written permission of King County.

  
  
 Miles  
 May 4, 2011



**King County**

