

11/05/01

## ATTACHMENT A

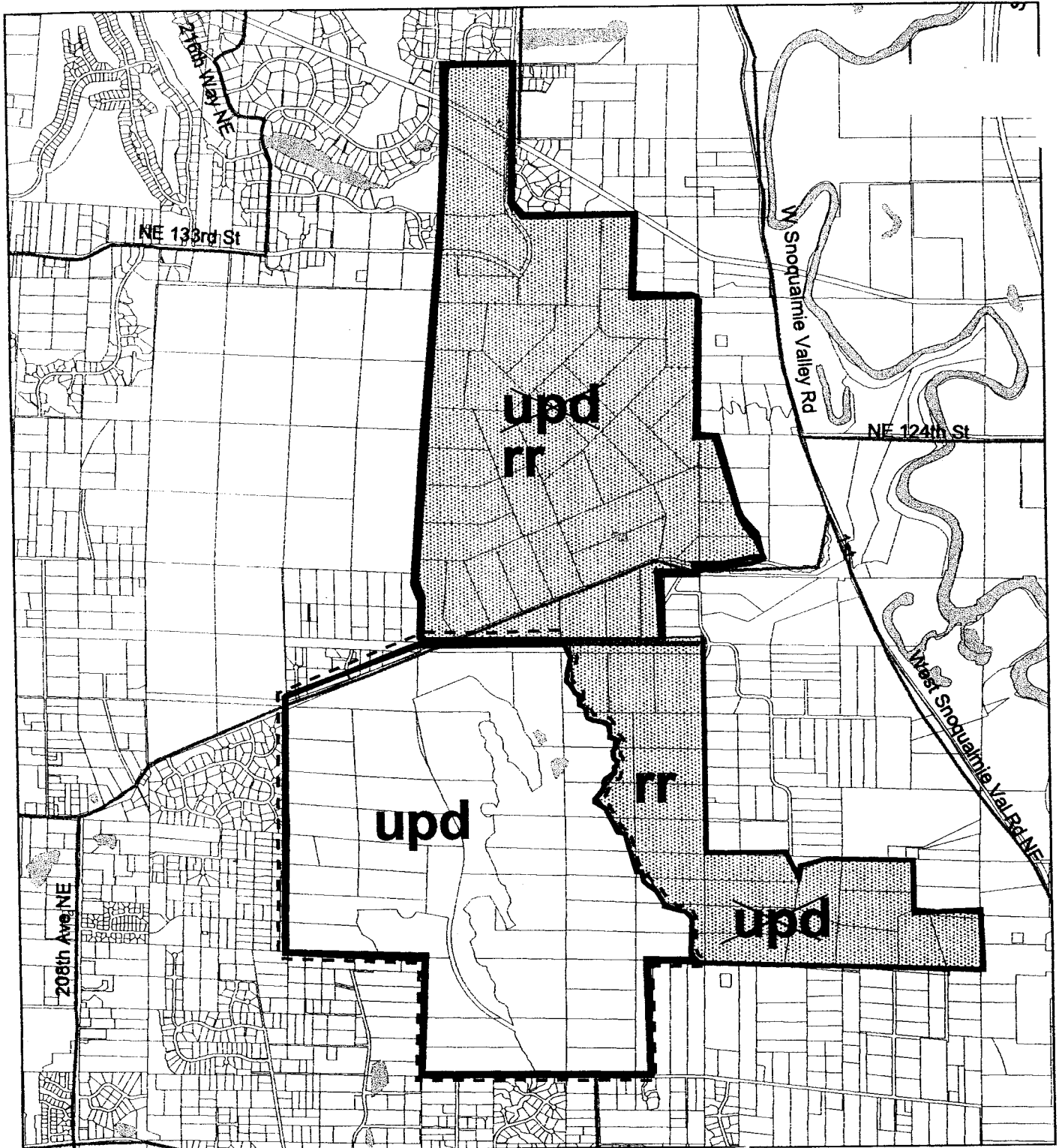
### **AMENDMENT to the KING COUNTY COMPREHENSIVE PLAN 2000**

In the Glossary, page G-12, amend the term "shall" as follows:






#### **Shall**

To guide King County, the use of the terms "shall," "will," "should," and "may" in policies determine the level of discretion the County can exercise in making future and specific land use, budget, development regulation and other decisions. "Shall" and "will" in a policy mean that it is mandatory for the County to carry out the policy, even if a timeframe is not included. "Shall" and "will" are imperative and nondiscretionary - - the County must make decisions based on what the policy says to do, ~~subject to funding and budgetary constraints which may not allow for implementation of the policy, and subject to provisions of the annual budget.~~ "Should" in a policy provides non-compulsory guidance, and establishes that the County has some discretion in making decisions. "May" in a policy means that it is in the County's interest to carry out the policy, but the County has total discretion in making decisions.

**Effect:** The proposed amendment eliminates language stating that the implementation of a policy may be limited due to budgetary constraints. This part of the definition was added during the 2000 Update to the Comprehensive Plan and was found not to comply with the Growth Management Act by the Central Puget Sound Growth Management Hearings Board in their Final Decision and Order in Friends of the Law VI v. King County, case No. 01-3-0010.



**AMENDMENT to the KING COUNTY COMPREHENSIVE PLAN 2000  
LAND USE MAP and URBAN GROWTH AREA BOUNDARY**


-  Areas of Land Use Change
-  Revised Urban/Rural Line
-  Main Roads
-  Parcels
-  Lakes and Rivers

**upd = Urban Plan Development**

**rr = Rural Residential**



1000 0 1000 2000 3000 4000 Feet

 **King County**  
 Director of Development and Planning and Director of Geographic Information Systems  
**DOES**  
 NOTICE NOTICE NOTICE NOTICE

This map has been produced from various sources and will change over time without notice. King County assumes no responsibility or legal liability in relation to the accuracy, completeness, reliability, timeliness, usefulness or the availability for lawful use and copying of this map or any information available on it. The information on this map is provided on an "AS IS," "AS AVAILABLE" and "WITH ALL FAULTS" basis and neither King County nor any of its officials and employees makes any warranty of any kind, express or implied, including but not limited to any warranty of merchantability or fitness for a particular purpose. Your sale of this map or information on this map is prohibited except by written permission of King County.