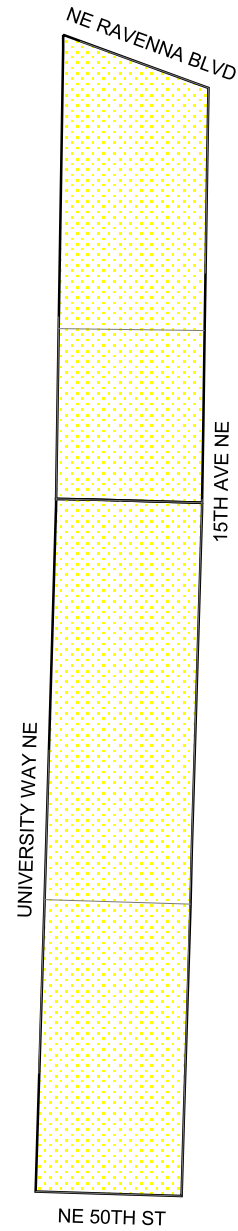






2006 PRECINCT ALTERATIONS



| Code | Precinct Name | LG | CG | CC |
|------|---------------|----|----|----|
| 2109 | SEA 43-2109 | 43 | 7 | 2 |
| 2073 | SEA 43-2073* | 43 | 7 | 2 |
| 2109 | SEA 43-2109 | 43 | 7 | 2 |

-  Legislative District Boundaries
-  Congressional District Boundaries
-  Council District Boundaries
-  New Precinct
-  Old Precinct



| Census Tract | Kroll Page | Tile | S-T-R |
|--------------|------------|------|--------|
| 44 | 14 | | 8-25-4 |