

The Inventory of High Conservation Value Properties consists of this table and the attached map delineations. For each inventoried property interest, the table identifies the official name of the site, the number of acres included in the inventory, and type of property interest owned by King County. While the table also provides the recording number of the deed(s) by which the inventoried property interest was acquired and the parcel(s) on which the inventoried property interest is located, such information is for reference purposes only and is not intended to delineate the actual boundaries of the inventoried property interest. Such boundaries are delineated on the maps. The inventory was created from King County DNRP property inventory as of 1/2/2008.

Site Name	Acres (Fee)	Acres (Easement)	Fee or Easement	Acquisition Deed Recording Numbers	Parcel Numbers
Ames Lake Forest	0.00	425.38	easement	20020731002593	1725079011
			easement	20020731002593	1725079063
			easement	20020731002593	1725079065
			easement	20020731002593	1725079066
			easement	20020731002593	1725079067
			easement	20020731002593	1725079068
			easement	20020731002593	1725079069
			easement	20020731002593	1823079016
			easement	20020731002593	1825079091
			easement	20020731002593	2025079001
			easement	20020731002593	2025079002
			easement	20020731002593	2025079005
			easement	20021230003439	2025079006
			easement	20020731002593	2025079007
			easement	20020731002593	2025079008
			easement	20020731002593	2025079075
			easement	20021230003439	2025079076
			easement	20020731002593	2025079077
			easement	20020731002593	2025079078
			easement	20021230003439	2025079080
			easement	20021230003439	2025079081
a portion of Auburn Narrows Natural Area	16.15	0.00	fee	8012220661	1721059040
			fee	20001214000844	1721059210
Bass Lake Complex Natural Area	92.79	0.00	fee	20021217002675	0220069001
			fee	20060331003640	3521069013
			fee	20070608002352	3521069021
			fee	20050808002316	3521069084
			fee	20050808002316	3521069131
Belmondo Reach Natural Area	11.55	0.00	fee	20061213000706	2923069007
			fee	20041210000165	2923069016
			fee	20010627002091	2923069030
			fee	20071231000291	3223069006
			fee	20041210000165	3223069045
a portion of Big Spring Newaukum Creek Natural Area	0.00	16.79	easement	20031112001681	1420069014
			easement	20051028002893	1520069029
			easement	20060331002471	1520069037
			easement	20051114002184	1520069038
			easement	20060331002471	1520069097
a portion of Black Diamond Natural Area	426.96	0.00	fee	20060323001809	0221069022
			fee	20060323001809	0221069023
			fee	20060323001809	0321069075
			fee	20060323001809	0321069076
			fee	20060323001809	0321069077
			fee	20060323001809	2121069009
			fee	20060323001809	3522069020
			fee	20060323001809	3522069043
			fee	20060323001809	3522069045
			fee	20060323001809	3622069072
BN Peninsula Natural Area	26.57	0.00	fee	20000131001204	2222069004
			fee	20000131001204	2322069009
			fee	20000302000941	2322069101
Boxley Creek Site	146.72	0.00	fee	20010607000220	2523089005
			fee	20010607000220	2523089006
			fee	20010607000220	2523089007
			fee	20010607000220	2523089008
Carey Creek Natural Area	0.00	9.91	easement	20030612002851	3623069007
			easement	20030612002851	3623069046
Carnation Marsh Natural Area	67.82	11.85	fee	9303012221	2925079041
			fee	9303012221	2925079067
			easement	9812070432	2925079027
			easement	9812070432	2925079035
Cavanaugh Pond Natural Area	56.72	0.00	fee	7605190586	2323059018
			fee	7605190586	2323059187
			fee	7605190586	2323059188
			fee	9101100628	2423059100
Cedar Downs Site	77.97	0.00	fee	20010503002074	2022069017
			fee	20010503002074	2022069018
Cedar Grove Natural Area	74.92	0.00	fee	7912270645	1923069012
Cedar Grove Road Natural Area	2.59	0.00	fee	9706300936	7120400060
			fee	9803021853	7120400065
			fee	9705281428	7120400070
			fee	9810092129	7120400075
Cemetery Reach Natural Area	45.87	0.00	fee	20020308002405	3622069127
			fee	20020308002405	3622069128
			fee	20020419001697	3622069129
			fee	20020308002405	3622069130
			fee	20000912900014	3622069133
			fee	20000912900014	3622069134
Chinook Bend Natural Area	70.98	3.09	easement	20071003001492	0825079002
			fee	20000509001356	0925079008
Christiansen Pond Natural Area	0.00	19.33	easement	20020423001642	1422029079
Cold Creek Natural Area	129.53	0.00	fee	8712210733	0726069039
			fee	8712210733	0726069047
			fee	9708292331	0726069062
			fee	20000204000811	0726069064
			fee	9708292331	0726069073

Site Name	Acres (Fee)	Acres (Easement)	Fee or Easement	Acquisition Deed Recording Numbers	Parcel Numbers
			fee	9708292331	0726069074
			fee	9604051526	0726069078
			fee	20060609001529	0726069079
			fee	20060609001529	0726069080
			fee	9708292331	0726069081
			fee	9708292331	0726069085
			fee	9708292331	0726069086
			fee	9602010462	0726069099
			fee	9602010462	1226059013
			fee	9602010462	1226059027
			fee	9704210822	1226059069
			fee	9708292331	1226059083
			fee	9708292331	1226059113
			fee	9708292331	1226059123
			fee	9707300646	1226059130
			fee	9602010462	1226059184
			fee	20030408002176	1226059195
a portion of Cougar Mountain Regional Wildland Park	2688.45	0.00	fee	9306010865	0523069020
			fee	9105130763	0523069021
			fee	9203190461	0523069023
			fee	9104110422	0523069025
			fee	9306010865	0523069027
			fee	9007091442	0523069028
			fee	8501150666	0623069005
			fee	9009100286	0623069022
			fee	9108021143	0623069023
			fee	9304301864	0623069024
			fee	8408301087	0623069040
			fee	9210162229	0623069063
			fee	8610306784	2524059001
			fee	8504261194	2524059003
			fee	20050118001595	2524059178
			fee	8404260741	2624059071
			fee	9312082165	2924069088
			fee	9312082165	2924069108
			fee	9312082165	2924069150
			fee	9312082165	3024069003
			fee	7902210694	3024069006
			fee	8504261194	3024069011
			fee	7902210694	3024069025
			fee	9312082165	3024069042
			fee	9001121053	3124069001
			fee	8504261194	3524059001
			fee	9001121053	3524059007
			fee	8504261194	3624059007
			fee	8511210687	3624059009
			fee	8511210687	3624059010
			fee	8511210687	3624059011
			fee	8511210687	3624059012
			fee	8511210687	3624059015
			fee	8511210687	3624059016
			fee	9501230588	4309700370
			fee	9501230588	4309700390
			fee	9501230588	4309700400
			fee	9706031373	4309710070
			fee	9706031373	4309710080
			fee	9706031373	4309710090
			fee	9501230628	4309710350
			fee	9706031373	4309720130
			fee	9706031373	4309720140
			fee	9501230631	4309720190
			fee	9101020575	7167200010
			fee	9101020575	7167200030
			fee	8411200838	7167200110
			fee	8411200838	7167200150
Cougar/Squak Corridor	430.74	0.00	fee	9705231482	0523069001
			fee	9007091442	0523069028
Covington Natural Area	55.84	0.00	fee	9012280970	7215400810
a portion of Crow Marsh Natural Area	0.00	99.97	easement	20021217001016	0621079023
			easement	20021217001016	0721079049
Dockton Forest	19.42	0.00	fee	20030202001614	2922039002
Dockton Natural Area	26.40	0.00	fee	20070912000796	2922039003
a portion of Dorre Don Reach Natural Area	28.51	0.00	fee	20060629001953	1522069026
			fee	199909160278	1522069060
			fee	20060224001536	1522069061
			fee	9810081465	1522069123
			fee	6451738	2085200170
			fee	2378787	2085201036
Ellis Creek Natural Area	3.04	0.00	fee	20061116000571	1535202815
			fee	20061115000418	1535202835
			fee	20061116000571	1535202875
			fee	20061116000571	2316400265
			fee	20061116000571	2316400460
			fee	20061116000571	2316400465
			fee	20061116000571	2316400470
Evans Creek Natural Area	38.22	0.00	fee	8612240758	0825069016
Evans Crest Natural Area	29.84	0.00	fee	20060118000015	7430200170
Fall City Natural Area	49.03	29.41	fee	20000104000050	0924079081
			fee	20050825001807	1024079005
			fee	20000104000050	1024079008
			fee	20001227001895	1024079035
			fee	20010430001179	1024079036
Fall City Park West	33.36	0.00	fee	4894995	0724079014
Girl Scouts Totem Council	0.00	367.28	easement		

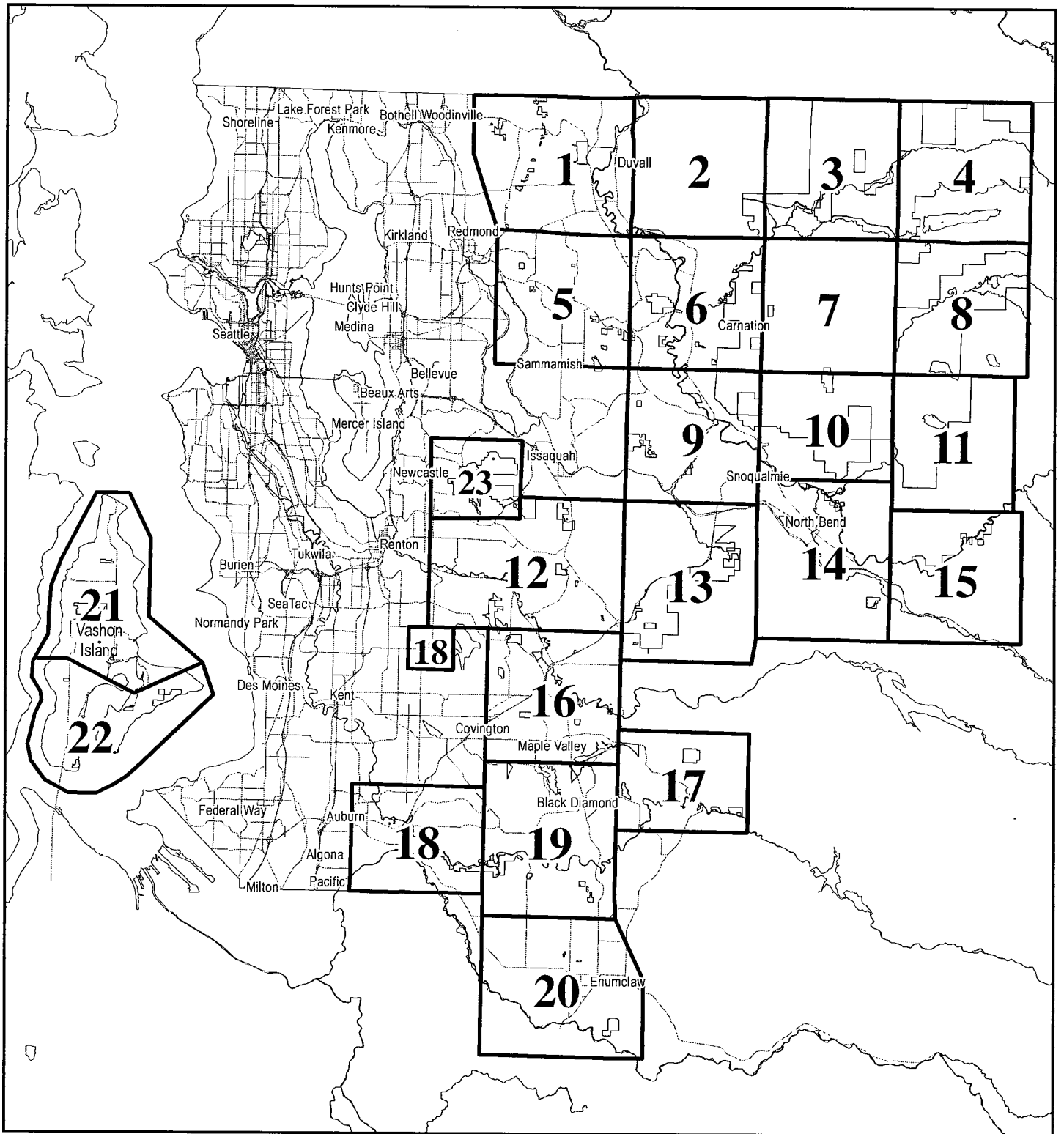
Site Name	Acres (Fee)	Acres (Easement)	Fee or Easement	Acquisition Deed Recording Numbers	Parcel Numbers
a portion of Green River Natural Area	756.67	0.00	easement	20050930003784	2325079018
				20050930003784	2325079039
				20060822001129	2521059007
				9509261302	2521059022
				9604020526	2521059038
				9604020526	2521059039
				9509261302	2521059068
				9509261302	2521059069
				20060822001129	2521059081
				9601090958	2621059007
				9509130734	2621059025
				9512291919	2621059027
				9601090958	2621059029
				9512291919	2621059043
				9509130734	2621059055
				9509130734	2621059056
				9509130734	2621059057
				9710140846	2921069006
				9610091109	2921069090
				9508202582	2921069091
				9710140846	2921069095
				9710140846	2921069096
				9710140846	2921069097
				7706171065	3021069007
				20030909002352	3021069012
				9509261302	3021069016
				9509261303	3021069018
				7706171065	3021069019
				9509261303	3021069021
				9507270373	3021069022
				9509261302	3021069025
				9509261303	3021069028
				9509261303	3021069029
				9509261302	3021069030
				9509261302	3021069031
				9507270373	3021069032
				9510180830	3121069001
				9810150733	3121069024
				9512291919	3521059044
				20030418001018	7327710100
				Griffin Creek Natural Area	61.55
9511291280	3425079023				
9401121994	3425079036				
20011130003820	3425079037				
20011130003822	3425079038				
20020328002606	3425079039				
20020328002607	3425079040				
20031125001407	3425079042				
20020107001503	3425079044				
20011130003759	3425079045				
20070921001138	3425079046				
9511291280	3425079047				
20011130003821	3425079048				
20030930001410	3425079049				
20011028002252	3425079050				
20020328002607	3425079051				
20020328002607	3425079052				
20011130003822	3425079053				
20060727000892	3425079054				
199809181520	3425079055				
20031020002418	3425079056				
20020107001502	3425079057				
20011130003819	3425079058				
20011130003819	3425079059				
20020107001504	3425079060				
20020816001817	3425079061				
20020328002608	3425079062				
9511291280	3425079063				
20060727000892	3425079064				
20011130003815	3425079065				
20011130003815	3425079066				
20011130003836	3425079067				
20011130003822	3425079068				
20060322002403	3425079081				
20060322002403	3425079082				
20051222000632	3425079094				
20070602002280	3425079095				
Hatchery Natural Area	24.46	0.00	fee	7911061003	1621059039
				9512290552	0224069193
Hazel Wolf Wetland Natural Area	0.00	115.93	easement	20070925000338	2522029101
				20070924001560	2522029103
Inspiration Point Natural Area	5.88	0.00	fee	20070924001560	2522029104
				20070924001560	2522029109
Island Center Forest	287.92	0.00	fee	20050202001614	3123039023
				20050202001614	3623029012
				20050202001614	3623029013
				20050202001614	3623029015
				20050202001614	3623029016
				20070814002289	3623029077
				20070706001969	3123039019
Island Center Forest Natural Area	81.46	0.00	fee	20040311001458	3123039021
				20040311001458	3123039038
				20050406001386	3123039116
				20050406001386	3123039119
				20050926003379	3123039120
				20050406001386	3123039121
				20040311001458	3123039122
				20050926003379	3123039123
				20070706001969	3123039019
				20040311001458	3123039021
				20050406001386	3123039116
				20050406001386	3123039119
				20050926003379	3123039120
				20050406001386	3123039121
20040311001458	3123039122				

Site Name	Acres (Fee)	Acres (Easement)	Fee or Easement	Acquisition Deed Recording Numbers	Parcel Numbers				
a portion of Issaquah Creek Natural Area	38.18	0.00	fee	20010102000251	0323069020				
				20010102000251	0323069021				
Jones Reach Natural Area	2.56	0.00	fee	20030227001428	3570200020				
Kamskat Natural Area	170.49	0.00	fee	20021115002436	1121079039				
				20050418001738	1121079041				
				20070615001353	1121079042				
				20070112000557	1121079043				
				20021115000292	1121079044				
				20031016000181	1121079045				
				20021122001961	1121079046				
				20021230003442	1221079015				
				20021230003442	1221079018				
				20021230003442	1221079053				
				20021230003442	1221079062				
				20021230003442	1221079063				
				20061227000973	1221079064				
				20021230003442	1321079005				
				20021230003442	1321079031				
				20050421001098	1421079024				
				Kathryn C. Lewis Natural Area	10.05	0.00	fee	8510080909	1025069027
Landsburg Reach Natural Area	50.14	0.00	fee	20020930003999	2422069023				
				20010430001936	2422069038				
				20060320002453	2422069047				
				20060223001400	2422069076				
				20020930003999	2422069107				
				199906090895	2422069109				
				199906090895	2422069113				
				20020930003999	2422069116				
				199906090895	2422069120				
				199906090895	2422069121				
				Little Soos Creek Wetlands Natural Area	7.25	0.00	fee	9712171715	3022069006
								20031218001559	2223069053
				Log Cabin Reach Natural Area	118.20	0.00	fee	20031218001559	2223069054
								20031218001559	2223069055
20031218001560	2223069056								
20031218001559	2223069057								
Lower Bear Creek Natural Area	11.39	0.00	fee	20030923002627	3126069016				
				199812292095	3126069038				
Lower Lions Reach Natural Area	2.25	0.00	fee	20030915001592	3223069034				
				20030915001592	3223069115				
Lower Newaukum Creek Natural Area	30.01	0.00	fee	20060919000298	3321069033				
				20060919000298	3321069034				
				20060919000298	3321069042				
				20060919000298	3321069043				
Lower Peterson Creek Corridor Natural Area	66.64	0.00	fee	20060919000298	3321069044				
				20000315001600	0922069014				
				20011011000415	0922069151				
				20000315001600	0922069152				
Maanaita Natural Area	2.03	0.00	fee	20070912002057	8550000650				
				20070912002057	8550000655				
Marjorie R. Stanley Natural Area	17.61	0.00	fee	20050202001614	0722039122				
				9409140817	2122039031				
a portion of Maury Island Marine Park	269.63		fee	9409140817	2222039026				
				9409140817	2222039032				
				9409140817	2222039033				
				9409140817	2822039030				
May Valley 164th Natural Area	3.66	0.00	fee	20001228001137	0638100003				
				20020520002456	5229200004				
Middle Bear Creek Natural Area	66.05	25.06	fee	9510061397	0625100115				
				9610010933	0625100116				
				9601050622	0625100210				
				9512080737	0625100215				
				9505107021	1726069012				
				9604261830	2026069008				
Middle Evans Creek Natural Area			easement	9801120655	3026069103				
				20030806002881	3026069103				
				9711070621	3026069104				
				20050311001567	7273100080				
Middle Fork Snoqualmie Natural Area	644.47	0.00	easement	8906200220	7701961400				
				20010618000042	1525069066				
Middle Fork Snoqualmie Natural Area			easement	20010618000042	1525069097				
				9606282497	0223099016				
				9604251182	0223099017				
				9603151370	0223099018				
				20010420001747	0223099019				
				20001031002152	1023099005				
				9612201198	1023099017				
				9604301827	1023099019				
				9806303103	1123099018				
				20021205000700	1123099022				
				9701300799	1123099024				
				20021205000700	1123099025				
				20000517000751	1123099027				
				20000517000751	1123099028				
9806303103	1123099029								
20001031002152	1523099002								

Site Name	Acres (Fee)	Acres (Easement)	Fee or Easement	Acquisition Deed Recording Numbers	Parcel Numbers
			fee	20001031002152	1623099002
			fee	20001031002152	1623099009
			fee	20001031002152	1723099001
Middle Issaquah Creek Natural Area	13.90	0.00	fee	20060531003499	2223069016
			fee	20060531003320	2223069076
			fee	20060531003320	2223069077
Mitchell Hill Connector Forest	426.00	0.00	fee	20000328001168	1924079003
			fee	20000328001168	1924079073
			fee	20000328001168	1924079077
			fee	20000328001168	1924079080
			fee	20000328001168	1924079083
			fee	20000328001168	1924079085
			fee	20000328001168	1924079087
			fee	20000328001168	1924079092
			fee	20000328001168	1924079093
			fee	20000328001168	1924079094
			fee	20000328001168	1924079095
			fee	20000328001168	1924079096
			fee	20000328001168	1924079097
			fee	20000328001168	1924079098
			fee	20000328001168	1924079099
			fee	20001205001900	2024079075
a portion of Moss Lake Natural Area	318.37	0.00	fee	9009061764	3626079001
			fee	9009061764	3626079002
			fee	9009061764	3626079046
			fee	9009061764	3626079047
			fee	9009061764	3626079048
			fee	9009061764	3626079049
			fee	9009061764	3626079050
			fee	9009061764	3626079051
			fee	9507190761	3626079052
			fee	9009061764	3626079053
			fee	9009061764	3626079054
			fee	9009061764	3626079056
			fee	9009061764	3626079057
			fee	9507190761	3626079061
			fee	9507190761	3626079062
			fee	9009061764	3626079063
			fee	9507190761	3626079064
Mouth Of Taylor Reach Natural	11.70	0.00	fee	20040206000848	0422069019
			fee	20010119001294	0422069055
			fee	20010119001294	0422069076
			fee	20041028002316	5112400064
			fee	20070622001154	5112400065
			fee	20041028002316	5112400067
			fee	20041028002316	5112400068
			fee	20001101000284	5112400075
			fee	20030310002119	5112400076
			fee	20030310002119	5112400080
Neely Bridge Natural Area	28.08	0.00	fee	7811210805	2221059007
			fee	7811210805	2221059010
			fee	7811210805	2221059056
Neill Point Natural Area	52.19	0.00	fee	20071017002180	0121029005
			fee	20070927001038	0121029013
			fee	20071017002180	0121029128
			fee	20071017002180	0121029129
			fee	20071017002180	0121029132
			fee	20070920000263	0121029134
Nowak Natural Area	8.08	0.00	fee	8712220918	0423079002
			fee	20021230003438	3324079058
Paradise Lake Natural Area	122.66	31.28	fee	9704111160	0526069001
			fee	9704111160	0526069002
			easement	9501030978	0526069018
			easement	9510230979	0526069018
			fee	9407220680	0526069021
			fee	20031230001132	0526069025
			fee	9704111160	0526069028
			easement	9509291652	0526069030
			fee	9602221500	0526069058
			fee	9411170762	6626300010
			fee	9411170762	6626300020
			fee	9504140968	6626300031
Paradise Valley Natural Area	4.72	0.00	fee	20060829001571	0722039134
Patterson Creek Natural Area	205.48	0.00	fee	19991103000995	2325069017
			fee	9606040260	2525069006
			fee	9605091516	2525069008
			fee	9606040260	2525069015
			fee	9606040260	2525069019
			fee	9606040260	2525069022
			fee	9606040260	2525069026
			fee	9606040260	2525069027
			fee	20050224002094	2525069028
			fee	9605091516	2525069089
			fee	9605091516	2525069096
			fee	9510161134	2625069004
			fee	9712011870	3025079174
			fee	20010508001276	6134500310
Peterson Lake Natural Area	144.89	0.00	fee	9606101882	0522069009
			fee	20060124000988	0522069020
Pierer Point Natural Area	6.82	0.00	fee	20051024002087	6175800001
			fee	20051024002087	6175800005
			fee	20051024002087	6175800010
			fee	20051024002087	6175800014

Site Name	Acres (Fee)	Acres (Easement)	Fee or Easement	Acquisition Deed Recording Numbers	Parcel Numbers
			fee	20051024002087	6175800115
			fee	20070925001647	6175800205
			fee	20070925001647	6175800240
			fee	20070925001647	6175800875
			fee	20070925001647	6175800880
a portion of Pinnacle Peak Park	227.77	0.00	fee	20080102001470	0119069002
			fee	20080102001470	0119069029
			fee	20080102001471	0119069030
			fee	8806060137	3120079062
			fee	20010607000268	3120079085
			fee	20010607000268	3620069013
			fee	20010607000268	3620069016
			fee	9210162231	3620069049
Porter Levee Natural Area	55.80	0.00	fee	9902251838	1621059020
			fee	9902251838	2121059001
			fee	9806292082	2121059004
			fee	9810272347	2121059004
Raab's Lagoon Natural Area	9.55	0.00	fee	20071231001749	1622039008
			fee	20071217001523	3874400102
Raging River Natural Area	50.88	0.00	fee	20001006001274	2724079024
			fee	20001006001274	2724079028
			fee	20001006001274	2824079025
			fee	20001006001274	2824079032
Ravenhill Open Space	25.68	0.00	fee	20010322000987	7167600240
			fee	20010322000987	7167600250
Ravenstale Retreat Natural Area	137.97	0.00	fee	20021227001875	3122079005
			fee	20021227001875	3122079010
			fee	20021227001875	3122079015
			fee	20021227001875	3122079020
			fee	20021227001875	3122079025
			fee	20030630005541	3122079030
			fee	20030630005541	3622069063
			fee	20030630005541	3622069137
Ricardi Reach Natural Area	9.61	0.00	fee	20020319001935	2423059051
			fee	7701120493	2423059103
			fee	9812312233	2423059115
Ring Hill Forest	320.52	0.00	fee	9708150996	1526069001
			fee	9708150996	1526069002
			fee	9708150996	1526069003
			fee	9708150996	1526069004
			fee	9708150996	1526069005
			fee	9708150996	1526069014
			fee	9806032269	1526069015
			fee	9806032269	1526069016
			fee	9806032269	1526069047
			fee	9708150996	1526069057
			fee	9708150996	1526069120
			fee	9708150996	1526069121
			fee	9708150996	1526069122
			fee	9708150996	1526069123
			fee	9708150996	1526069124
			fee	9806032269	1526069125
			fee	9806032269	1526069126
a portion of Rock Creek Natural Area	86.26	0.00	fee	9801201757	2222069006
			fee	9503241294	2222069018
			fee	9608302189	2222069036
			fee	9606280761	2622069001
			fee	9806021208	2622069027
Shadow Lake Natural Area	0.00	59.21	easement	20050630003056	0722069015
			easement	20061018002513	1822069002
Shinglemill Creek Natural Area	0.00	45.66	easement	20070907001299	1923039026

Site Name	Acres (Fee)	Acres (Easement)	Fee or Easement/Acquisition Deed Recording Numbers/Parcel Numbers
Snoqualmie Forest	0.00	96476.03	easement (all) - Recording # 200411214002392 (all). Parcels: 0124079001, 0124089001, 0125089001, 0125099001, 0126089001, 0224079001, 0224089001, 0225089001, 0225089005, 0225099009, 0226089001, 0226099013, 0324089001, 0324099001, 0325089001, 0326089001, 0326099001, 0424089001, 0424099001, 0425089001, 0426089001, 0426099001, 0426099017, 0524089001, 0524099001, 0525089001, 0525099001, 0624089001, 0624099001, 0625089001, 0625099001, 0625099009, 0626099001, 0724089001, 0724099001, 0725089001, 0725089002, 0726099001, 0824089001, 0824099001, 0825089001, 0825099001, 0826099001, 0826099005, 0924089001, 0924099001, 0924099016, 0925089001, 0925099001, 0926089001, 0926099001, 1024089001, 1024099001, 1024099004, 1024099013, 1024099015, 1024099016, 1025089001, 1025089005, 1025099001, 1025099009, 1026089001, 1026099001, 1124079001, 1124089001, 1125089001, 1125099001, 1126089001, 1126099001, 1126099013, 1126099016, 1224089001, 1225079001, 1225079011, 1225089001, 1225089003, 1225089010, 1225099001, 1226089001, 1226099001, 1226099009, 1324079001, 1324089001, 1325079001, 1325089001, 1326089001, 1326099001.




Charter Appendix A: Inventory of High Conservation Value Properties

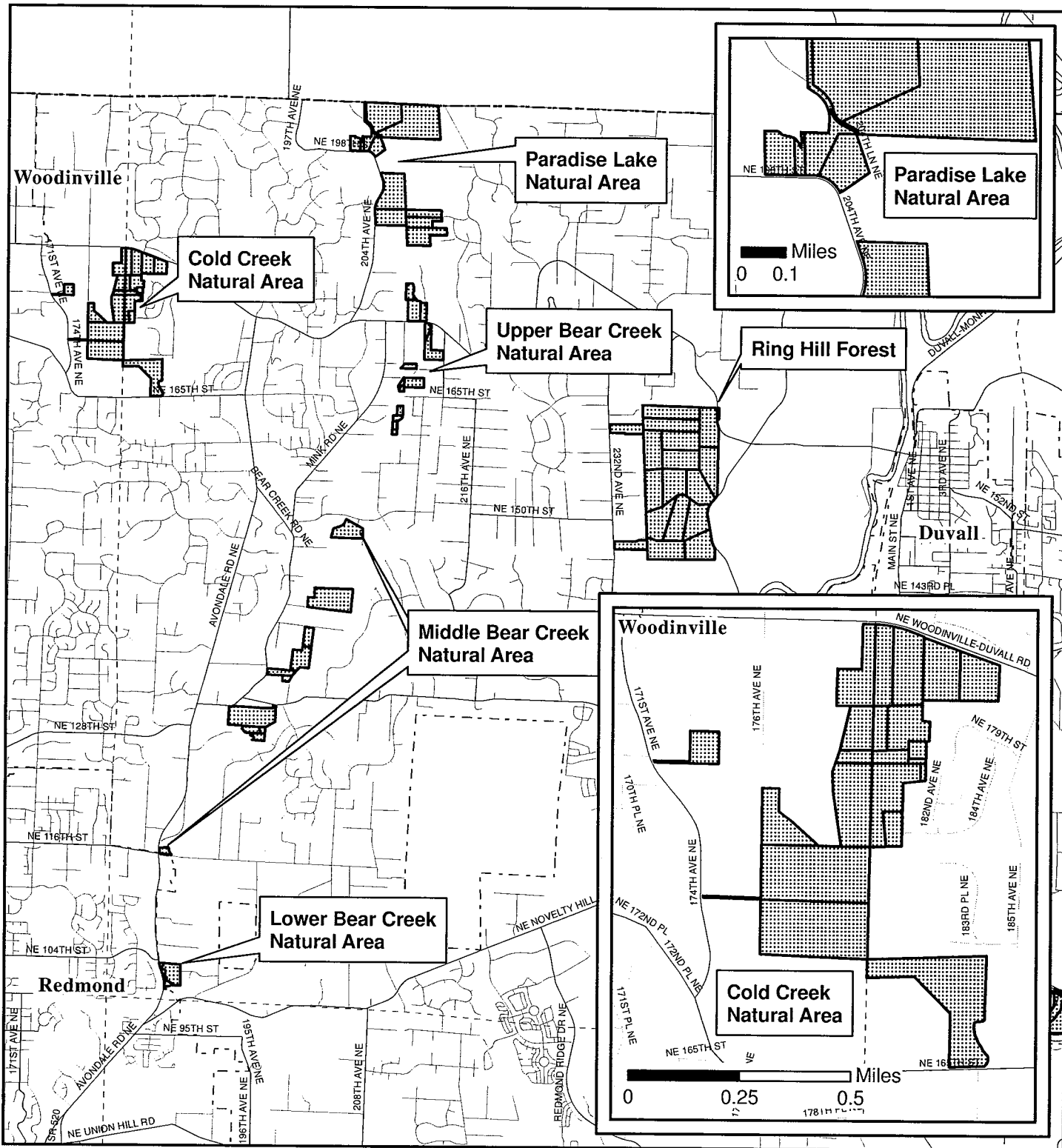
Index To Maps



June 10, 2008



The information included on this map has been compiled by King County staff from a variety of sources and is subject to change without notice. King County makes no representations of warranties, express or implied, as to the accuracy, completeness, timeliness, or rights to the use of such information. King County shall not be liable for any general, special, indirect, incidental, or consequential damages including, but not limited to, lost revenues or lost profits resulting from the use or misuse of the information contained on this map. Any sale of this map or information on this map is prohibited except by written permission of King County.






Charter Appendix A: Inventory of High Conservation Value Properties


Map 1 - T26-R6

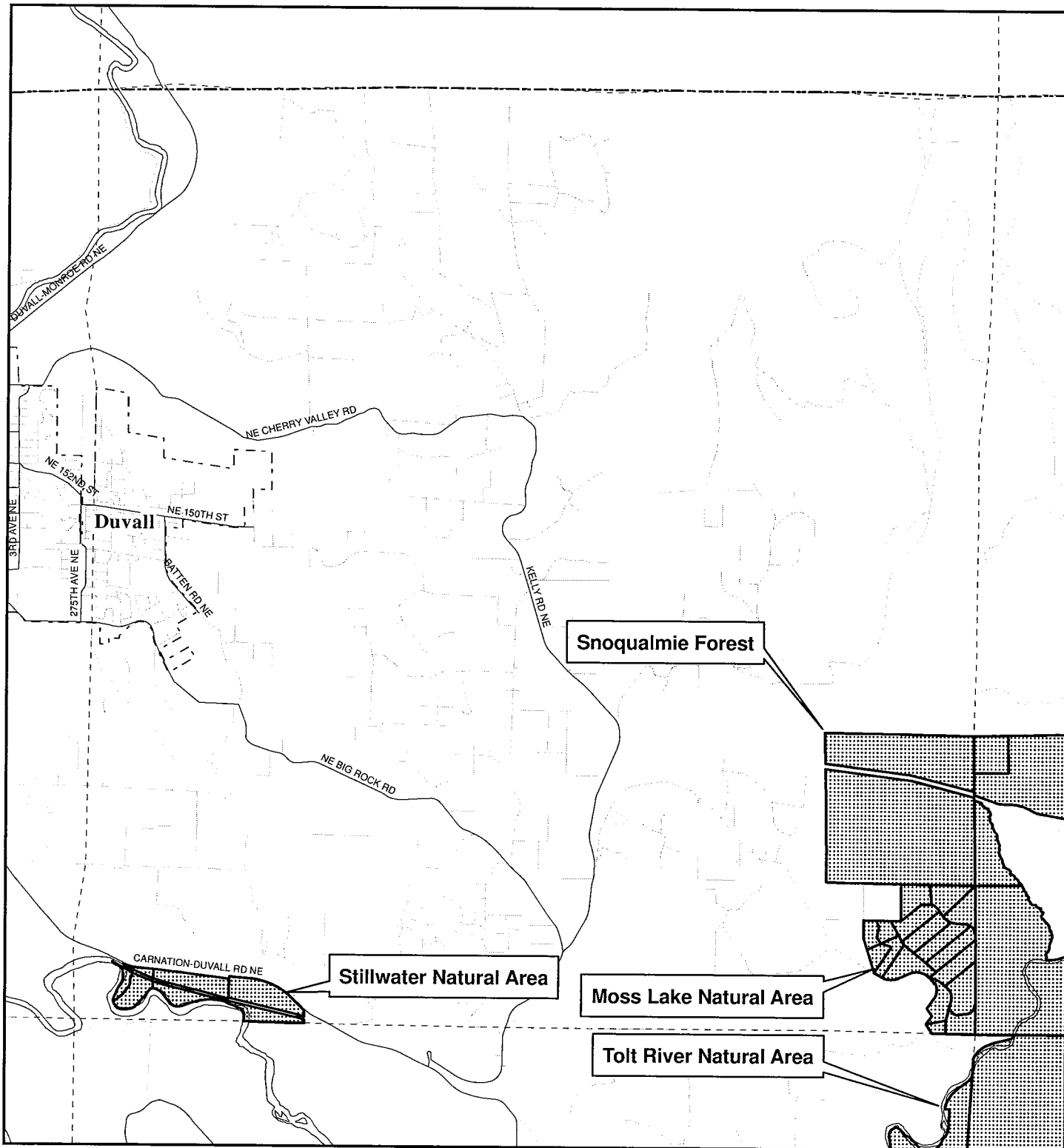
King County GIS CENTER

June 10, 2008

-  High Conservation Value Properties
-  Cities
-  Township Lines

The information included on this map has been compiled by King County staff from a variety of sources and is subject to change without notice. King County makes no representations of warranties, express or implied, as to the accuracy, completeness, timeliness, or rights to the use of such information. King County shall not be liable for any general, special, indirect, incidental, or consequential damages including, but not limited to, lost revenues or lost profits resulting from the use or misuse of the information contained on this map. Any sale of this map or information on this map is prohibited except by written permission of King County.









Charter Appendix A: Inventory of High Conservation Value Properties

Map 2 - T26-R7

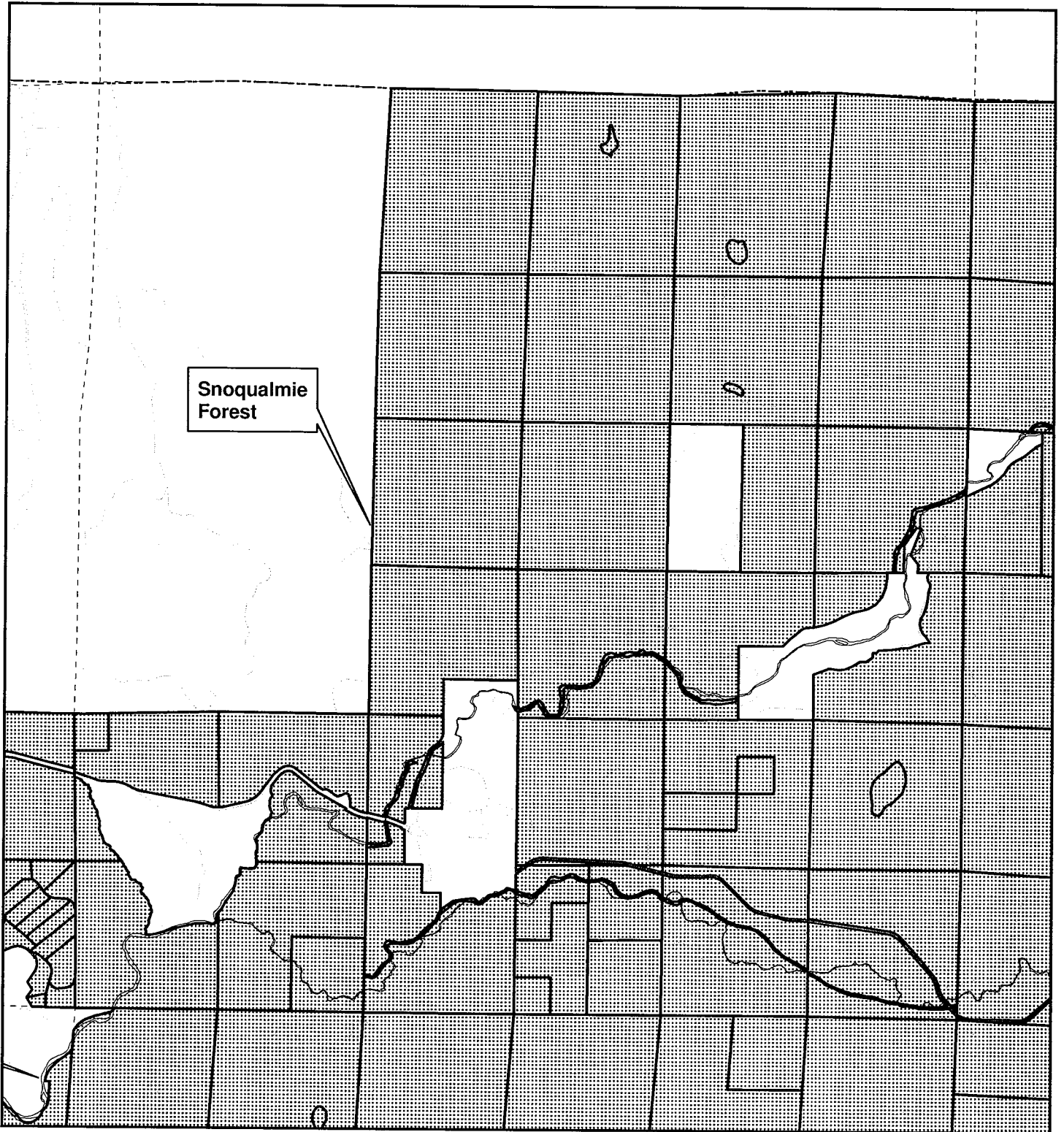
 **King County**
GIS CENTER

June 10, 2008

-  High Conservation Value Properties
-  Cities
-  Township Lines



The information included on this map has been compiled by King County staff from a variety of sources and is subject to change without notice. King County makes no representations of warranties, express or implied, as to the accuracy, completeness, timeliness, or rights to the use of such information. King County shall not be liable for any general, special, indirect, incidental, or consequential damages including, but not limited to, lost revenues or lost profits resulting from the use or misuse of the information contained on this map. Any sale of this map or information on this map is prohibited except by written permission of King County.







Charter Appendix A: Inventory of High Conservation Value Properties

Map3 - T26-R8

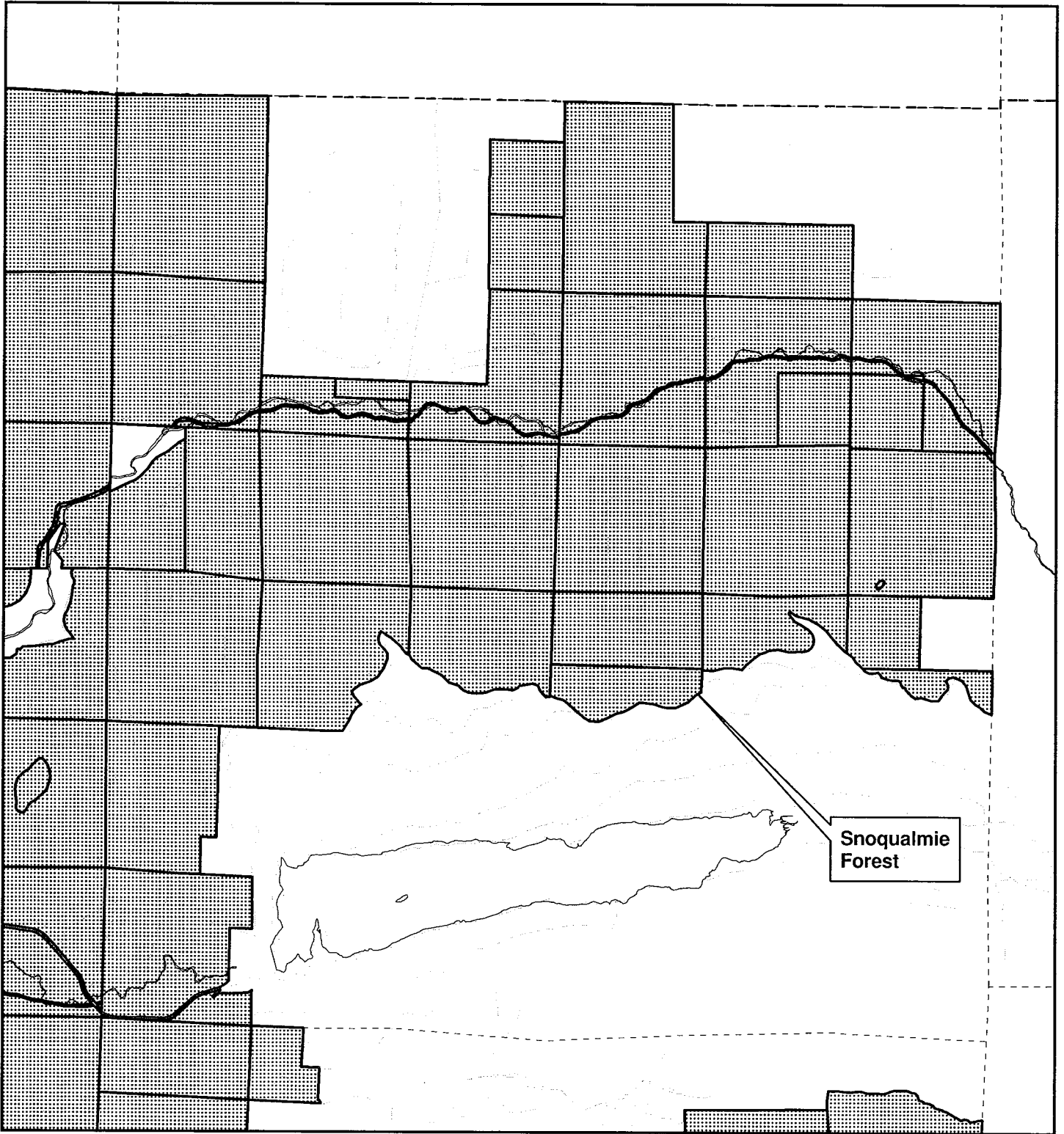
 **King County**
GIS CENTER

June 10, 2008

-  High Conservation Value Properties
-  Cities
-  Township Lines



The information included on this map has been compiled by King County staff from a variety of sources and is subject to change without notice. King County makes no representations of warranties, express or implied, as to the accuracy, completeness, timeliness, or rights to the use of such information. King County shall not be liable for any general, special, indirect, incidental, or consequential damages including, but not limited to, lost revenues or lost profits resulting from the use or misuse of the information contained on this map. Any sale of this map or information on this map is prohibited except by written permission of King County.







Charter Appendix A: Inventory of High Conservation Value Properties

Map 4 - T26-R9

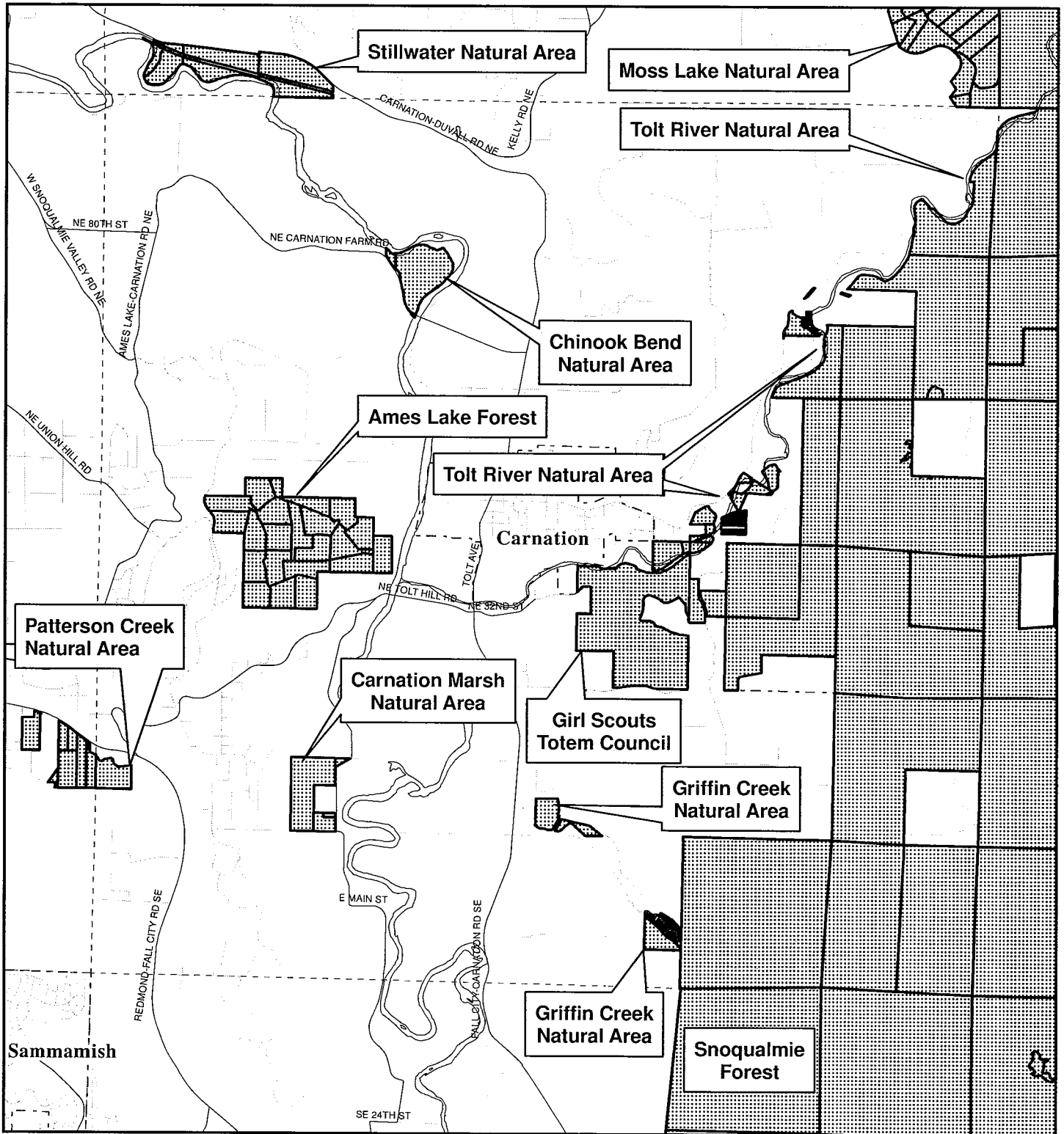
 **King County**
GIS CENTER

June 30, 2008

-  High Conservation Value Properties
-  Cities
-  Township Lines



The information included on this map has been compiled by King County staff from a variety of sources and is subject to change without notice. King County makes no representations of warranties, express or implied, as to the accuracy, completeness, timeliness, or rights to the use of such information. King County shall not be liable for any general, special, indirect, incidental, or consequential damages including, but not limited to, lost revenues or lost profits resulting from the use or misuse of the information contained on this map. Any sale of this map or information on this map is prohibited except by written permission of King County.






Charter Appendix A: Inventory of High Conservation Value Properties


Map 6 - T25-R7

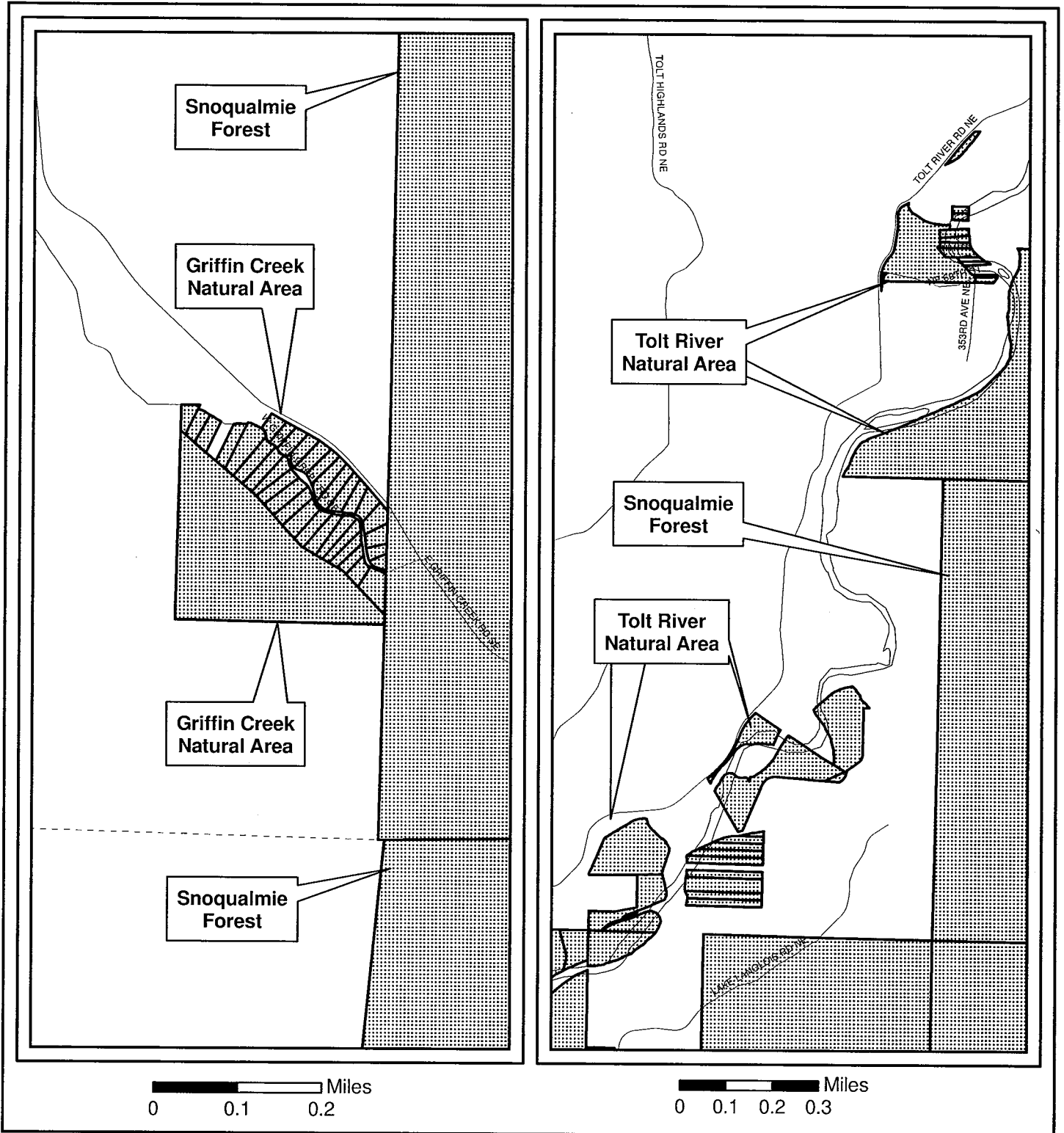
 **King County**
GIS CENTER

June 10, 2008

-  High Conservation Value Properties
-  Cities
-  Township Lines

The information included on this map has been compiled by King County staff from a variety of sources and is subject to change without notice. King County makes no representations of warranties, express or implied, as to the accuracy, completeness, timeliness, or rights to the use of such information. King County shall not be liable for any general, special, indirect, incidental, or consequential damages including, but not limited to, lost revenues or lost profits resulting from the use or misuse of the information contained on this map. Any sale of this map or information on this map is prohibited except by written permission of King County.








Charter Appendix A: Inventory of High Conservation Value Properties

Map 6A - T25-R7 Zoom

 **King County**
GIS CENTER

June 10, 2008

-  High Conservation Value Properties
-  Cities
-  Township Lines



The information included on this map has been compiled by King County staff from a variety of sources and is subject to change without notice. King County makes no representations of warranties, express or implied, as to the accuracy, completeness, timeliness, or rights to the use of such information. King County shall not be liable for any general, special, indirect, incidental, or consequential damages including, but not limited to, lost revenues or lost profits resulting from the use or misuse of the information contained on this map. Any sale of this map or information on this map is prohibited except by written permission of King County.







Charter Appendix A: Inventory of High Conservation Value Properties

Map 7 - T25-R8

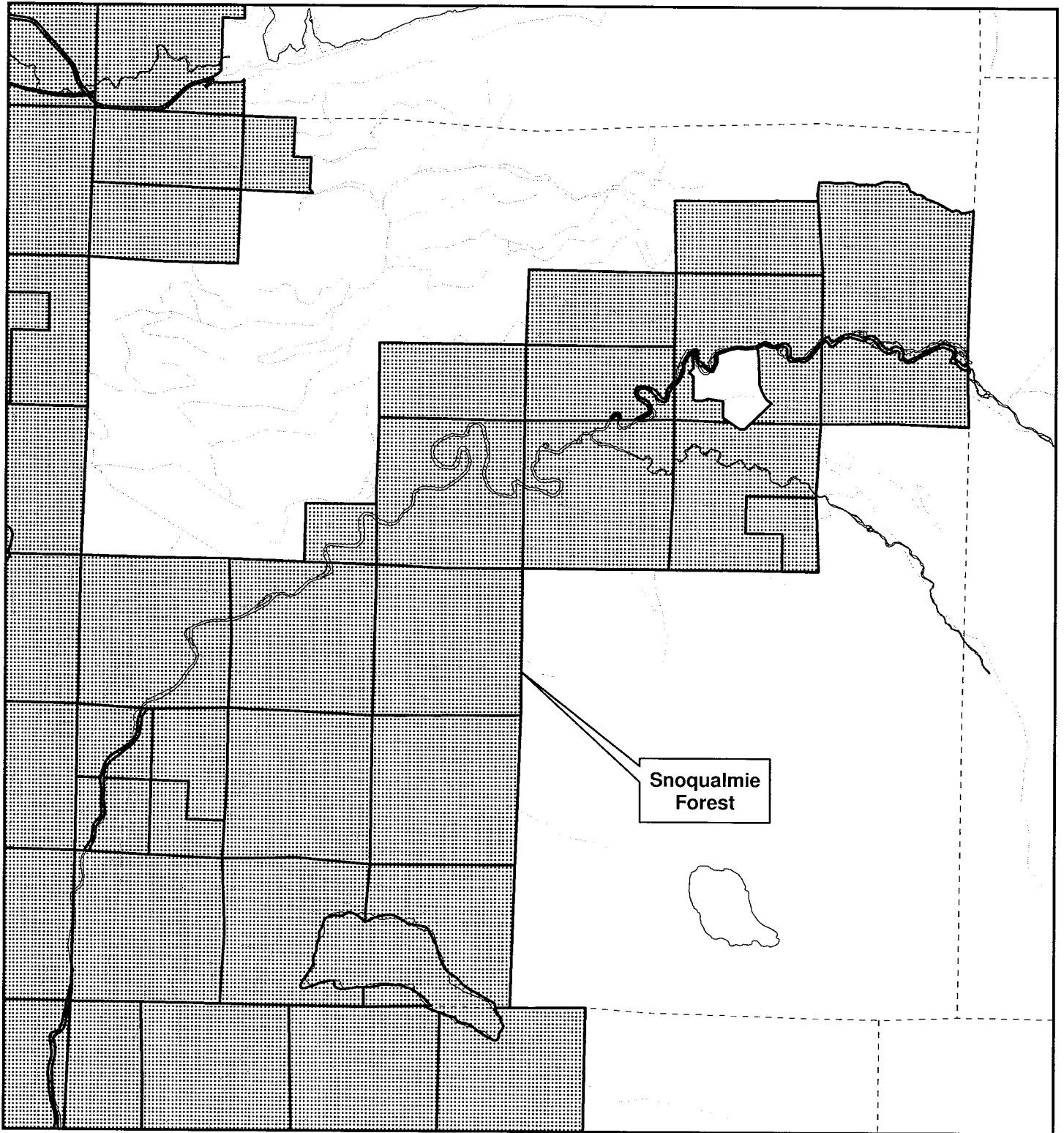
King County GIS CENTER

June 10, 2008

-  High Conservation Value Properties
-  Cities
-  Township Lines



The information included on this map has been compiled by King County staff from a variety of sources and is subject to change without notice. King County makes no representations of warranties, express or implied, as to the accuracy, completeness, timeliness, or rights to the use of such information. King County shall not be liable for any general, special, indirect, incidental, or consequential damages including, but not limited to, lost revenues or lost profits resulting from the use or misuse of the information contained on this map. Any sale of this map or information on this map is prohibited except by written permission of King County.






Charter Appendix A: Inventory of High Conservation Value Properties


Map 8 - T25-R9

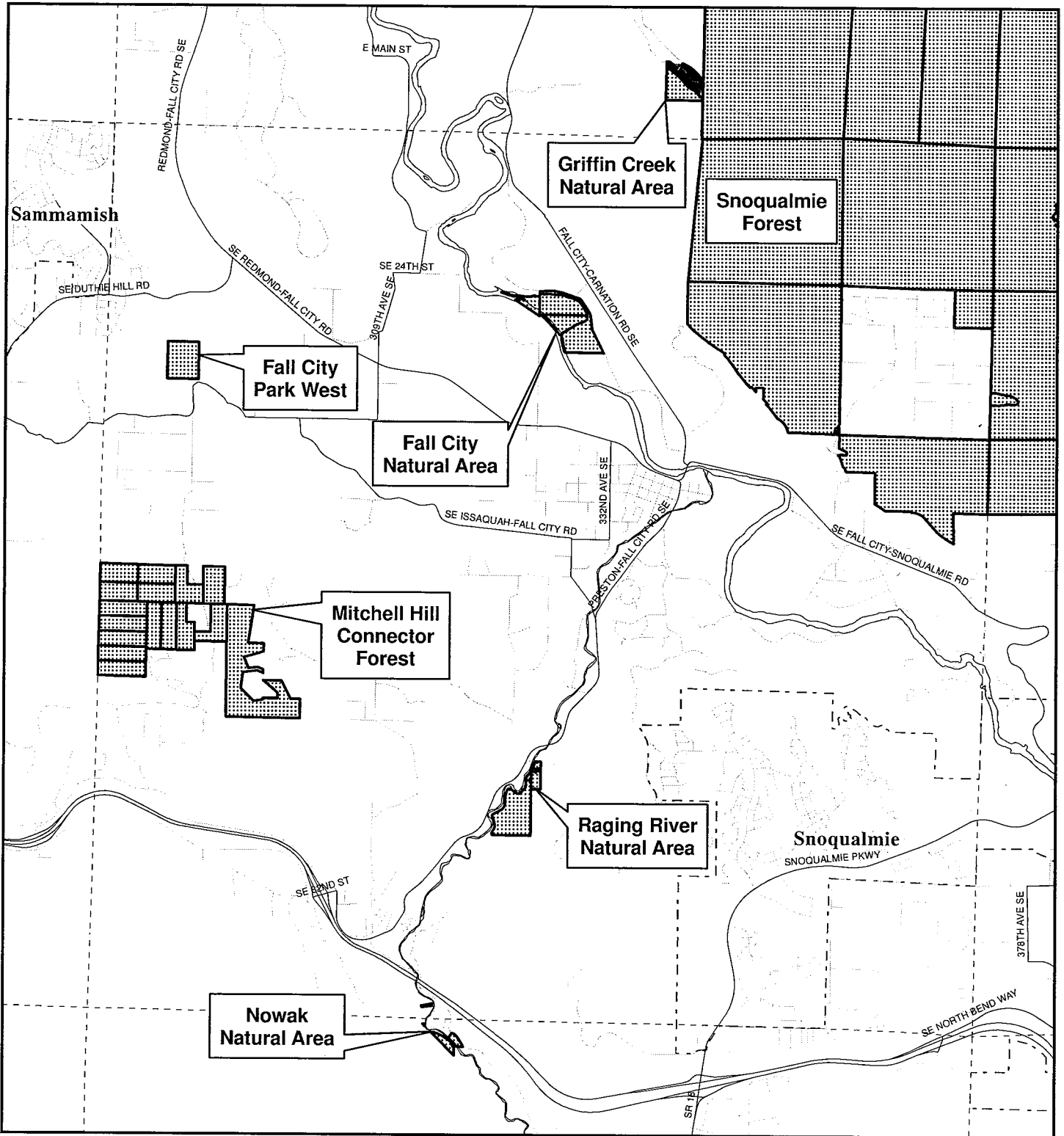
 **King County**
GIS CENTER

June 30, 2008

-  High Conservation Value Properties
-  Cities
-  Township Lines

The information included on this map has been compiled by King County staff from a variety of sources and is subject to change without notice. King County makes no representations of warranties, express or implied, as to the accuracy, completeness, timeliness, or rights to the use of such information. King County shall not be liable for any general, special, indirect, incidental, or consequential damages including, but not limited to, lost revenues or lost profits resulting from the use or misuse of the information contained on this map. Any sale of this map or information on this map is prohibited except by written permission of King County.









Charter Appendix A: Inventory of High Conservation Value Properties

Map 9 - T24-R7

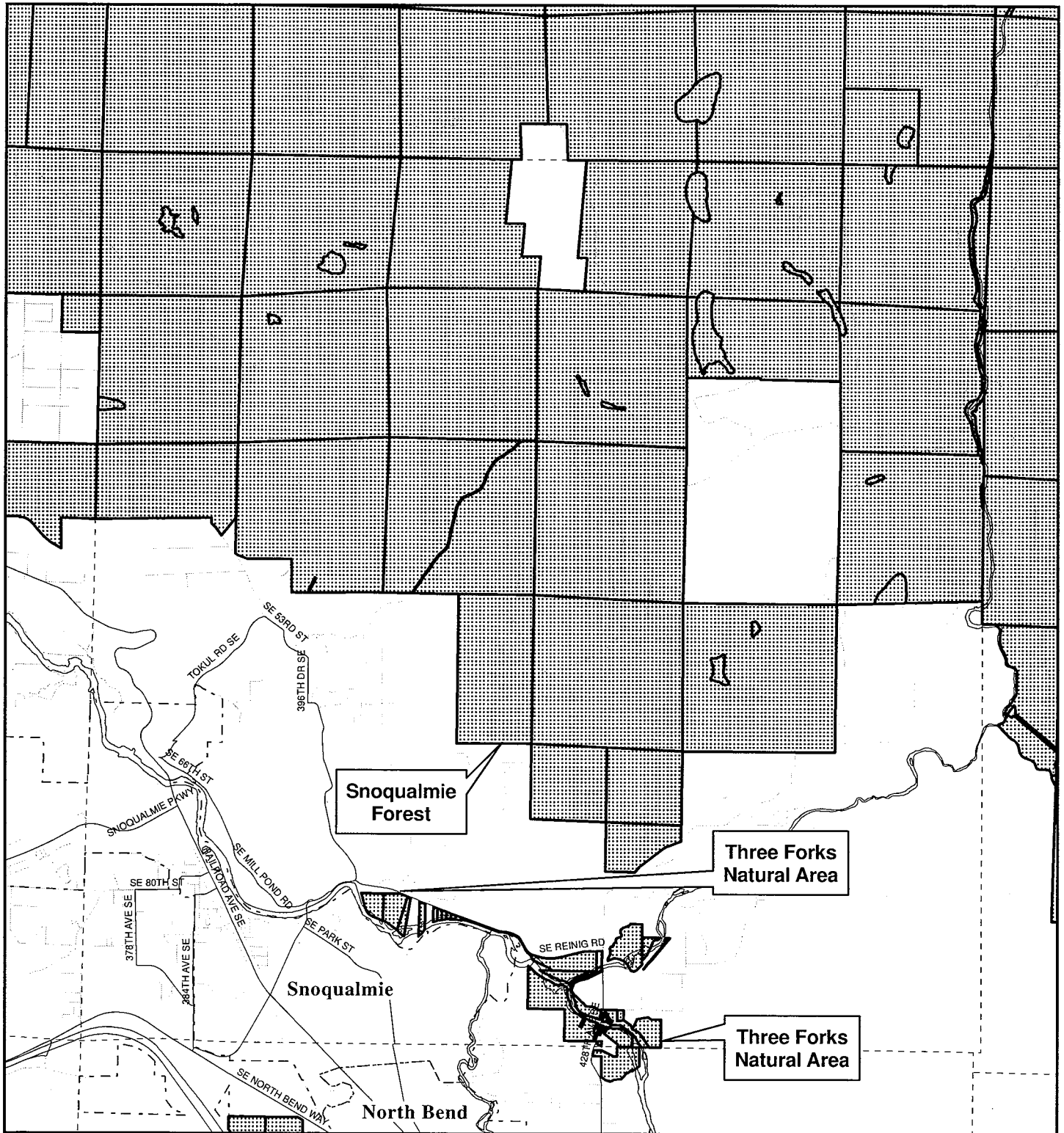
 **King County**
GIS CENTER

June 10, 2008

-  High Conservation Value Properties
-  Cities
-  Township Lines



The information included on this map has been compiled by King County staff from a variety of sources and is subject to change without notice. King County makes no representations of warranties, express or implied, as to the accuracy, completeness, timeliness, or rights to the use of such information. King County shall not be liable for any general, special, indirect, incidental, or consequential damages including, but not limited to, lost revenues or lost profits resulting from the use or misuse of the information contained on this map. Any sale of this map or information on this map is prohibited except by written permission of King County.







Charter Appendix A: Inventory of High Conservation Value Properties

Map 10 - T24-R8

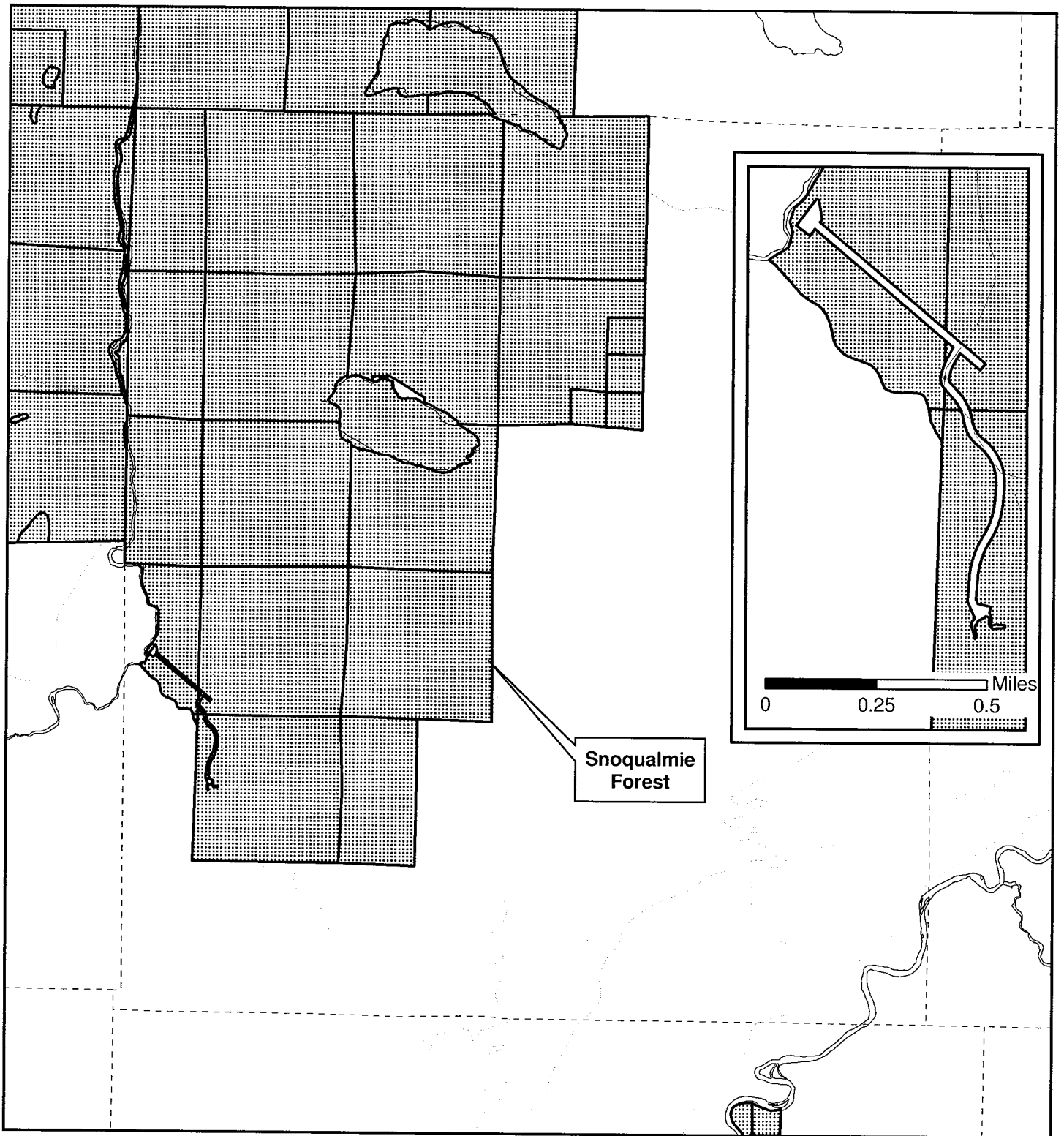


June 30, 2008

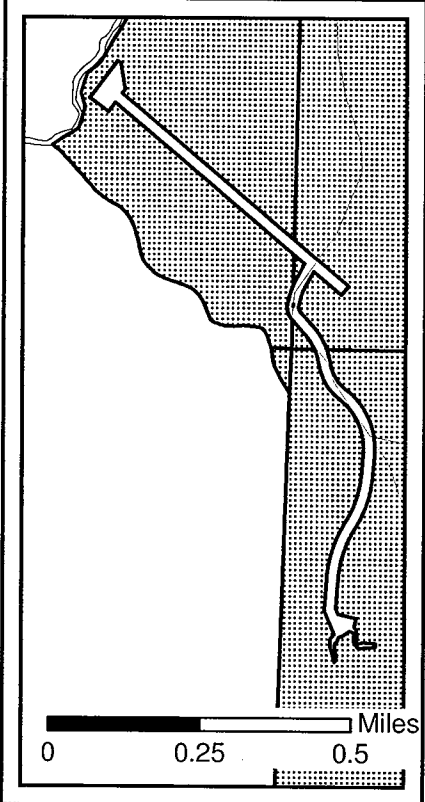
-  High Conservation Value Properties
-  Cities
-  Township Lines



The information included on this map has been compiled by King County staff from a variety of sources and is subject to change without notice. King County makes no representations of warranties, express or implied, as to the accuracy, completeness, timeliness, or rights to the use of such information. King County shall not be liable for any general, special, indirect, incidental, or consequential damages including, but not limited to, lost revenues or lost profits resulting from the use or misuse of the information contained on this map. Any sale of this map or information on this map is prohibited except by written permission of King County.



Snoqualmie Forest







Charter Appendix A: Inventory of High Conservation Value Properties

Map 11 - T24-R9

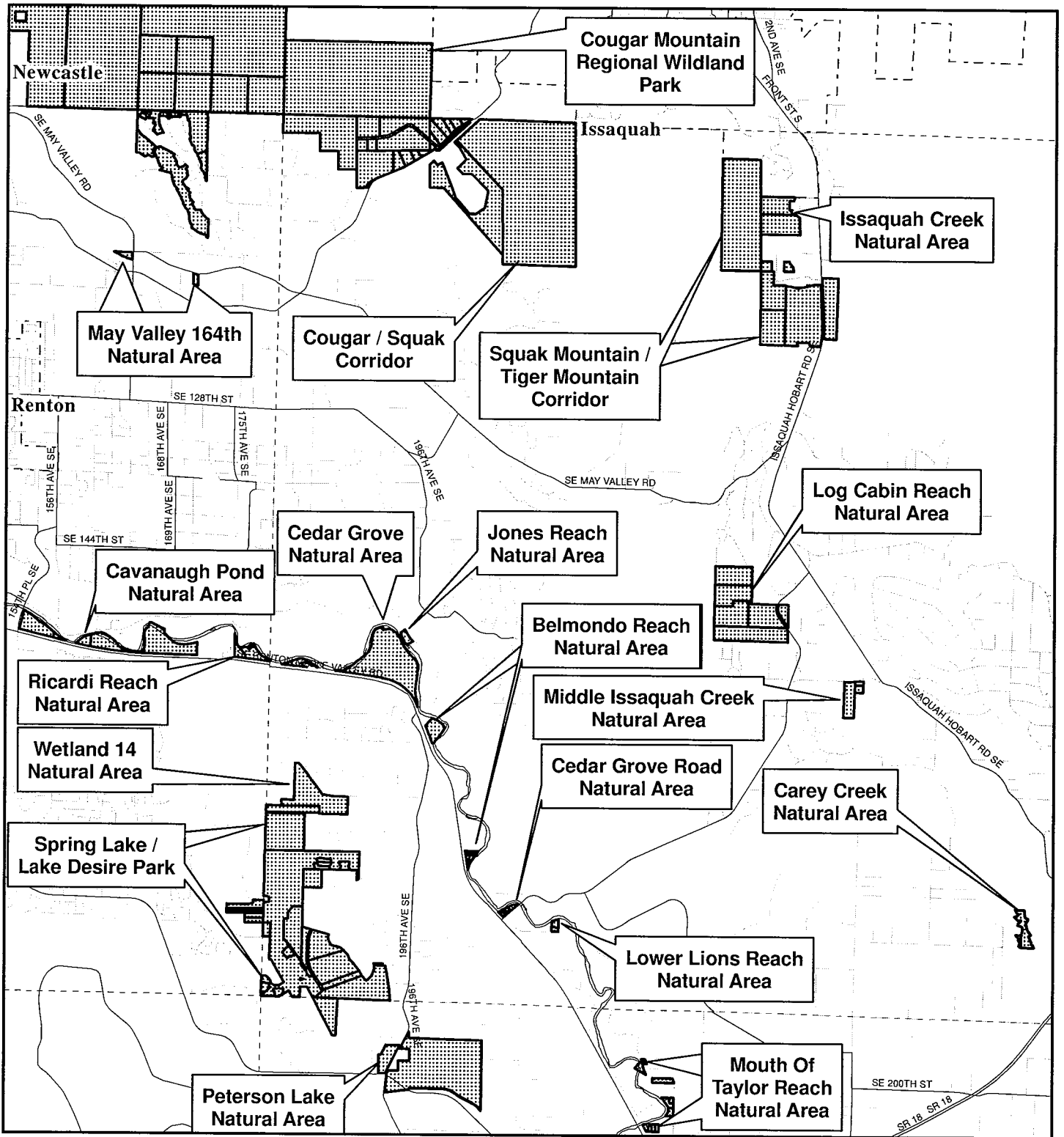
 **King County**
GIS CENTER

June 30, 2008

-  High Conservation Value Properties
-  Cities
-  Township Lines



The information included on this map has been compiled by King County staff from a variety of sources and is subject to change without notice. King County makes no representations of warranties, express or implied, as to the accuracy, completeness, timeliness, or rights to the use of such information. King County shall not be liable for any general, special, indirect, incidental, or consequential damages including, but not limited to, lost revenues or lost profits resulting from the use or misuse of the information contained on this map. Any sale of this map or information on this map is prohibited except by written permission of King County.







Charter Appendix A: Inventory of High Conservation Value Properties

Map 12 - T23-R6

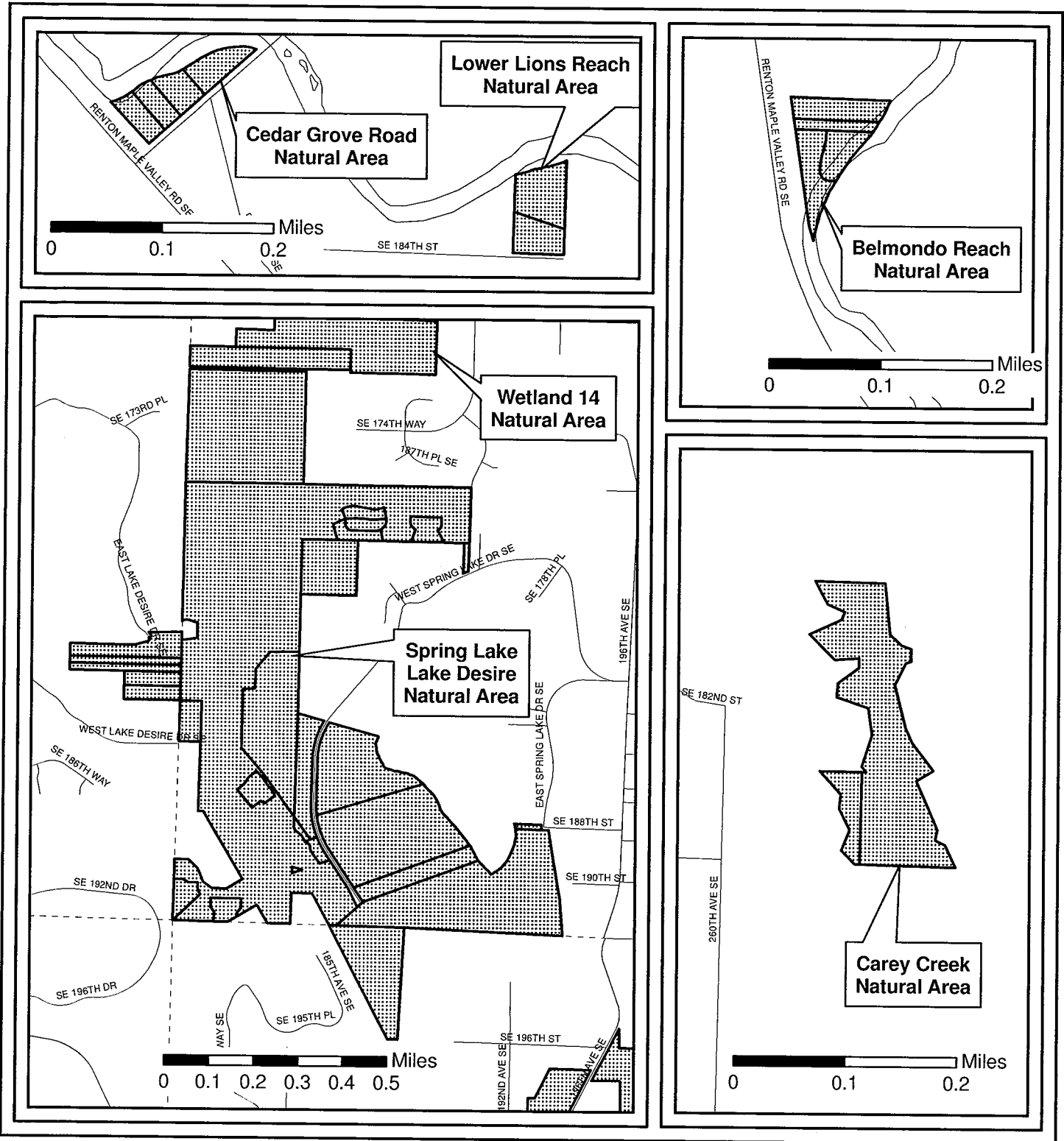


June 10, 2008

-  High Conservation Value Properties
-  Cities
-  Township Lines



The information included on this map has been compiled by King County staff from a variety of sources and is subject to change without notice. King County makes no representations of warranties, express or implied, as to the accuracy, completeness, timeliness, or rights to the use of such information. King County shall not be liable for any general, special, indirect, incidental, or consequential damages including, but not limited to, lost revenues or lost profits resulting from the use or misuse of the information contained on this map. Any sale of this map or information on this map is prohibited except by written permission of King County.



Charter Appendix A: Inventory of High Conservation Value Properties

Map 12A - T23-R6 Zoom

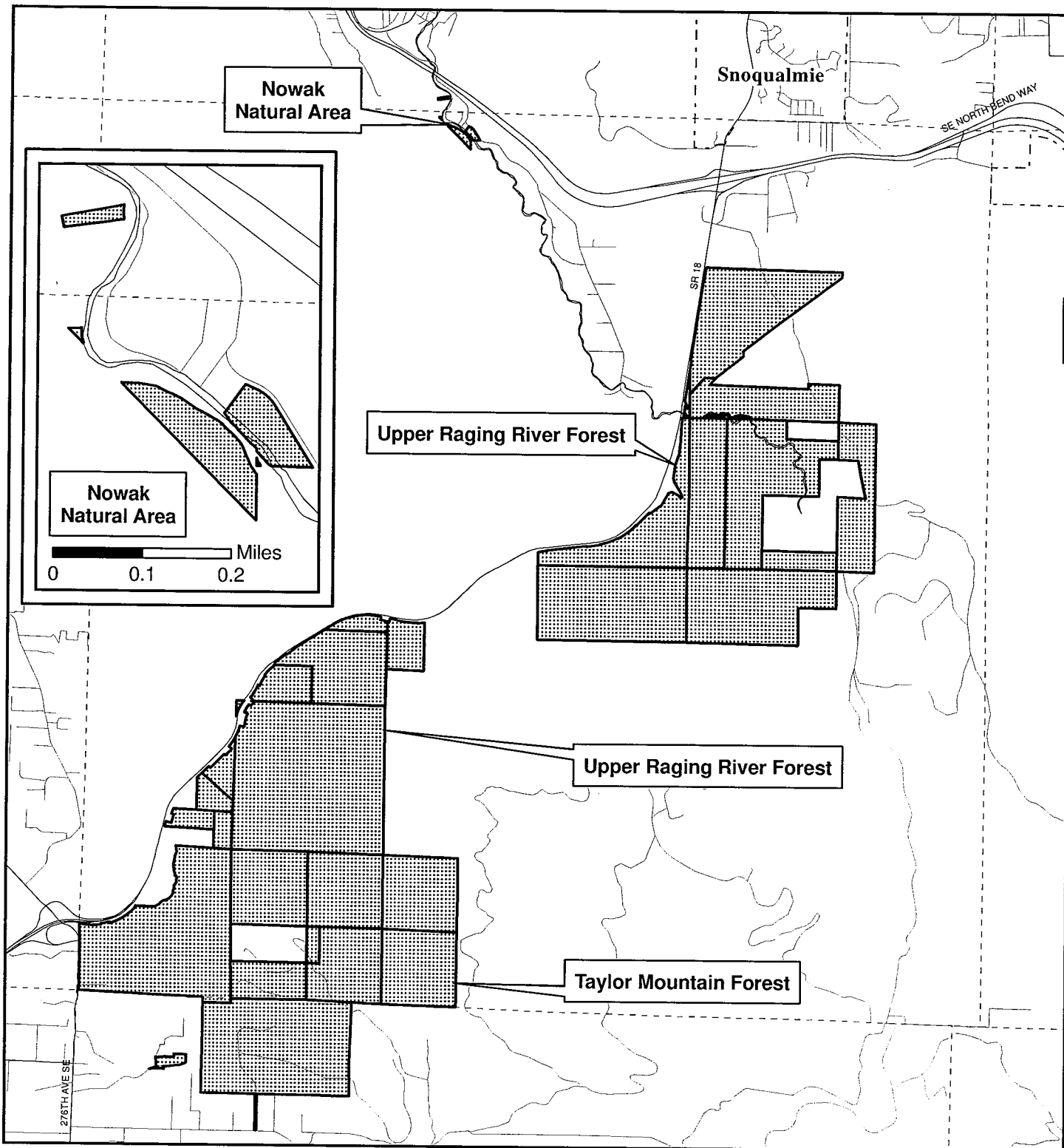


June 10, 2008

The information included on this map has been compiled by King County staff from a variety of sources and is subject to change without notice. King County makes no representations of warranties, express or implied, as to the accuracy, completeness, timeliness, or rights to the use of such information. King County shall not be liable for any general, special, indirect, incidental, or consequential damages including, but not limited to, lost revenues or lost profits resulting from the use or misuse of the information contained on this map. Any sale of this map or information on this map is prohibited except by written permission of King County.

- High Conservation Value Properties
- Cities
- Township Lines








Charter Appendix A: Inventory of High Conservation Value Properties

Map 13 - T23-R7

King County GIS CENTER

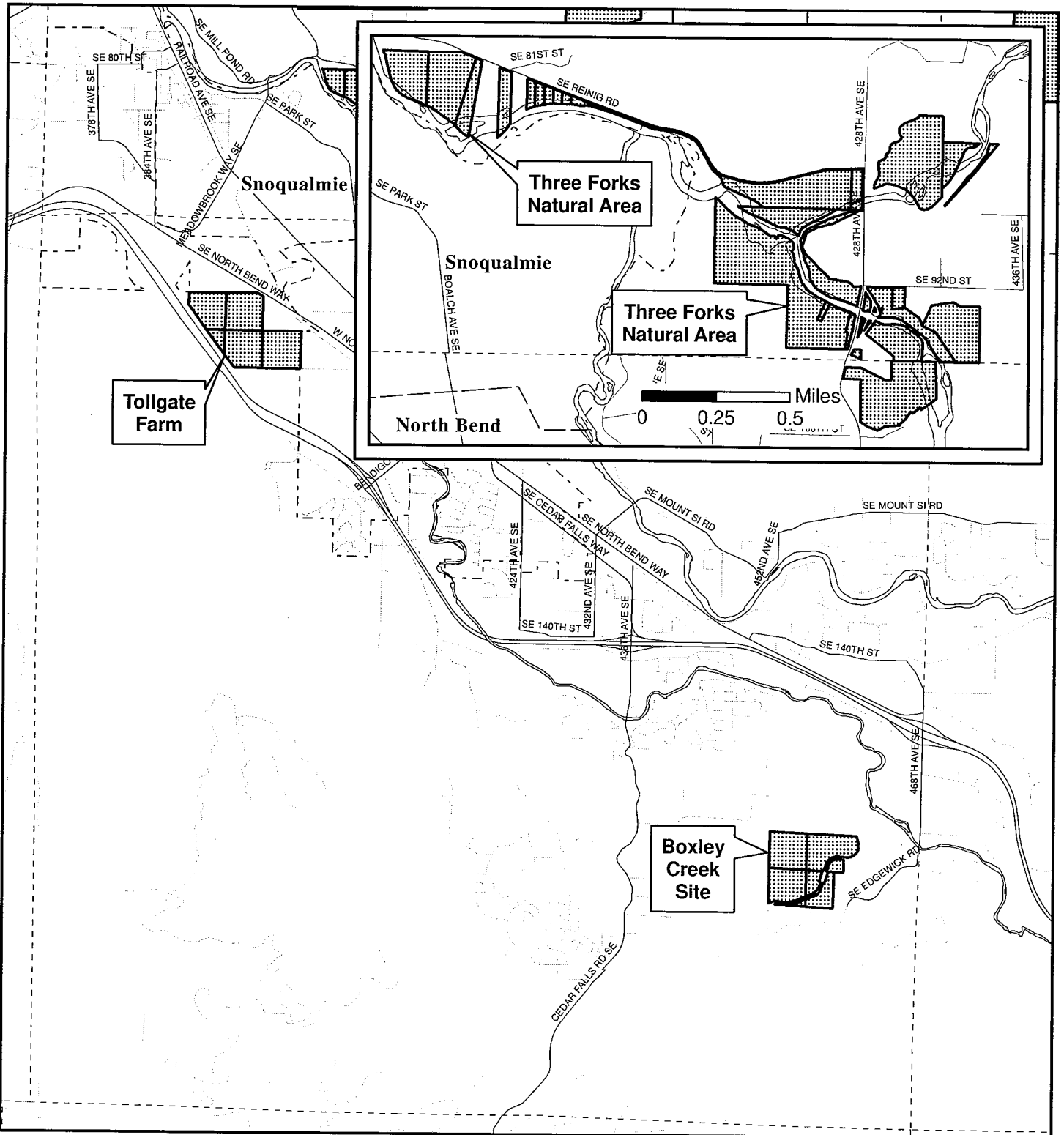
June 10, 2008

The information included on this map has been compiled by King County staff from a variety of sources and is subject to change without notice. King County makes no representations of warranties, express or implied, as to the accuracy, completeness, timeliness, or rights to the use of such information. King County shall not be liable for any general, special, indirect, incidental, or consequential damages including, but not limited to, lost revenues or lost profits resulting from the use or misuse of the information contained on this map. Any sale of this map or information on this map is prohibited except by written permission of King County.

-  High Conservation Value Properties
-  Cities
-  Township Lines



0 0.5 1 Miles







Charter Appendix A: Inventory of High Conservation Value Properties

Map 14 - T23-R8

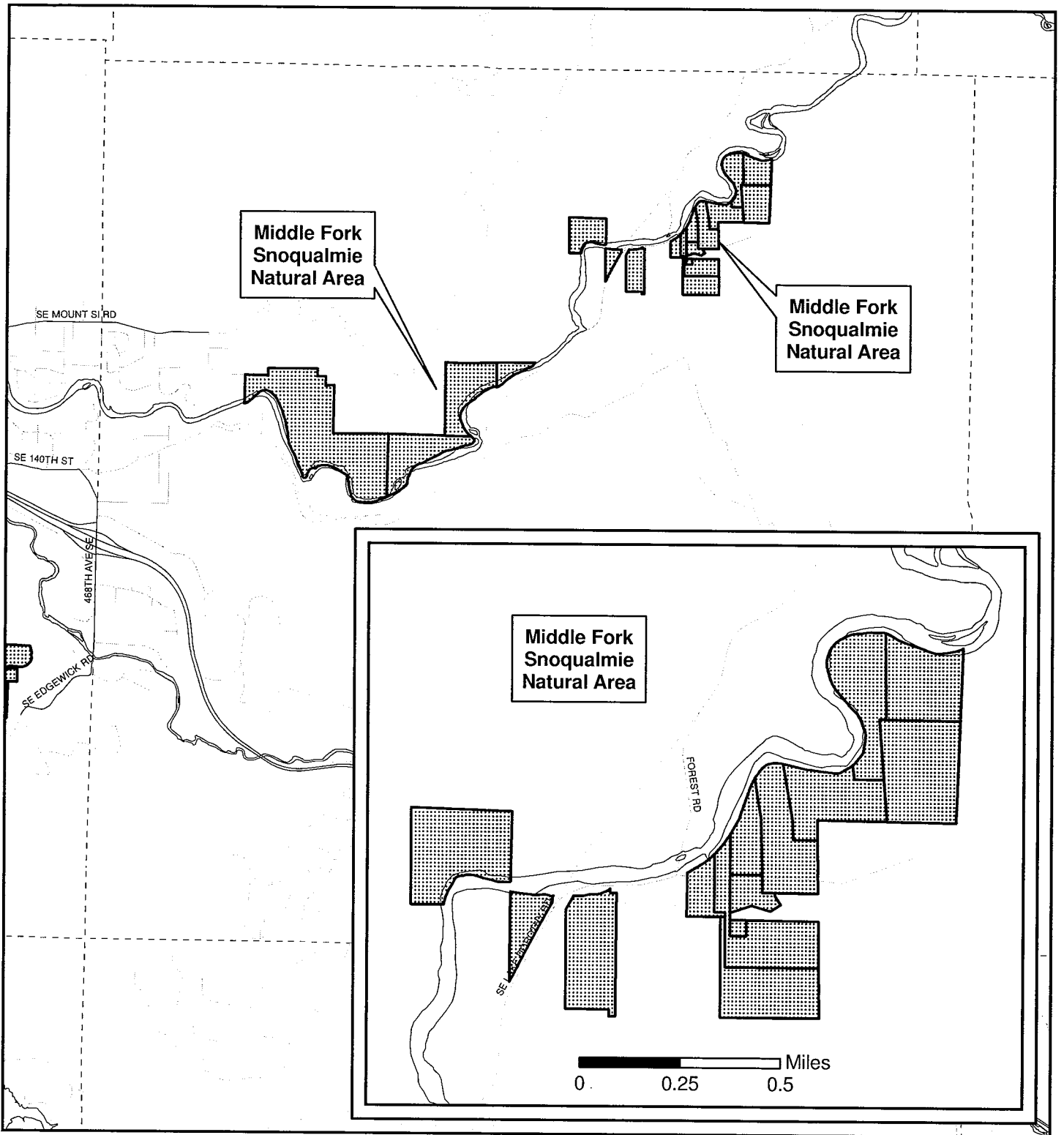
 **King County GIS CENTER**

June 10, 2008

-  High Conservation Value Properties
-  Cities
-  Township Lines



The information included on this map has been compiled by King County staff from a variety of sources and is subject to change without notice. King County makes no representations of warranties, express or implied, as to the accuracy, completeness, timeliness, or rights to the use of such information. King County shall not be liable for any general, special, indirect, incidental, or consequential damages including, but not limited to, lost revenues or lost profits resulting from the use or misuse of the information contained on this map. Any sale of this map or information on this map is prohibited except by written permission of King County.






Charter Appendix A: Inventory of High Conservation Value Properties

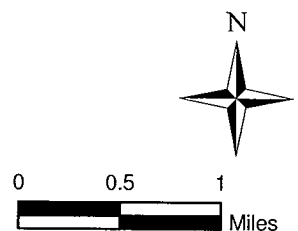
Map 15 - T23-R9

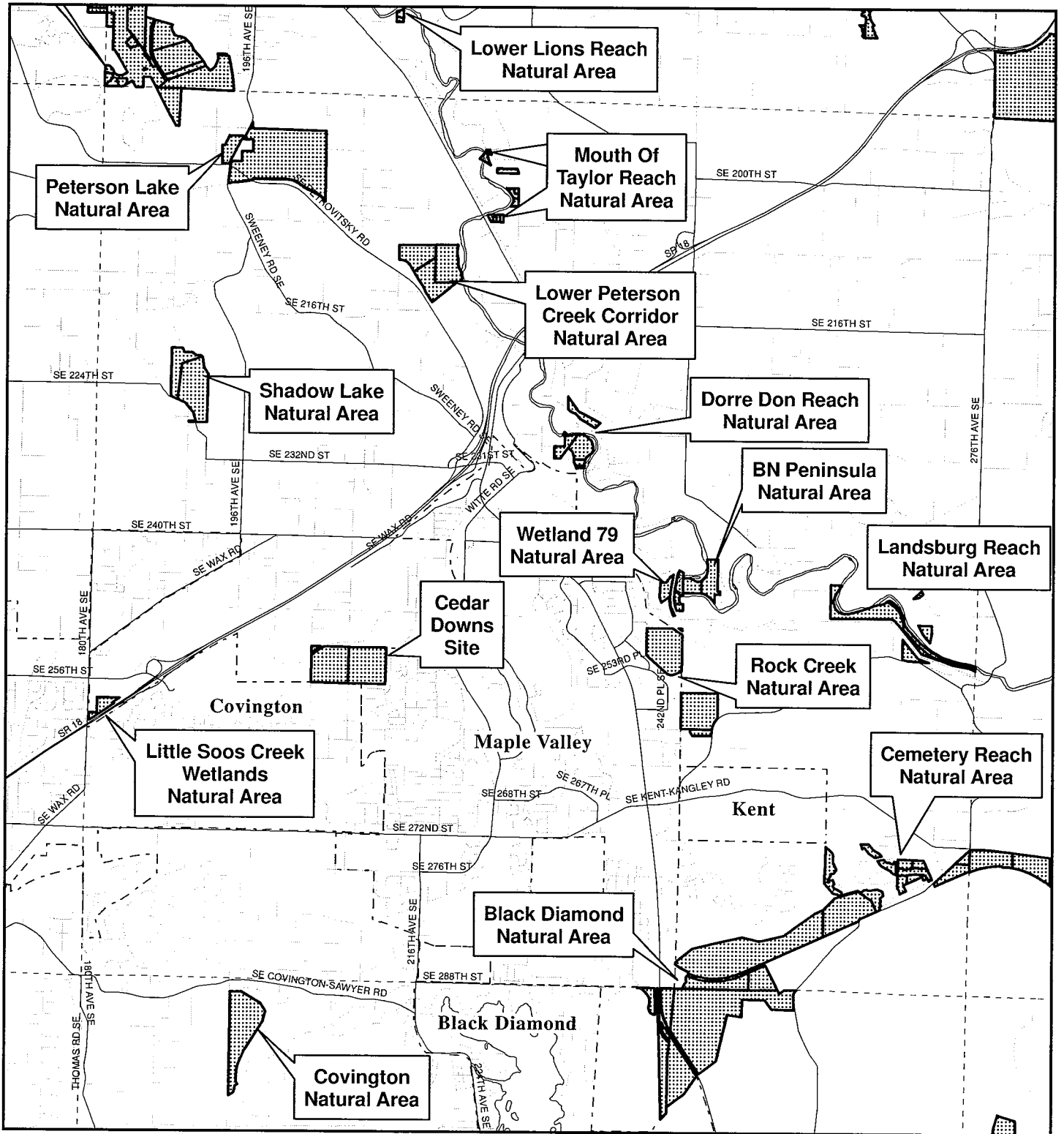


June 10, 2008

-  High Conservation Value Properties
-  Cities
-  Township Lines

The information included on this map has been compiled by King County staff from a variety of sources and is subject to change without notice. King County makes no representations of warranties, express or implied, as to the accuracy, completeness, timeliness, or rights to the use of such information. King County shall not be liable for any general, special, indirect, incidental, or consequential damages including, but not limited to, lost revenues or lost profits resulting from the use or misuse of the information contained on this map. Any sale of this map or information on this map is prohibited except by written permission of King County.









Charter Appendix A: Inventory of High Conservation Value Properties

Map 16 - T22-R6

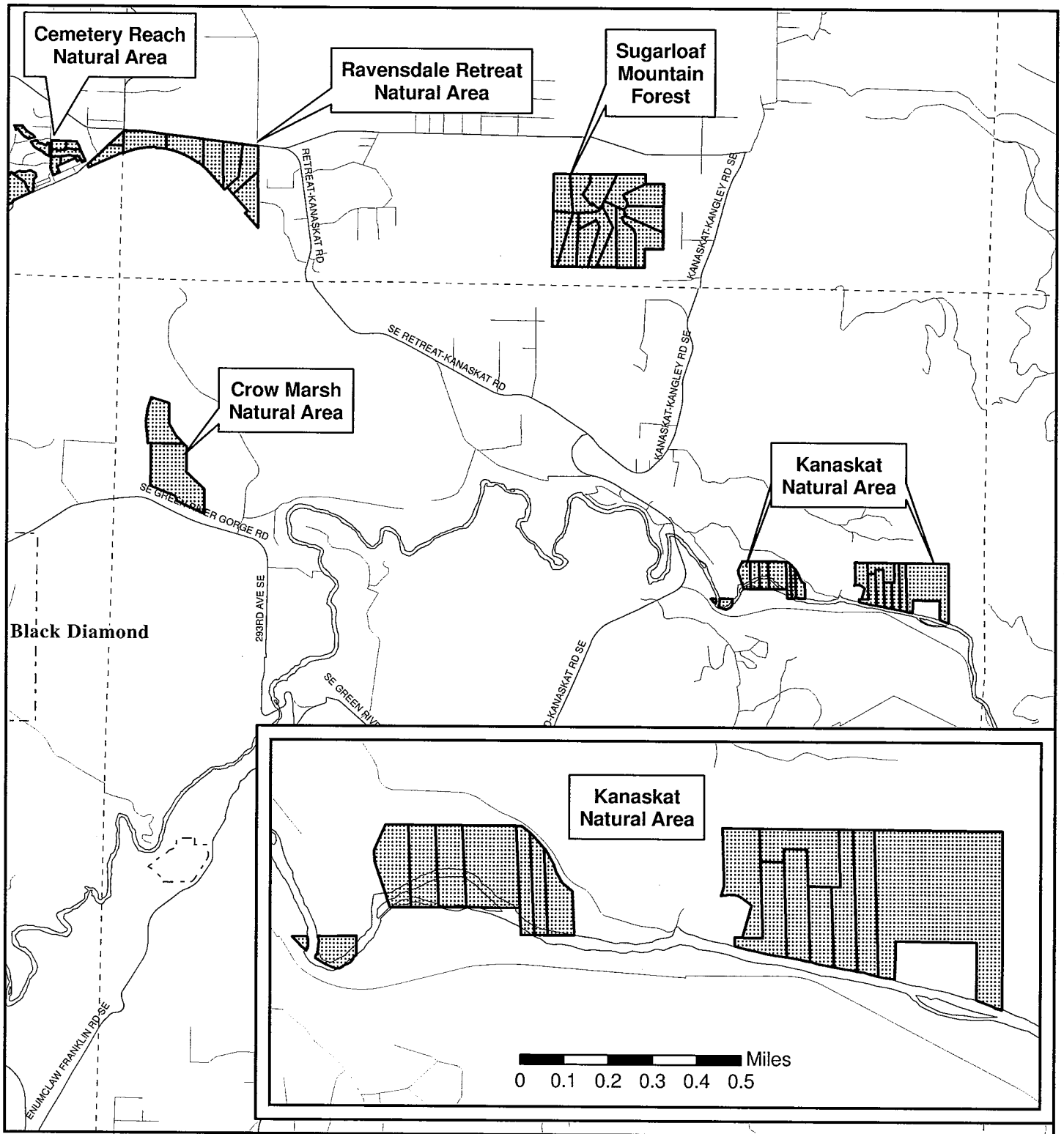


June 10, 2008

-  High Conservation Value Properties
-  Cities
-  Township Lines






The information included on this map has been compiled by King County staff from a variety of sources and is subject to change without notice. King County makes no representations of warranties, express or implied, as to the accuracy, completeness, timeliness, or rights to the use of such information. King County shall not be liable for any general, special, indirect, incidental, or consequential damages including, but not limited to, lost revenues or lost profits resulting from the use or misuse of the information contained on this map. Any sale of this map or information on this map is prohibited except by written permission of King County.



Charter Appendix A: Inventory of High Conservation Value Properties


Map 17 - T22-R7, T21-R7

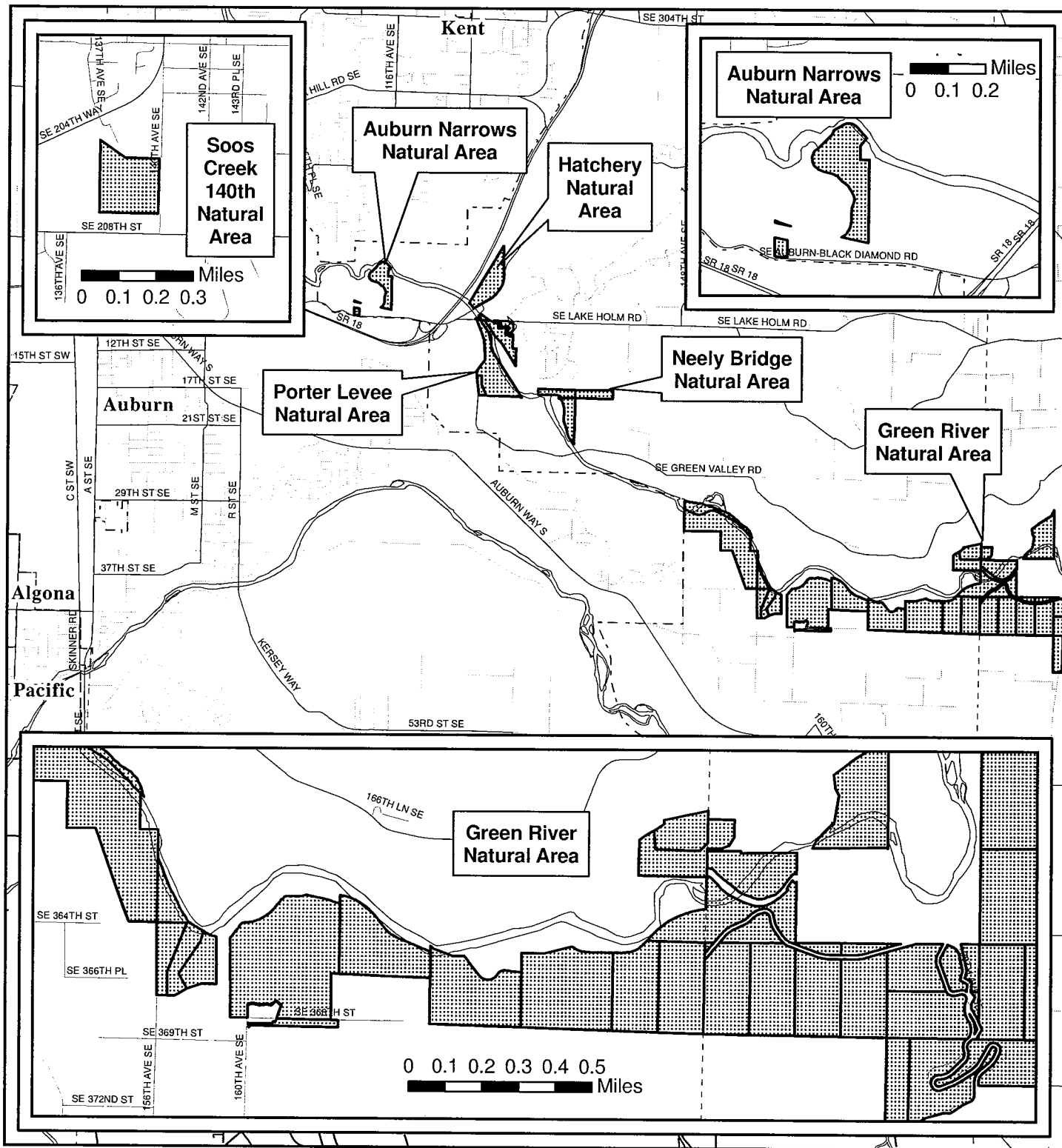
-  High Conservation Value Properties
-  Cities
-  Township Lines

The information included on this map has been compiled by King County staff from a variety of sources and is subject to change without notice. King County makes no representations of warranties, express or implied, as to the accuracy, completeness, timeliness, or rights to the use of such information. King County shall not be liable for any general, special, indirect, incidental, or consequential damages including, but not limited to, lost revenues or lost profits resulting from the use or misuse of the information contained on this map. Any sale of this map or information on this map is prohibited except by written permission of King County.



June 10, 2008









Charter Appendix A: Inventory of High Conservation Value Properties

Map 18 - T21-R5

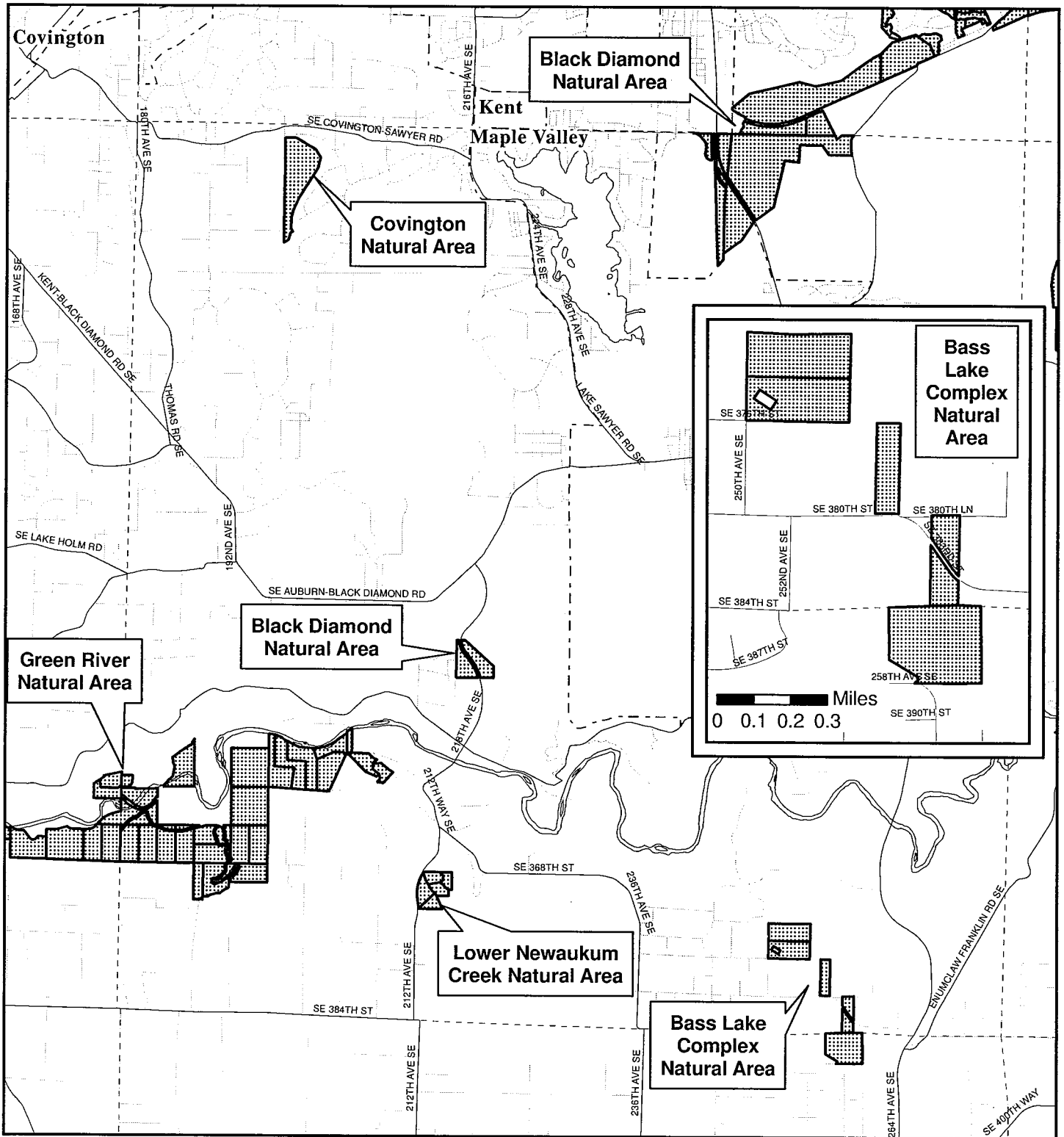
King County GIS CENTER

June 10, 2008

-  High Conservation Value Properties
-  Cities
-  Township Lines



The information included on this map has been compiled by King County staff from a variety of sources and is subject to change without notice. King County makes no representations of warranties, express or implied, as to the accuracy, completeness, timeliness, or rights to the use of such information. King County shall not be liable for any general, special, indirect, incidental, or consequential damages including, but not limited to, lost revenues or lost profits resulting from the use or misuse of the information contained on this map. Any sale of this map or information on this map is prohibited except by written permission of King County.







Charter Appendix A: Inventory of High Conservation Value Properties

Map 19 - T21-R6

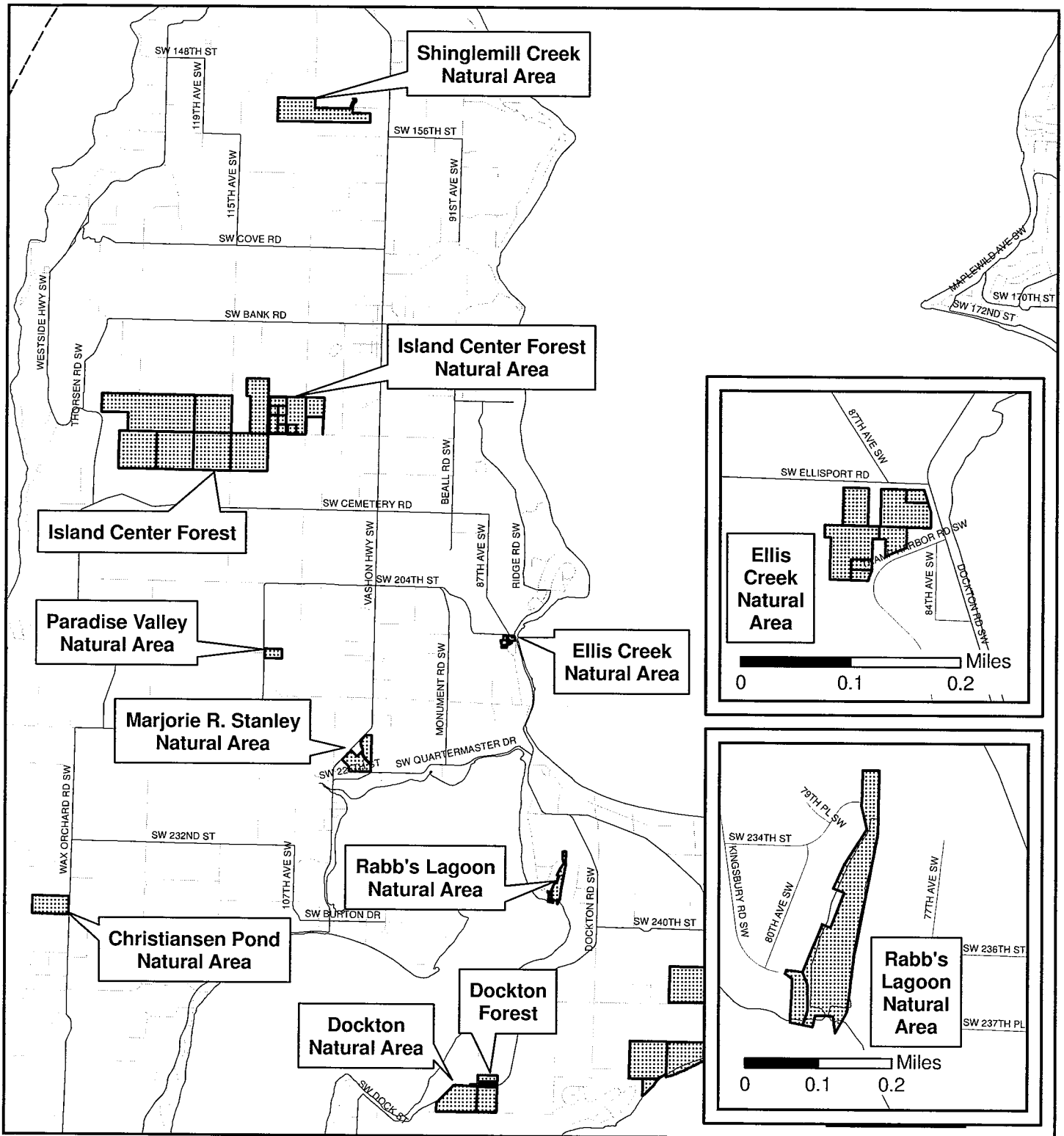


June 10, 2008

-  High Conservation Value Properties
-  Cities
-  Township Lines




The information included on this map has been compiled by King County staff from a variety of sources and is subject to change without notice. King County makes no representations of warranties, express or implied, as to the accuracy, completeness, timeliness, or rights to the use of such information. King County shall not be liable for any general, special, indirect, incidental, or consequential damages including, but not limited to, lost revenues or lost profits resulting from the use or misuse of the information contained on this map. Any sale of this map or information on this map is prohibited except by written permission of King County.



Charter Appendix A: Inventory of High Conservation Value Properties

Map 21 - Vashon North


 High Conservation Value Properties

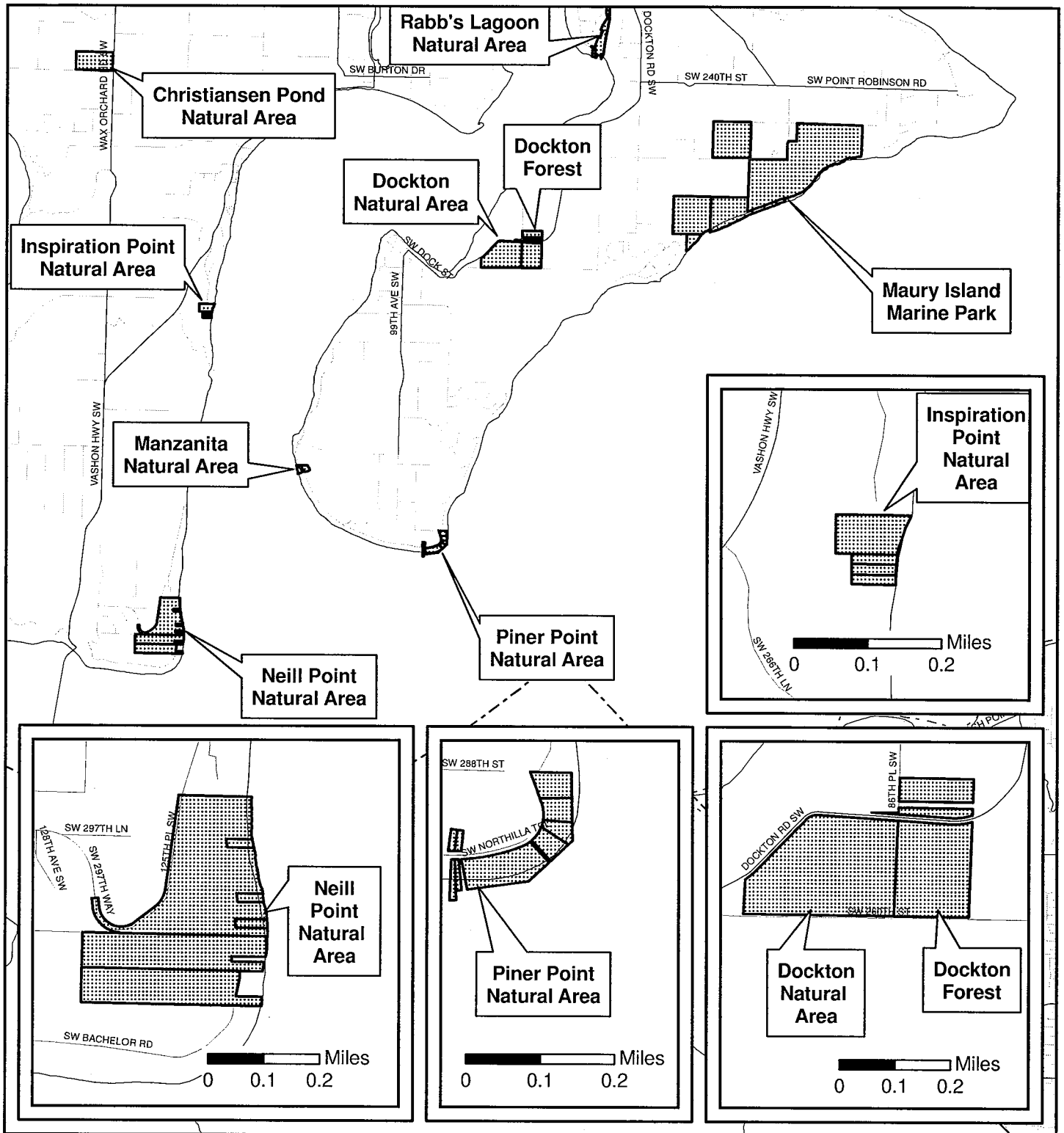
 **King County**
GIS CENTER

June 10, 2008

The information included on this map has been compiled by King County staff from a variety of sources and is subject to change without notice. King County makes no representations of warranties, express or implied, as to the accuracy, completeness, timeliness, or rights to the use of such information. King County shall not be liable for any general, special, indirect, incidental, or consequential damages including, but not limited to, lost revenues or lost profits resulting from the use or misuse of the information contained on this map. Any sale of this map or information on this map is prohibited except by written permission of King County.




0 0.5 1
 Miles



Charter Appendix A: Inventory of High Conservation Value Properties

Map 22 - Vashon South

 High Conservation Value Properties

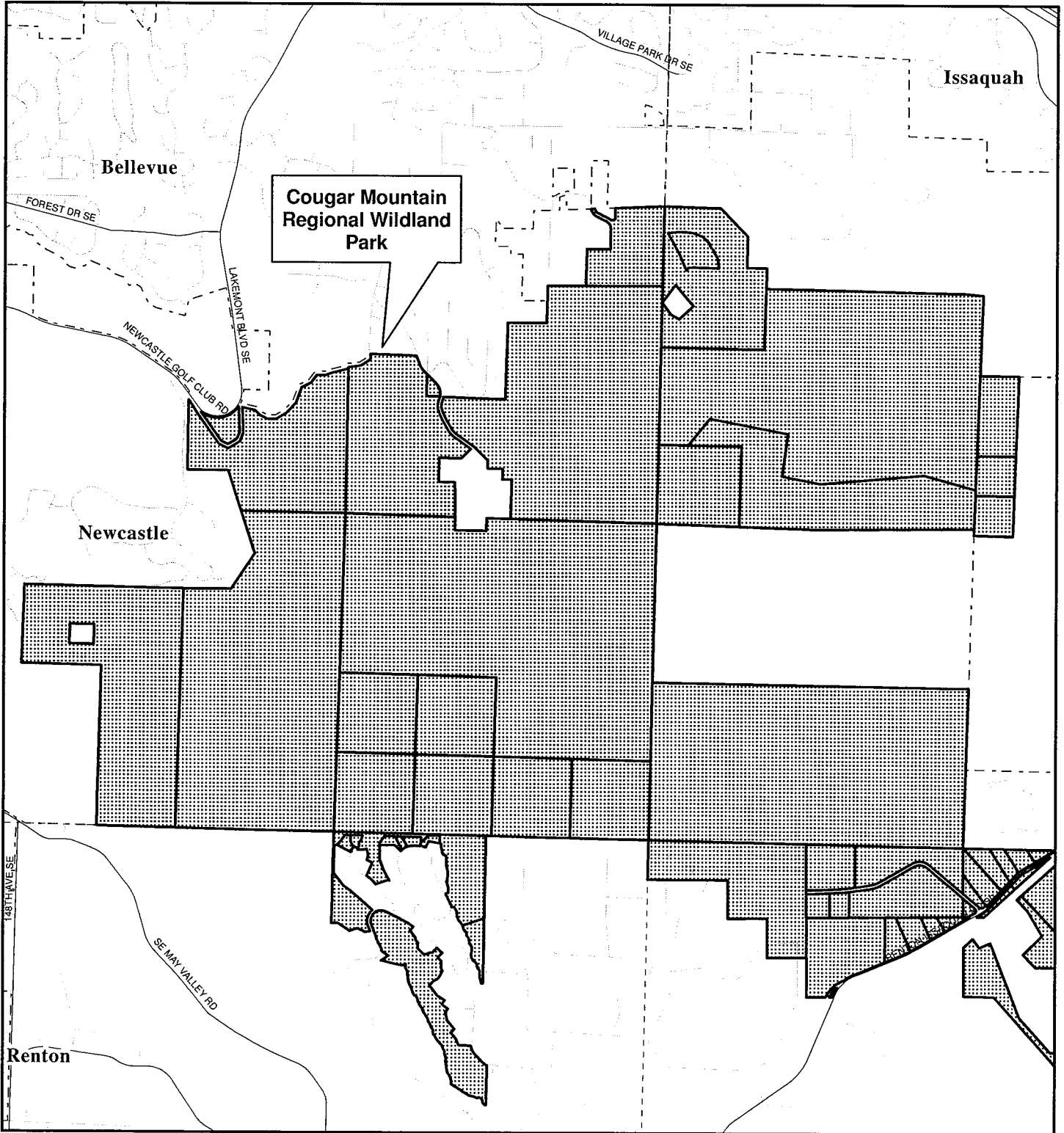


June 30, 2008

The information included on this map has been compiled by King County staff from a variety of sources and is subject to change without notice. King County makes no representations of warranties, express or implied, as to the accuracy, completeness, timeliness, or rights to the use of such information. King County shall not be liable for any general, special, indirect, incidental, or consequential damages including, but not limited to, lost revenues or lost profits resulting from the use or misuse of the information contained on this map. Any sale of this map or information on this map is prohibited except by written permission of King County.






0 0.5 1 Miles




Charter Appendix A: Inventory of High Conservation Value Properties

Map 23 - Cougar Mountain

-  High Conservation Value Properties
-  Cities
-  Township Lines



June 10, 2008



The information included on this map has been compiled by King County staff from a variety of sources and is subject to change without notice. King County makes no representations of warranties, express or implied, as to the accuracy, completeness, timeliness, or rights to the use of such information. King County shall not be liable for any general, special, indirect, incidental, or consequential damages including, but not limited to, lost revenues or lost profits resulting from the use or misuse of the information contained on this map. Any sale of this map or information on this map is prohibited except by written permission of King County.