

This "Inventory - Detailed 2015 Update Information Package" is a redline version of what has been provided in Attachment A "High Conservation Value Property Inventory." This package consists of:

- A table that details the 2015 inventory list changes (using in red underline/strikethrough text as further explained below)
- A set of maps that detail the 2015 inventory map changes

The 2015 update to the High Conservation Value Property Inventory adds acreage to 37 sites that were already included in the inventory, and adds 10 new sites to the inventory. The update adds 3,090 acres in fee and 845 acres in easement.

The updated High Conservation Value Property Inventory includes 105 sites, with a total acreage of 16,503 acres in fee and 142,623 acres in easement. 104 of these sites are in the Parks inventory (some have Transfer of Development Rights (TDR) property interests); one is solely in the TDR inventory (Girl Scout Camp).

The Inventory of High Conservation Value Properties consists of this table and the attached map delineations. While the table provides parcel numbers and acquisition deed recording numbers, such information is for reference purposes only and is not intended to delineate the actual boundaries of the inventoried property interest; the actual boundaries are delineated on the maps.

Inventory was created from King County DNRP Parks & TDR property inventory as of 6/30/2015. Technical corrections to fix errors in the earlier inventory's parcel boundaries, parcel numbers, site names, and inventory errors have been integrated into this updated inventory.

For each inventoried property interest, this table identifies:

- (1) The official name of the site (noting, where applicable, if just a portion of the site is included). New sites and changes to site names shown in red underline text.
- (2) The following acreage information broken down by the following four acreage categories:
 - (a) "2009 acres (unchanged)" where the 2009 parcel acreage is unchanged by technical corrections;
 - (b) "2009 acres with technical corrections (originally XX.XX fee or easement acres)" where the 2009 acreage has been updated when technical corrections produced a net change in acreage - typically only noted when greater than 1/100th of an acre (red underline);
 - (c) "2015 acres" identifying the acres added in the current update (red underline);
 - (d) "Updated acres" identifying the final site acreage on inventory after the 2015 update is made (red underline).
- (3) The type of property interest owned by King County (fee or easement).
- (4) The recording number of the deed(s) by which the inventoried property interest was acquired.
- (5) The parcel number(s) on which the inventoried property interest is located (including -HYDR and -ROAD listings at Snoqualmie Forest & Upper Green River Watershed Forest where where our deed includes hydrological features or roads located outside of actual assessor parcel boundaries, and where that entire -HYDR or -ROAD parcel is owned by King County under said deed).

Site Name	Acreage Categories	Acres (Fee)	Acres (Easement)	Fee or Easement	Acquisition Deed Recording Numbers	Parcel Numbers
Ames Lake Forest	2009 acres (unchanged)	0.00	425.38	easement	20020731002593	1725079011
				easement	20020731002593	1725079063
				easement	20020731002593	1725079065
				easement	20020731002593	1725079066
				easement	20020731002593	1725079067
				easement	20020731002593	1725079068
				easement	20020731002593	1725079069
				easement	20020731002593	1825079016
				easement	20020731002593	1825079091
				easement	20020731002593	2025079001
				easement	20020731002593	2025079002
				easement	20020731002593	2025079005
				easement	20021230003439	2025079006
				easement	20020731002593	2025079007
				easement	20020731002593	2025079008
				easement	20020731002593	2025079075
				easement	20021230003439	2025079076
easement	20020731002593	2025079077				
easement	20020731002593	2025079078				
easement	20021230003439	2025079080				
easement	20021230003439	2025079081				
Auburn Narrows Natural Area - portion	2009 acres (unchanged)	16.15	0.00	fee	8012220661	1721059040
				fee	20001214000844	1721059210
Bass Lake Complex Natural Area - portion	2009 acres with technical corrections (originally 164.07 fee acres)	<u>164.67</u>	0.00			
		<u>252.94</u>				
	2015 acres					

Site Name	Acreage Categories	Acres (Fee)	Acres (Easement)	Fee or Easement	Acquisition Deed Recording Numbers	Parcel Numbers
	Updated acres	<u>417.61</u>		fee	<u>20100125002256</u>	<u>0120069006</u>
				fee	20021217002675	0220069001
				fee	20080624001567	0220069002
				fee	<u>20111028000438</u>	<u>0220069008</u>
				fee	<u>20121217002103</u>	<u>3521069001</u>
				fee	20081229000237	3521069006
				fee	20060331003640	3521069013
				fee	20080624001567	3521069015
				fee	20070608002352	3521069021
				fee	<u>20130815001696</u>	<u>3521069033</u>
				fee	<u>20100121000675</u>	<u>3521069074</u>
				fee	<u>20090805001142</u>	<u>3521069081</u>
				fee	<u>20090805001142</u>	<u>3521069082</u>
				fee	<u>20100201000575</u>	<u>3521069083</u>
				fee	20050808002316	3521069084
				fee	20050808002316	3521069131
				fee	<u>20130808001211</u>	<u>3621069003</u>
				fee	<u>20111222001026</u>	<u>3621069007</u>
				fee	<u>20120622000375</u>	<u>3621069008</u>
				fee	<u>20100125002256</u>	<u>3621069012</u>
				fee	<u>20100125002256</u>	<u>3621069017</u>
				fee	<u>20120622000375</u>	<u>3621069070</u>
Belmondo Reach Natural Area	2009 acres (unchanged)	13.04	0.00			
	2015 acres	<u>10.75</u>				
	Updated acres	<u>23.79</u>				
				fee	20061213000706	2923069007
				fee	20041210000165	2923069016
				fee	20010627002091	2923069030
				fee	<u>20090105001724</u>	<u>2923069032</u>
				fee	<u>20140305000808</u>	<u>2923069035</u>
				fee	20080417002469	2923069043
				fee	<u>20110912001400</u>	<u>2923069050</u>
				fee	20071231000291	3223069006
				fee	20041210000165	3223069045
<u>Big Bend Natural Area - portion</u>	<u>2015 acres</u>	<u>19.02</u>	<u>0.00</u>	fee	<u>9704300750</u>	<u>1467400185</u>
				fee	<u>9806180967</u>	<u>2422069008</u>
Big Spring Newaukum Creek Natural Area - portion	2009 acres with technical corrections (originally 16.79 easement acres)	0.00	<u>16.75</u>	easement	20031112001681	1420069014
				easement	20051028002893	1520069029
				easement	20060331002471	1520069037
				easement	20051114002184	1520069038
				easement	20060331002471	1520069097
Black Diamond Natural Area - portion	2009 acres with technical corrections (originally 402.72 fee acres)	<u>396.90</u>	0.00			
	2015 acres	<u>83.36</u>				
	Updated acres	<u>480.26</u>				
				fee	20060323001809	0221069022
				fee	20060323001809	0221069023
				fee	<u>20090527000525</u>	<u>0221069026</u>
				fee	20060323001809	<u>0321069001*</u>
				<i>(*only including the portion of parcel 0321069001 that was formerly included in 0321069075, 0321069076, 0321069077)</i>		
				fee	<u>20060323001809</u>	<u>0321069075</u>
				fee	<u>20060323001809</u>	<u>0321069076</u>
				fee	<u>20060323001809</u>	<u>0321069077</u>
				fee	<u>20100326000156</u>	<u>2321069060</u>
				fee	<u>20100326000156</u>	<u>2321069065</u>

Site Name	Acreage Categories	Acres (Fee)	Acres (Easement)	Fee or Easement	Acquisition Deed Recording Numbers	Parcel Numbers
				fee	20060323001809	3522069020
				fee	20060323001809	3522069043
				fee	20060323001809	3522069045
				fee	20060323001809	3622069072
BN Peninsula Natural Area	2009 acres (unchanged)	26.57	0.00			
				fee	20000131001204	2222069004
				fee	20000131001204	2322069009
				fee	20000302000941	2322069101
Boxley Creek Site	2009 acres (unchanged)	146.72	0.00			
				fee	20010607000220	2523089005
				fee	20010607000220	2523089006
				fee	20010607000220	2523089007
				fee	20010607000220	2523089008
Camp Sealth Creek Natural Area	<u>2015 acres</u>	<u>0.00</u>	<u>99.19</u>			
				<u>easement</u>	<u>20110330001349</u>	<u>2622029008</u>
				<u>easement</u>	<u>20110330001349</u>	<u>3422029001</u>
				<u>easement</u>	<u>20110330001349</u>	<u>3522029008</u>
Canyon Creek Headwaters Natural Area	<u>2015 acres</u>	<u>69.92</u>	<u>0.00</u>			
				<u>fee</u>	<u>20111222000785</u>	<u>1824079010</u>
				<u>fee</u>	<u>20111222000783</u>	<u>1824079011</u>
				<u>fee</u>	<u>20111222000785</u>	<u>1824079106</u>
Canyon Creek Natural Area	<u>2015 acres</u>		<u>27.45</u>			
				<u>easement</u>	<u>9708292553</u>	<u>0724079015</u>
Carey Creek Natural Area	2009 acres (unchanged)	0.00	9.91			
				easement	20030612002851	3623069007
				easement	20030612002851	3623069046
Carnation Marsh Natural Area	2009 acres with technical corrections (originally 67.82 fee and 11.85 easement acres) 2015 acres Updated acres	<u>67.04</u> <u>108.38</u> <u>175.43</u>	<u>0.00</u>			
				<u>fee</u>	<u>20101230002104</u>	<u>2025079062</u>
				<u>fee</u>	<u>20101230002104</u>	<u>2925079003</u>
				<u>fee</u>	<u>20101230002104</u>	<u>2925079004</u>
				<u>fee</u>	<u>20101230002104</u>	
				<u>fee easement</u>	<u>9812070432</u>	2925079027*
				<u>fee easement</u>	<u>20101230002104</u>	2925079035*
					<u>9812070432</u>	
					<i>(*Easement parcels were acquired in fee by King County therefore easements are deleted from list.)</i>	
				fee	9303012221	2925079041
				fee	<u>20110816001128</u>	<u>2925079052</u>
				fee	<u>20101230002104</u>	<u>2925079053</u>
				fee	9303012221	2925079067
Cavanaugh Pond Natural Area	2009 acres with technical corrections (originally 56.72 fee acres)	<u>61.49</u>	0.00			
				fee	7605190586	2323059018
				fee	7605190586	2323059187
				fee	7605190586	2323059188
				fee	9101100628	2423059100
Cedar Downs Site	2009 acres (unchanged)	77.97	0.00			
				fee	20010503002074	2022069017
				fee	20010503002074	2022069018
Cedar Grove Natural Area	2009 acres (unchanged)	74.92	0.00			
				fee	7912270645	1923069012
Cedar Grove Road Natural Area	2009 acres with technical corrections (originally 2.59 fee acres)	<u>3.39</u>	0.00			

Site Name	Acreage Categories	Acres (Fee)	Acres (Easement)	Fee or Easement	Acquisition Deed Recording Numbers	Parcel Numbers
				fee	8501150666	0623069005
				fee	9009100286	0623069022
				fee	9108021143	0623069023
				fee	9304301864	0623069024
				fee	8408301087	0623069040
				fee	9210162229	0623069063
				fee	20120905000677	1924069020
				fee	20101203001584	2024069014
				fee	8610300784	2524059001
				fee	8504261194	2524059003
				fee	9512290695	2524059010
				fee	9512290695	2524059037
				fee	20050118001595	2524059178
				fee	9712241657	2624059004
				fee	9512290695	2624059013
				fee	9512290695	2624059020
				fee	9712241657	2624059024
				fee	9512290695	2624059047
				fee	8404260741	2624059071
				fee	9312082165	2924069088
				fee	20111028001545	2924069097
				fee	9312082165	2924069108
				fee	9312082165	2924069150
				fee	9312082165	3024069003
				fee	7902210694	3024069006
				fee	8504261194	3024069011
				fee	20051202001145	3024069024
				fee	7902210694	3024069025
				fee	20051202001145	3024069036
				fee	20051202001145	3024069037
				fee	20051202001145	3024069038
				fee	9312082165	3024069042
				fee	20011219000716	3024069043
				fee	9001121053	3124069001
				fee	9610020619	3303850490
				fee	8504261194	3524059001
				fee	9001121053	3524059007
				fee	8504261194	3624059001
				fee	8511210687	3624059009
				fee	8511210687	3624059010
				fee	8511210687	3624059011
				fee	8511210687	3624059012
				fee	8511210687	3624059015
				fee	8511210687	3624059016
				fee	9501230588	4309700370
				fee	9501230588	4309700390
				fee	9501230588	4309700400
				fee	9706031373	4309710070
				fee	9706031373	4309710080
				fee	9706031373	4309710090
				fee	9501230628	4309710350
				fee	9706031373	4309720130
				fee	9706031373	4309720140
				fee	9501230631	4309720190
				fee	9101020575	7167200010
				fee	9101020575	7167200030
				fee	8411200858	7167200110
				fee	8411200858	7167200150
Cougar/Squak Corridor - portion	2009 acres with technical corrections (originally 430.74 fee acres) 2015 acres Updated acres	430.05 227.73 657.78	0.00			
				fee	9705231482	0523069001
				fee	9007091442	0523069028*

Site Name	Acreage Categories	Acres (Fee)	Acres (Easement)	Fee or Easement	Acquisition Deed Recording Numbers	Parcel Numbers
					<i>(*portion of this parcel is in Cougar Mountain Park and portion is in Cougar-Squak Corridor)</i>	
				fee	20141205000957	0523069030
				fee	20120315001484	0523069031
				fee	20140128000844	0623069014
				fee	20140128000844	0723069020
				fee	20110527000585	0823069042
Covington Natural Area	2009 acres (unchanged)	55.84	0.00	fee	9012280970	7215400810
Crow Marsh Natural Area	2009 acres with technical corrections (originally 20.95 fee and 99.97 easement acres)	25.86	100.16	easement	20021217001016	0621079023
				fee	20030429000933	0721079008
				fee	20030429000933	0721079034
				fee	20030429000933	0721079045
				easement	20021217001016	0721079049
Dockton Forest - portion	2009 acres with technical corrections (originally 19.42 fee acres) 2015 acres Updated acres	19.67 22.50 42.16	0.00	fee	20140523001582	2022039120
				fee	20140523001582	2122039075
				fee	20140814001092	2122039116
				fee	20150130001194	2122039117
				fee	20050202001614	2922039002
Dockton Natural Area	2009 acres with technical corrections (originally 43.74 fee acres)	43.31	0.00	fee	20080324002261	2051200240
				fee	20080324002261	2051200365
				fee	20080324002261	2051200370
				fee	20080324002261	2051200375
				fee	20080324002261	2051200380
				fee	20080324002261	2051200520
				fee	20070912000796	2922039003
Dorre Don Reach Natural Area - portion	2009 acres with technical corrections (originally 71.84 fee acres) 2015 acres Updated acres	71.86 21.43 93.29	0.00	fee	20091229002292	1422069032
				fee	20001018000675	1522069011
				fee	20091102002023	1522069025
				fee	20060629001953	1522069026
				fee	199909160278	1522069060
				fee	20060224001536	1522069061*
					<i>(*only including the portion of parcel 1522069061 in which King County owns fee interest)</i>	
				fee	9810081465	1522069123
				fee	6451738	2085200170
				fee	2378787	2085201036
				fee	20060222000213	7330300310
				fee	20060222000213	7330300320
				fee	20060222000213	7330300330
Ellis Creek Natural Area	2009 acres (unchanged)	3.25	0.00			

Site Name	Acreage Categories	Acres (Fee)	Acres (Easement)	Fee or Easement	Acquisition Deed Recording Numbers	Parcel Numbers
				fee	20061116000571	1535202815
				fee	20061115000418	1535202835
				fee	20061116000571	1535202875
				fee	20061116000571,	
				fee	20080326001584	2316400265
				fee	20061116000571	2316400460
				fee	20061116000571	2316400465
				fee	20061116000571	2316400470
Evans Creek Natural Area	2009 acres (unchanged)	38.22	0.00	fee	8612240758	0825069016
Evans Crest Natural Area	2009 acres after technical corrections (originally 29.84 fee acres)	<u>29.85</u>	0.00	fee	20060118000015	7430200170
Fall City Natural Area	2009 acres with technical corrections (originally 49.03 fee and 29.41 easement acres) 2015 acres Updated acres	<u>46.88</u> <u>29.41</u> <u>76.29</u>	<u>0.00</u>	fee	20000104000050	0924079081
				fee	20000104000050	1024079008
				fee	20001227001895	1024079035
				fee	20010430001179	1024079036
				fee easement	20130725000952	1024079037
					20050825001807	1024079005
Fall City Park West	2009 acres (unchanged)	33.36	0.00	fee	4894995	0724079014
Girl Scouts Totem Council	2009 acres with technical corrections (easement acres were 367.28)	0.00	<u>368.53</u>	easement	20050930003784	1425079001*
				<i>(*portion of this parcel is in Girl Scouts Totem Council easement, and portion is in Snoqualmie Forest)</i>		
				easement	20050930003784	2225079001
				easement	20050930003784	2225079032
				easement	20050930003784	2325079018
				easement	20050930003784	2325079039
<u>Grand Ridge Park - portion</u>	<u>2015 acres</u>	<u>1258.63</u>	<u>0.00</u>	fee	<u>9710221244,</u>	<u>1324069001</u>
				fee	<u>20131018001014</u>	<u>1324069045</u>
				fee	<u>9710221244</u>	<u>1324069046</u>
				fee	<u>9710221244</u>	<u>1324069047</u>
				fee	<u>9710221244</u>	<u>1324069048</u>
				fee	<u>9710221244</u>	<u>1324069049</u>
				fee	<u>9710221244</u>	<u>1324069051</u>
				fee	<u>9710221244</u>	<u>1324069052</u>
				fee	<u>9710221244</u>	<u>1324069064</u>
				fee	<u>9710221244</u>	<u>1924079040</u>
				fee	<u>9710221244,</u>	<u>1924079041</u>
				fee	<u>20111216001090</u>	<u>2324069122</u>
				fee	<u>9710221244</u>	<u>2324069125</u>
				fee	<u>20031202000255</u>	<u>2424069002</u>
				fee	<u>9710221244</u>	<u>2424069008</u>
				fee	<u>9001121053, 9710221244</u>	<u>2424069009</u>
				fee	<u>9001121053, 9710221244</u>	<u>2424069143</u>
				fee	<u>9710221244,</u>	<u>2424069157</u>
				fee	<u>20070307900006</u>	<u>2524069001</u>
				fee	<u>9001121053, 9710221244</u>	<u>2524069001</u>

Site Name	Acreage Categories	Acres (Fee)	Acres (Easement)	Fee or Easement	Acquisition Deed Recording Numbers	Parcel Numbers
				fee	9710221244	2524069075
				fee	9710221244 20020924000360 20040115900007	2524069107
				fee	20070307900004 20070307900002 9710221244	2524069111
				fee	20070307900003 9710221244 20070307900004	2524069117
				fee	9710221244 20020924000360 20070307900002	2524069122
				fee	20070307900007 20111216001090	3024079006
Green River Natural Area portion	2009 acres after technical corrections (originally 756.67 fee acres) 2015 acres Updated acres	756.92 91.41 848.33	0.00	fee	20060822001129	2521059007
				fee	20090826000846	2521059018
				fee	9509261302	2521059022
				fee	9604020526	2521059038
				fee	9604020526	2521059039
				fee	9509261302	2521059068
				fee	9509261302	2521059069
				fee	20090826000846	2521059075
				fee	20060822001129	2521059081
				fee	20090826000847	2521059082
				fee	9601090958	2621059007
				fee	9509130734	2621059025
				fee	9512291919	2621059027
				fee	9601090958	2621059029
				fee	9512291919	2621059043
				fee	9509130734	2621059055
				fee	9509130734	2621059056
				fee	9509130734	2621059057
				fee	9710140846	2921069006
				fee	9610091109	2921069090
				fee	9508020582	2921069091
				fee	9710140846	2921069095
				fee	9710140846	2921069096
				fee	9710140846	2921069097
				fee	7706171065	3021069007
				fee	20030909002352	3021069012
				fee	9509261302	3021069016
				fee	9509261303	3021069018
				fee	7706171065	3021069019
				fee	9509261303	3021069021
				fee	9507270373	3021069022
				fee	9509261302	3021069025
				fee	9509261303	3021069028
				fee	9509261303	3021069029
				fee	9509261302	3021069030
				fee	9509261302	3021069031
				fee	9507270373	3021069032
				fee	9510180830	3121069001
				fee	9810150733	3121069024
				fee	9512291919	3521059044
				fee	20150226001304	3621059002
				fee	20150114000722	7327710090
				fee	20030418001018	7327710100
				fee	20111228001925	7327710122

Site Name	Acreage Categories	Acres (Fee)	Acres (Easement)	Fee or Easement	Acquisition Deed Recording Numbers	Parcel Numbers	
Griffin Creek Natural Area - portion	2009 acres (unchanged)	61.96	0.00				
	2015 acres	<u>2.96</u>					
	Updated acres	<u>64.92</u>					
					fee	9703200160	2725079039
					fee	9511291280	3425079023
					fee	9401121994	3425079036
					fee	20011130003820	3425079037
					fee	20011130003822	3425079038
					fee	20020328002606	3425079039
					fee	20020328002607	3425079040
					<u>fee</u>	<u>20140425000649</u>	<u>3425079041</u>
					fee	20031125001407	3425079042
					fee	20080422001399	3425079043
					fee	20020107001503	3425079044
					fee	20011130003759	3425079045
					fee	20070921001138	3425079046
					fee	9511291280	3425079047
					fee	20011130003821	3425079048
					fee	20030930001410	3425079049
					fee	20031028002252	3425079050
					fee	20020328002607	3425079051
					fee	20020328002607	3425079052
					fee	20011130003822	3425079053
					fee	20060727000892	3425079054
					fee	199809181520	3425079055
					fee	20031020002418	3425079056
					fee	20020107001502	3425079057
					fee	20011130003819	3425079058
					fee	20011130003819	3425079059
					fee	20020107001504	3425079060
					fee	20020816001817	3425079061
					fee	20020328002608	3425079062
				fee	9511291280	3425079063	
				fee	20060727000892	3425079064	
				fee	20011130003815	3425079065	
				fee	20011130003815	3425079066	
				fee	20011130003836	3425079067	
				fee	20011130003822	3425079068	
				<u>fee</u>	<u>20140425000649</u>	<u>3425079069</u>	
				fee	20060322002403	3425079081	
				fee	20060322002403	3425079082	
				<u>fee</u>	<u>20140425000649</u>	<u>3425079083</u>	
				<u>fee</u>	<u>20140425000649</u>	<u>3425079084</u>	
				<u>fee</u>	<u>20140425000649</u>	<u>3425079085</u>	
				fee	20051222000632	3425079094	
				fee	20070602002280	3425079095	
				<u>fee</u>	<u>20090218002192</u>	<u>3425079100</u>	
				<u>fee</u>	<u>20140425000649</u>	<u>3425079107</u>	
				<u>fee</u>	<u>20140425000649</u>	<u>3425079117</u>	
Hatchery Natural Area	2009 acres (unchanged)	24.46	0.00				
				fee	7911061003	1621059039	
Hazel Wolf Wetland Natural Area	2009 acres (unchanged)	0.00	115.93				
				easement	9512290553	0224069193	
Inspiration Point Natural Area	2009 acres with technical corrections (originally 7.59 fee and 6.72 easement acres)	<u>6.07</u>	<u>6.62</u>				
				fee	20070924001560, 20070925000338	2522029101*	

Site Name	Acreage Categories	Acres (Fee)	Acres (Easement)	Fee or Easement	Acquisition Deed Recording Numbers	Parcel Numbers
					<p>(*252202-9101 is new parcel that includes land formerly part of parcels 252202-9101 (a smaller footprint), 252205-9103, -9104, and -9105. These four parcels were merged into 252202-9101 prior to the 2009 inventory, but all four parcels were shown separately on the 2009 inventory maps. The list was accurate, only listing parcel 252205-9101.)</p> <p>easement 20080926001358 2522029102</p> <p>fee 20080926001359, 20080929001191 2522029106*</p> <p>(*due to change in parcel boundaries, 2522029106 now includes parcels 2522029107 & 2522029108 which were listed separately on 2009 inventory)</p> <p>fee 20080929001191 2522029107</p> <p>fee 20080929001191 2522029108</p> <p>easement 20080926001358 2522029116</p> <p>easement 20080926001358 2522029161</p>	
Island Center Forest - portion	2009 acres (unchanged) 2015 acres Updated acres	287.93 <u>30.00</u> <u>317.93</u>	0.00 <u>3.01</u> <u>3.01</u>	fee easement fee fee fee fee fee fee fee	<u>20150430001096</u> <u>20150430001097</u> <u>20131206000296</u> 20050202001614 <u>20150122000022</u> 20050202001614 20050202001614 20050202001614 20050202001614 20050202001614 20070814002289	<u>0122029001</u> <u>0122029002</u> <u>0122029003</u> 3123039023 <u>3123039162</u> 3623029012 3623029013 3623029015 3623029016 3623029077
Island Center Forest Natural Area	2009 acres with technical corrections (originally 81.46 fee acres)	<u>81.90</u>	0.00	fee fee fee fee fee fee fee fee	20070706001969 20040311001458 20040311001458 20050406001386 20050406001386 20050926003379 20050406001386 20040311001458 20050926003379	3123039019 3123039021 3123039038 3123039116 3123039119 3123039120 3123039121 3123039122 3123039123
Issaquah Creek Natural Area	2009 acres with technical corrections (originally 38.18 fee acres) 2015 acres Updated acres	<u>37.63</u> <u>9.98</u> <u>47.61</u>	0.00	fee fee fee	20010102000251 20010102000251 <u>20010102000251</u>	0323069020 0323069021 <u>0323069134</u>
Jenkins Creek Little Soos-Creek Wetlands -Natural Area	2009 acres with technical corrections (originally 7.25 acres)	<u>7.26</u>	0.00	fee	9712171715	3022069006
Jones Reach Natural Area	2009 acres with technical corrections (originally 2.56 fee acres)	<u>2.54</u>	0.00	fee	20030227001428	3570200020
Kanaskat Natural Area - portion	2009 acres with technical corrections (originally 170.49 acres)	<u>171.51</u>	0.00			

Site Name	Acreage Categories	Acres (Fee)	Acres (Easement)	Fee or Easement	Acquisition Deed Recording Numbers	Parcel Numbers
	Updated acres	<u>6.57</u>		fee fee fee	20030915001592 <u>20110825000731</u> 20030915001592	3223069034 <u>3223069050</u> 3223069115
Lower Newaukum Creek Natural Area	2009 acres (unchanged) 2015 acres Updated acres	30.01 <u>6.37</u> <u>36.38</u>	0.00	fee fee fee fee fee fee fee	<u>20090514001236</u> <u>20090514001236</u> <u>20111028001554</u> 20060919000298 20060919000298 20060919000298 20060919000298 20060919000298	<u>2821069031</u> <u>2821069032</u> <u>2821069033</u> 3321069033 3321069034 3321069042 3321069043 3321069044
Lower Peterson Creek Corridor Natural Area	2009 acres (unchanged statistically from original acreage of 66.64 fee acres - negligible technical correction not documented in a map)	<u>66.65</u>	0.00	fee fee fee	20000315001600 20011011000415 20000315001600	0922069014 0922069151 0922069152
Manzanita Natural Area	2009 acres with technical corrections (originally 2.03 acres)	<u>2.23</u>	0.00	fee fee	20070912002057 20070912002057	8550000650 8550000655
Marjorie R. Stanley Natural Area	2009 acres with technical corrections (originally 17.61 fee acres)	<u>17.58</u>	0.00	fee	20050202001614	0722039122
Maury Island Marine Park - portion	2009 acres with technical corrections (originally 269.63 fee acres)	<u>250.96</u>		fee fee fee fee fee	9409140817 9409140817 9409140817 9409140817 9409140817	2122039031 2222039026 2222039032 2222039033 2822039030
<u>Maury Island Natural Area</u>	<u>2015 acres</u>	<u>269.05</u>	<u>0.00</u>	fee fee fee fee fee	<u>20150724000083</u> <u>20101230001080</u> <u>20101230001080</u> <u>20101230001080</u> <u>20101230001080</u>	<u>2822039005</u> <u>2822039023</u> <u>2822039024</u> <u>2822039025</u> <u>2822039057</u>
May Valley 164th Natural Area	2009 acres (unchanged)	3.66	0.00	fee fee	20001228001137 20020520002456	0638100003 5229300004
Middle Bear Creek Natural Area	2009 acres (unchanged) 2015 acres Updated acres	66.05 <u>40.38</u> <u>106.43</u>	25.06 <u>25.06</u>	fee fee fee fee fee	9510061397 9610010933 9601050622 9512080737 9505010721	0625100115 0625100116 0625100210 0625100215 1726069012

Site Name	Acreage Categories	Acres (Fee)	Acres (Easement)	Fee or Easement	Acquisition Deed Recording Numbers	Parcel Numbers
				fee easement	20110901001493 9604261830	2026069005 2026069008
				fee	20110415001217 , 20121116001616	2026069083
				fee	9801120655,	3026069103
				fee	20030806002881	3026069104
				fee	9711070621	7273100080
				fee	20050311001567	7701961400
				fee	8906200220	
Middle Boise Creek Natural Area	2015 acres	1.84		fee	20130411001133 , 20130516001020	2520069078
Middle Evans Creek Natural Area	2009 acres (unchanged)	0.00	38.29	easement easement	20010618000042 20010618000042	1525069066 1525069097
Middle Fork Snoqualmie Natural Area - portion	2009 acres with technical corrections (originally 644.47 fee acres)	648.21	0.00	fee	9606282497	0223099016
				fee	9604251182	0223099017
				fee	9603151370	0223099018
				fee	20010420001747	0223099019*
				fee	<i>(only including the portion of 0223099019 in which King</i>	
				fee	20001031002152	1023099005
				fee	9612201198	1023099017
				fee	9604301827	1023099019
				fee	9806303103	1123099018
				fee	20021205000700	1123099022
				fee	9701300799	1123099024
				fee	20021205000700	1123099025
				fee	20000517000751	1123099027
				fee	20000517000751	1123099028
				fee	9806303103	1123099029
				fee	20001031002152	1523099002
				fee	20001031002152	1623099002
				fee	20001031002152	1623099009
				fee	20001031002152	1723099001
Middle Issaquah Creek Natural Area - portion	2009 acres with technical corrections (originally 31.54 fee acres) 2015 acres Updated acres	31.56 56.84 88.40	0.00	fee	20100226000030	2223069015
				fee	20060531003499	2223069016
				fee	20060531003320	2223069076
				fee	20060531003320	2223069077
				fee	20130930002422	2223069122
				fee	20100112001883	2223069174
				fee	20080523000903	2523069161
				fee	20080910000973	2523069166
				fee	20120717001291	2623069015
Mitchell Hill Connector Forest	2009 acres with technical corrections (originally 426.00 fee acres) 2015 acres Updated acres	426.04 17.37 443.41	0.00	fee	20000328001168	1924079003
				fee	20120928001592	1924079004

Site Name	Acreage Categories	Acres (Fee)	Acres (Easement)	Fee or Easement	Acquisition Deed Recording Numbers	Parcel Numbers
				fee	20110513000973	1924079035
				fee	20000328001168	1924079073
				fee	20000328001168	1924079077
				fee	20000328001168	1924079080
				fee	20000328001168	1924079083
				fee	20000328001168	1924079085
				fee	20000328001168	1924079087
				fee	20150116000910	1924079091
				fee	20000328001168	1924079092
				fee	20000328001168	1924079093
				fee	20000328001168	1924079094
				fee	20000328001168	1924079095
				fee	20000328001168	1924079096
				fee	20000328001168	1924079097
				fee	20000328001168	1924079098
				fee	20000328001168	1924079099
				fee	20001205001900	2024079075
Moss Lake Natural Area - portion	2009 acres (unchanged)	318.37	0.00	fee	9009061764	3626079001
				fee	9009061764	3626079002
				fee	9009061764	3626079046
				fee	9009061764	3626079047
				fee	9009061764	3626079048
				fee	9009061764	3626079049
				fee	9009061764	3626079050
				fee	9009061764	3626079051
				fee	9507190761	3626079052
				fee	9009061764	3626079053
				fee	9009061764	3626079054
				fee	9009061764	3626079056
				fee	9009061764	3626079057
				fee	9507190761	3626079061
				fee	9507190761	3626079062
				fee	9009061764	3626079063
				fee	9507190761	3626079064
Mouth Of Taylor Reach Natural Area - portion	2009 acres with technical corrections (originally 11.70 fee acres) 2015 acres Updated acres	11.90 5.77 17.67	0.00	fee	20040206000848	0422069019
				fee	20101203001492	0422069020
				fee	20010119001294	0422069055
				fee	20010119001294	0422069076
				fee	20041028002316	5112400064
				fee	20070622001154	5112400065
				fee	20110831000371	5112400066
				fee	20041028002316	5112400067
				fee	20041028002316	5112400068
				fee	20001101000284	5112400075
				fee	20030310002119	5112400076
				fee	20030310002119	5112400080
Neely Bridge Natural Area	2009 acres with technical corrections (originally 28.08 fee acres)	36.88	0.00	fee	7811210805	2221059007
				fee	7811210805	2221059010
				fee	7811210805	2221059056
Neill Point Natural Area	2009 acres with technical corrections (originally 52.95 fee acres) 2015 acres	52.05 1.06	0.00	fee	20071017002180	0121029005

Site Name	Acreage Categories	Acres (Fee)	Acres (Easement)	Fee or Easement	Acquisition Deed Recording Numbers	Parcel Numbers
Patterson Creek Natural Area	2009 acres with technical corrections (originally 205.48 fee acres)	<u>206.40</u>	0.00			
				fee	19991103000995	2325069017
				fee	9606040260	2525069006
				fee	9605091516	2525069008
				fee	9606040260	2525069015
				fee	9606040260	2525069019
				fee	9606040260	2525069022
				fee	9606040260	2525069026
				fee	9606040260	2525069027
				fee	20050224002094	2525069028
				fee	9605091516	2525069089
				fee	9605091516	2525069096
				fee	9510161134	2625069004
				fee	9712011870	3025079174
fee	20010508001276	6134500310				
Peterson Lake Natural Area	2009 acres (unchanged)	144.89	0.00			
				fee	9606101882	0522069009
				fee	20060124000988	0522069020
Piner Point Natural Area	2009 acres with technical corrections (originally 7.87 fee acres) 2015 acres Updated acres	<u>7.86</u> <u>6.35</u> <u>14.21</u>	0.00			
				fee	20080829000739	3222039011
				fee	20051024002087	6175800001
				fee	20051024002087	6175800005
				fee	20051024002087	6175800010
				fee	20051024002087	6175800014
				fee	20051024002087	6175800115
				fee	<u>20140527001132</u>	<u>6175800200</u>
				fee	20070925001647	6175800205
				fee	<u>20140407000647</u>	<u>6175800235</u>
				fee	20070925001647	6175800240
				fee	<u>20140407000647</u>	<u>6175800265</u>
				fee	<u>20140603000936</u>	<u>6175800300</u>
				fee	<u>20140527001132</u>	<u>6175800850</u>
				fee	<u>20140527001132</u>	<u>6175800870</u>
				fee	20070925001647	6175800875
				fee	20070925001647	6175800880
				fee	<u>20140407000647</u>	<u>6175800900</u>
fee	<u>20140407000647</u>	<u>6175800960</u>				
Pinnacle Peak Park	2009 acres with technical corrections (originally 227.77 fee acres) 2015 acres Updated acres	<u>227.66</u> <u>86.59</u> <u>314.25</u>	0.00			
				fee	<u>20140307000922</u>	<u>0119069001</u>
				fee	20080102001470	0119069002
				fee	20080102001470	0119069029
				fee	20080102001471	0119069030
				fee	<u>20080102000905</u>	<u>0119069035</u>
				fee	<u>20130927001296</u>	<u>0619079051</u>
				fee	8806060137	3120079062
				fee	20010607000268	3120079085
				fee	20010607000268	3620069013
				fee	<u>20111019001282</u>	<u>3620069015</u>
				fee	20010607000268	3620069016
				fee	<u>20130503000638</u>	<u>3620069030</u>
				fee	<u>20110509000427</u>	<u>3620069042</u>

Site Name	Acreage Categories	Acres (Fee)	Acres (Easement)	Fee or Easement	Acquisition Deed Recording Numbers	Parcel Numbers
				fee fee fee	20110509000427 20110509000427 9210162231	3620069043 3620069044 3620069049
Point Heyer Natural Area	2009 acres with technical corrections (originally 7.09 fee acres) 2015 acres Updated acres	7.06 30.36 37.42	0.00	fee fee fee fee fee fee fee fee fee fee	20140724001072 20110408000242 20130415001492 20090311001362 20081231001594 20100806001375 20101109001951 20081231001594 20081231001594 20110930001700	0422039045 3223039003 3223039055 3223039079 3223039081 3223039152 3223039156 3223039172 3223039173 3223039220
Porter Levee Natural Area	2009 acres with technical corrections (originally 55.80 fee acres)	51.35	0.00	fee fee fee	9902251838 9902251838 9806292082, 9810272347	1621059020 2121059001 2121059004
Raab's Lagoon Natural Area	2009 acres with technical corrections (originally 11.00 fee acres) 2015 acres Updated acres	10.33 0.92 11.25	0.00	fee fee fee fee fee fee	20071231001749 20080903000659 20100219000191 20081015001237 20071217001523 20150220002751	1622039008 3874400070 3874400080 3874400100 3874400102 3874400180
Raging River Natural Area	2009 acres with technical corrections (originally 50.88 fee acres)	55.12	0.00	fee fee fee fee	20001006001274 20001006001274 20001006001274 20001006001274	2724079024 2724079028 2824079025 2824079032
Ravenhill Open Space	2009 acres with technical corrections (originally 25.68 fee acres)	25.70	0.00	fee fee	20010322000987 20010322000987	7167600240 7167600250
Ravensdale Retreat Natural Area	2009 acres with technical corrections (originally 137.97 fee acres)	138.00	0.00	fee fee fee fee fee fee fee fee	20021227001875 20021227001875 20021227001875 20021227001875 20021227001875 20021227001875 20030630005541 20030630005541 20030630005541	3122079005 3122079010 3122079015 3122079020 3122079025 3122079030 3622069063 3622069137

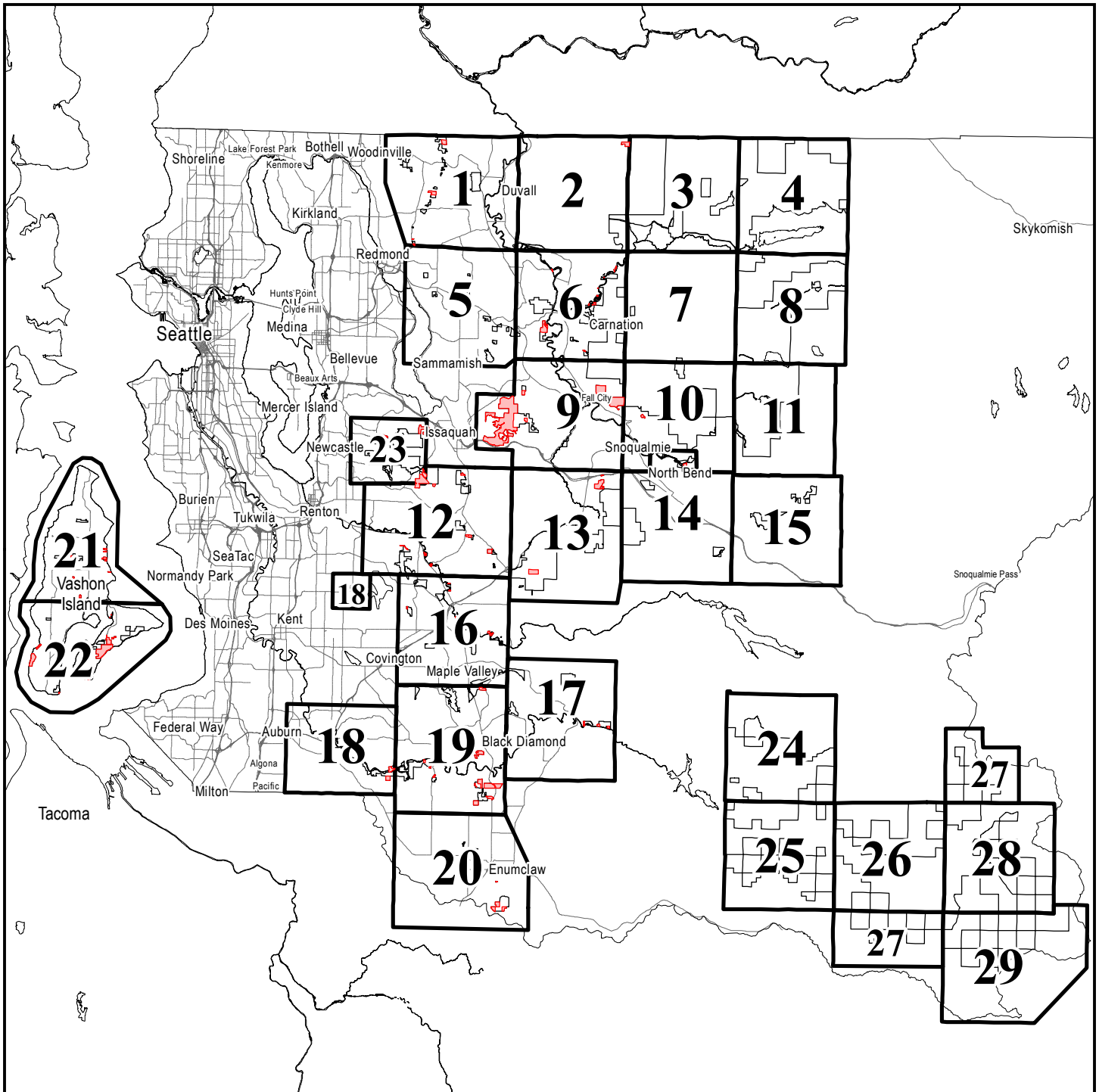
Site Name	Acreage Categories	Acres (Fee)	Acres (Easement)	Fee or Easement	Acquisition Deed Recording Numbers	Parcel Numbers
					1324079001 (technical correction)	
				0324089001		2526079001
				0324099001	1324089001	2526089001
				0325089001	1325079001	2625089001
				0326089001	1325089001	2626089001
				0326099001	1326089001	2626089002
				0424089001	1326099001	2626089003
				0424099001	1425079001*	2724089001
					(*portion of this parcel is in Girl Scouts Totem Council easement, and portion is in Snoqualmie Forest)	
				0425089001		2724089005
				0426089001	1425089001	2724089013
				0426099001	1425099001	2725089001
				0426099017	1425099013	2726089001
				0524089001	1426089001	2824099005
				0524099001	1426099001	2825089001
				0525089001	1524089001	2825099001
				0525099001	1525089001	2826089005
				0624089001	1525099001	2924099001
				0624099001	1526089001	2925089001
				0625089001	1526099001	2925099001
				0625099001	1624089001	2926089001*
						(*2926089001 was split into three parcels: 292608-9001, -9005, and -9006)
				0625099009	1624099001	
				0626099001	1625089001	2926089005
				0724089001	1625099001	2926089006
				0724099001	1626089001	3024099009
				0725089001	1626099001	3025089001
				0725089002	1724089001	3025099001
				0726099001	1724099001	3025099005
				0824089001	1725089001	3026089001
				0824099001	1725099001	3026089006
				0825089001	1726099001	3026099001
				0825089013	1824089001	3125089001
				0826099001	1824099001	3125099001
				0826099005	1825089001	3126089001
				0924089001	1826099001	3126099001
				0924099016	1826099005	3225089001
				0925089001	1924099001	3225099001
				0924099001 (technical correction)		
					1925089001	
				0925099001	1925099001	3226089001
				0926089001	1926099001	3226089013
				0926099001	2024099001	3325089001
				1024089001	2025089001	3325099001
				1024099001	2025099001	3326089001
				1024099004	2026099001	3425089001
				1024099013	2124089001	3426089001
				1024099015	2124099001	3426089005
				1024099016	2125089001	3426089008
				1025089001	2125099001	3426089011
				1025089005	2126089001	3426089013
				1025099001	2126099001	3525079001
				1025099009	2224089001	3525089001
				1026089001	2225089001	3526089001
				1026099001	2225089005	3625079001
				1124079001 (technical correction)		
					2226089001	

Site Name	Acreage Categories	Acres (Fee)	Acres (Easement)	Fee or Easement	Acquisition Deed Recording Numbers	Parcel Numbers
				easement	9402182066	3126079014
				fee	9402182065	3126079017
				easement	9402182066	3126079019
				fee	9402182065	3226079015
				easement	9402182066	3226079031
Stossel Creek Forest	2015 acres	<u>0.00</u>	<u>52.27</u>			
				<u>easement</u>	<u>20100301000584</u>	<u>0126079003</u>
				<u>easement</u>	<u>20100301000584</u>	<u>0126079023</u>
				<u>easement</u>	<u>20100301000584</u>	<u>0126079027</u>
				<u>easement</u>	<u>20100301000584</u>	<u>0126079028</u>
Sugarloaf Mountain Forest - portion	2009 acres (unchanged)	284.28	0.00			
				fee	20010102000330	3422079003
				fee	20010102000330	3422079009
				fee	20010102000330	3422079011
				fee	20010102000330	3422079081
				fee	20010102000330	3422079082
				fee	20010102000330	3422079083
				fee	20010102000330	3422079084
				fee	20010102000330	3422079085
				fee	20010102000330	3422079086
				fee	20010102000330	3422079087
				fee	20010102000330	3422079088
				fee	20010102000330	3422079089
				fee	20010102000330	3422079090
Taylor Mountain Forest	2009 acres with technical corrections (originally 1844.51 fee acres) 2015 acres Updated acres	<u>1843.83</u> <u>80.05</u> <u>1923.88</u>	0.00			
				fee	9710101069	0522079001
				fee	9710101069	0522079019
				fee	199911121764	0622079021
				fee	20031231000677	3023079001
				fee	20020102002079	3023079022
				fee	20020521002187	3023079023
				fee	20020521002187	3023079024
				fee	9710101069	3123079003
				fee	9710101069	3223079001
				<u>fee</u>	<u>20110413001759</u>	<u>3223079009</u>
				fee	9710101069	3223079011
				fee	20010918000268	3223079014
				<u>fee</u>	<u>20140304000831</u>	<u>3223079015</u>
				fee	9710101069	3223079021
				fee	9710101069	3223079027
				fee	9710101069	3323079005
				fee	9710101069	3323079009
Three Forks Park Natural Area - portion	2009 acres with technical corrections (originally 267.42 fee acres) 2015 acres Updated acres	<u>236.99</u> <u>21.44</u> <u>258.43</u>	0.00			
				fee	9611070455	0323089002
				fee	9009130663	3224089080
				fee	8810120739	3324089005
				fee	9010010815	3324089031
				fee	9404151411	3324089032
				fee	9707310459	3324089035
				fee	9408310922	3324089037
				fee	9410131120	3324089038
				fee	9411231904	3324089039
				fee	9403211582	3324089040
				fee	9403021764	3324089041
				fee	9403021764	3324089042

Site Name	Acreage Categories	Acres (Fee)	Acres (Easement)	Fee or Easement	Acquisition Deed Recording Numbers	Parcel Numbers
				fee	9812112657	3324089059
				fee	9206080603	3424089003
				fee	9206080603	3424089006
				fee	8805110850	3424089011
				fee	0000000000	3424089012
				fee	9008170662	3424089022
				<u>fee</u>	<u>20120217001529</u>	<u>3424089024</u>
				fee	9006290906	3424089027
				fee	8012220660	3424089038
				fee	20001228000803	3424089074
				fee	9611070455	3424089077
				fee	8910131380	3424089099
				fee	8012220660	3424089100
				fee	9308202064	3424089115
				fee	9405271544	3424089116
				fee	9804010866	3424089120
<u>Tokul Creek Forest - portion</u>	<u>2015 acres</u>		<u>476.65</u>	<u>easement</u>	<u>20030326002999</u>	<u>1124079029</u>
				<u>easement</u>	<u>20030326002999</u>	<u>1124079031</u>
				<u>easement</u>	<u>20030326002999</u>	<u>1124079032</u>
				<u>easement</u>	<u>20030326002999</u>	<u>1324079001</u>
				<u>easement</u>	<u>20030326002999</u>	<u>1724089025</u>
				<u>easement</u>	<u>20030326002999</u>	<u>2024089103</u>
Tollgate Farm	2009 acres (unchanged)	161.23	0.00	fee	20021230003464	0523089009
				fee	20021230003464	0523089010
				fee	20021230003464	0523089011
				fee	20021230003464	0523089012
				fee	20021230003464	0523089015
Tolt River Natural Area	2009 acres with technical corrections (originally 263.92 fee acres) 2015 acres Updated acres	<u>257.68</u> <u>15.11</u> <u>272.79</u>	0.00	fee	20041214002391	0125079001
				fee	20041214002391	1125079013
				fee	20060818000252	1125079020
				fee	20060317002434	1125079041
				fee	991021000293	1125079044
				fee	20060317002434	1125079056
				<u>fee</u>	<u>20130702000399</u>	<u>1125079063</u>
				fee	20060818000252	1125079065
				fee	9310061053	1125079067
				fee	9310061053	1125079074
				fee	20060818000252	1125079076
				fee	20060818000252	1125079077
				fee	20060818000252	1125079078
				fee	20060818000252	1125079089
				<u>fee</u>	<u>20120215001890</u>	<u>1225079023</u>
				fee	20020725002223	1425079010
				fee	9905141848	1425079013
				fee	20031027000767	1425079031
				fee	20030819002189	1425079032
				fee	20031231000336	1425079033
				<u>fee</u>	<u>20090930002007</u>	<u>1425079034</u>
				fee	20031202001534	1425079035
				fee	20020628000898	1425079036
				<u>fee</u>	<u>20120417000602</u>	<u>1425079037</u>
				fee	20020930004048	1425079040
				fee	20040114001712	1425079042
				fee	20031010001241	1425079044
				fee	19991222001463	1425079050
				fee	20021212001814	1425079052
				<u>fee</u>	<u>20100305001318</u>	<u>1425079053</u>

Site Name	Acreage Categories	Acres (Fee)	Acres (Easement)	Fee or Easement	Acquisition Deed Recording Numbers	Parcel Numbers
				fee	20100219000935	1425079056
				fee	991021000293	1425079058
				fee	20130716000977	1525079022
				fee	20140501000342	7325600050
				fee	20121217002305	7325600120
				fee	20121217002305	7325600130
				fee	20121217002305	7325600140
				fee	20121217002305	7325600150
				fee	20140606001111	7325600160
Upper Bear Creek Natural Area	2009 acres with technical corrections (originally 15.99 acres easement)	21.56	16.00	fee	199105221371	0826069042
				easement	9606050592	0826069049
				fee	9508170517	0826069064
				easement	9606051044	0826069068
				easement	9808071438	0826069100
				fee	9603250611	0826069144
				easement	9606121519	0826069202
				fee	9508170517	0826069218
				fee	9705011108	0826069246
				fee	9805182363	1726069040
				fee	9704180334	1726069097
				fee	20050421002256	1726069098
				fee	20050421002256	1726069107
Upper Green River Watershed Forest	2009 acres with technical corrections (originally 45040.48 easement acres)	0.00	45041.56	easement (all)	20081209000996 (all)	
				Parcels (data entered in all three columns):		
				0119109001	1320099015	2520099001
				0119119001	1320109001	2520119001
				0120099009	1420109001	2621099001
				0120109005	1519119001	2720099001
				0220109001	1520099005	2720119001
				0319109001	1520109001	2721099001
				0319119001	1520119001	2821099001
				0319129001	1521099009	2920099001
				0320099001	1620109001	2920109005
				0320119001	1621099002	2920119001
				0420099001	1719119001	2921099001
				0519109001	1720099001	2921119001
				0519119001	1720109001	3020109001
				0520099001	1720119001	3021099001
				0520099009	072011HYDR	3120109001
				0520119001	1721099001	3120119001
				0619119002	1821099005	3121099001
				0620099005	1920099001	3121119001
				0620119001	1920109005	3220119001
				0719119001	1921099001	3221099001
				0720099014	1921119001	3221099011
				0720109001	2021099001	3320109001
				0720119001	2119119001	3320119001
				0820099014	2120099001	3321099001
				0821099002	2120119001	3321099005
				0919109001	2120119005	3321119001
				0919119001	2121099001	3421099001
				0920099010	2221099002	3520099001
				0920109001	222109HYDR	3520119001
				0920119001	2320099001	3521099005
				1119109001	2320119001	3621099001
				1119119001	2321099010	
				1120109001	2421099002	

Site Name	Acreage Categories	Acres (Fee)	Acres (Easement)	Fee or Easement	Acquisition Deed Recording Numbers	Parcel Numbers
				easement	20090519001119	2823079005*
				<i>(*Parcel 222307-9002 is a new parcel number assigned to land that was formerly part of parcel 282307-9005. Parcel 282307-9005 still exists, with a smaller acreage. Parcel number 222307-9002 was formerly assigned to land that is now called parcel 232307-9002.)</i>		
				easement	20010813001364	2923079001
Wetland 14 Natural Area	2009 acres with technical corrections (originally 40.53 fee acres) 2015 acres Updated acres	<u>41.25</u> <u>9.56</u> <u>50.81</u>	0.00	fee	9804152030 <u>20131108001418</u>	3023069043 <u>3023069139</u>
Wetland 79 Natural Area	2009 acres (unchanged)	6.87	0.00	fee	9811121286	2222069005
Total Acreage		Fee	Easement			
2009 acres (after technical corrections are applied)		13,412.68	141,777.91			
2015 acres		<u>3,089.91</u>	<u>845.01</u>			
Updated acres		<u>16,502.59</u>	<u>142,622.92</u>			

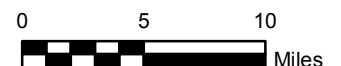


Inventory of High Conservation Value Properties

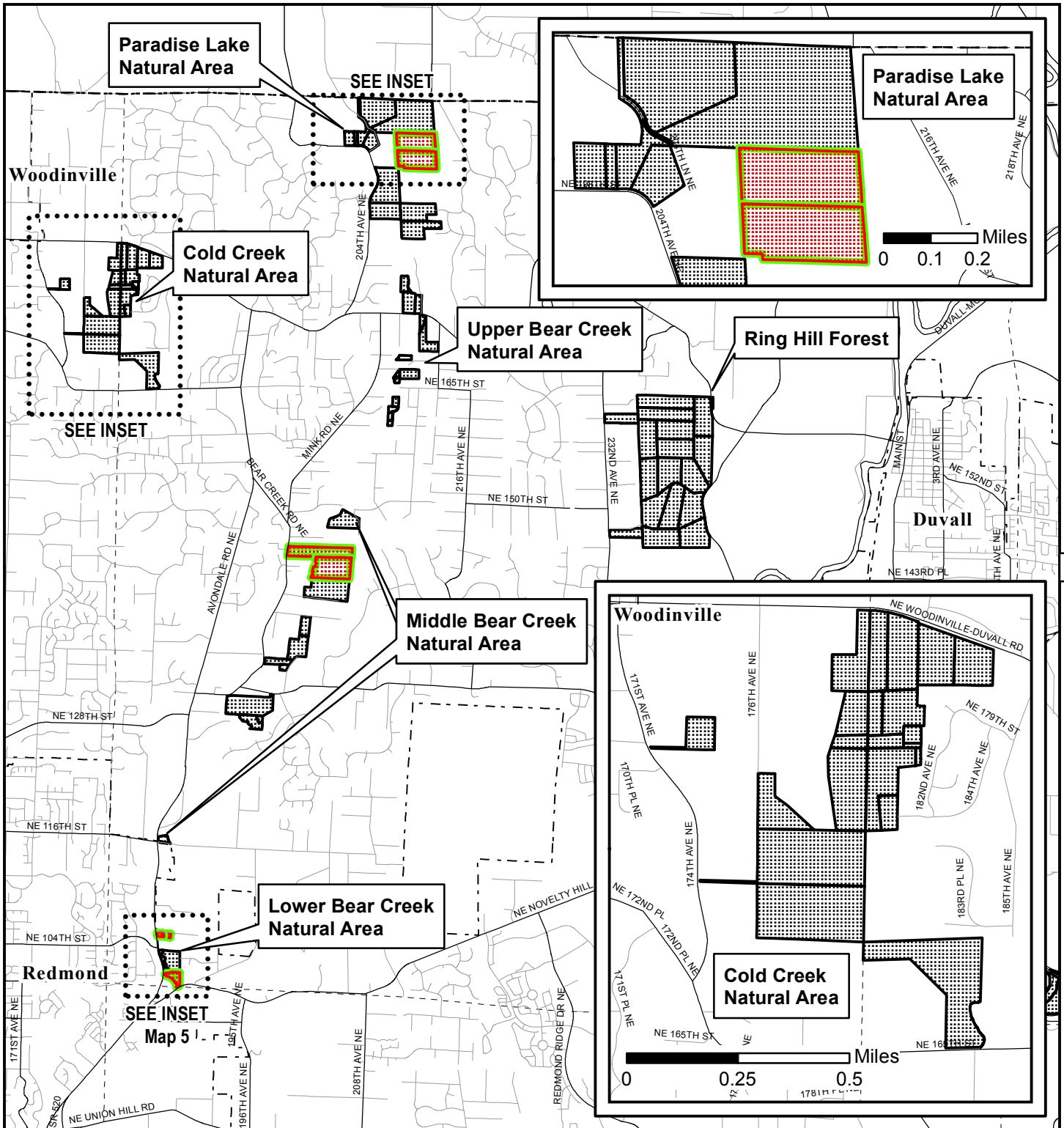
Index To Maps



Updated October 23, 2015



The information included on this map has been compiled by King County staff from a variety of sources and is subject to change without notice. King County makes no representations of warranties, express or implied, as to the accuracy, completeness, timeliness, or rights to the use of such information. King County shall not be liable for any general, special, indirect, incidental, or consequential damages including, but not limited to, lost revenues or lost profits resulting from the use or misuse of the information contained on this map. Any sale of this map or information on this map is prohibited except by written permission of King County.







Inventory of High Conservation Value Properties

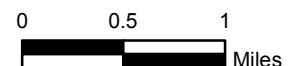
Map 1 - T26-R6

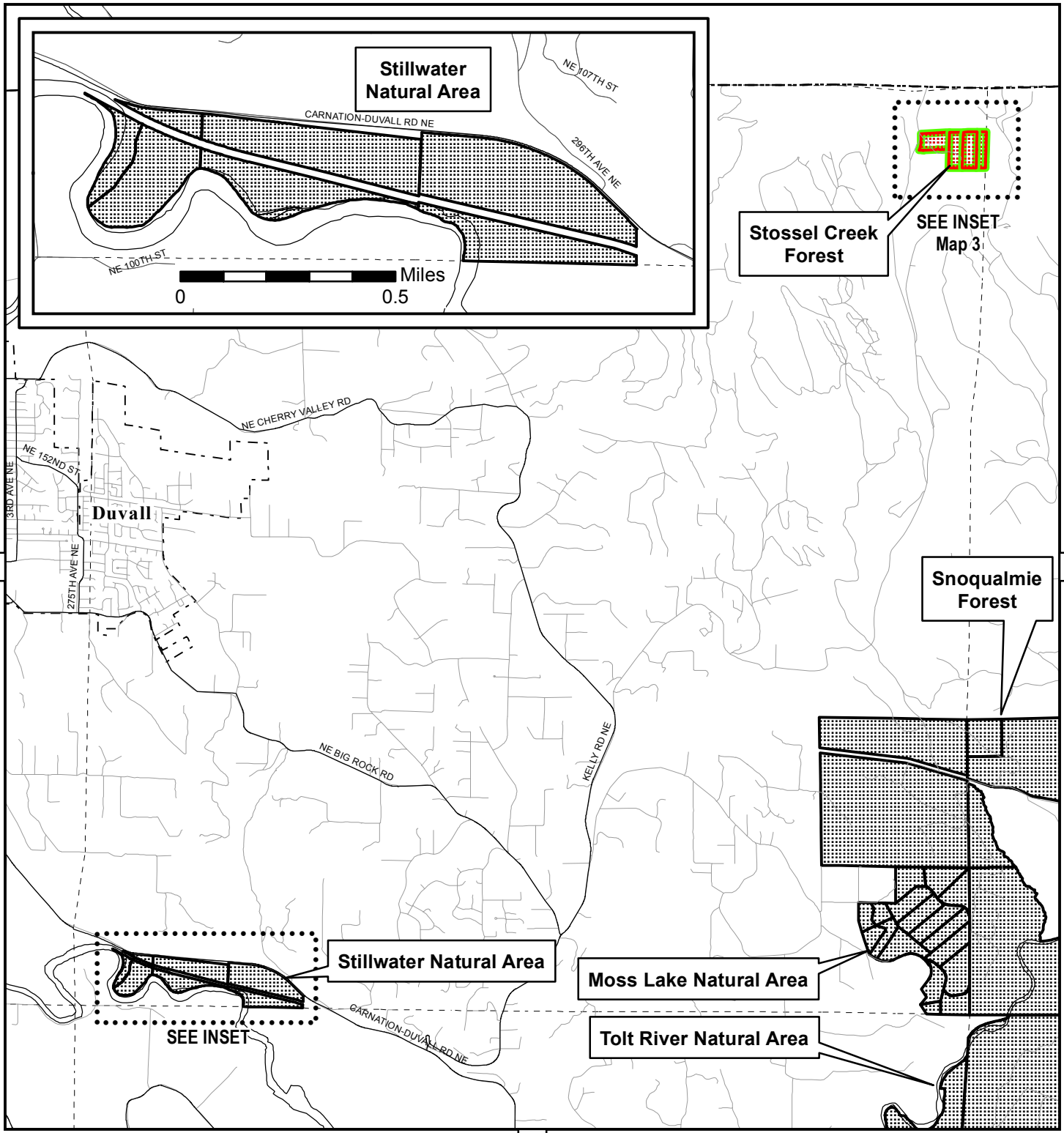


July 30, 2015

The information included on this map has been compiled by King County staff from a variety of sources and is subject to change without notice. King County makes no representations of warranties, express or implied, as to the accuracy, completeness, timeliness, or rights to the use of such information. King County shall not be liable for any general, special, indirect, incidental, or consequential damages including, but not limited to, lost revenues or lost profits resulting from the use or misuse of the information contained on this map. Any sale of this map or information on this map is prohibited except by written permission of King County.

-  High Conservation Value Properties
-  Recommended Additions for 2015
-  Cities
-  Township Lines









Inventory of High Conservation Value Properties

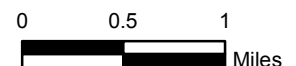
Map 2 - T26-R7

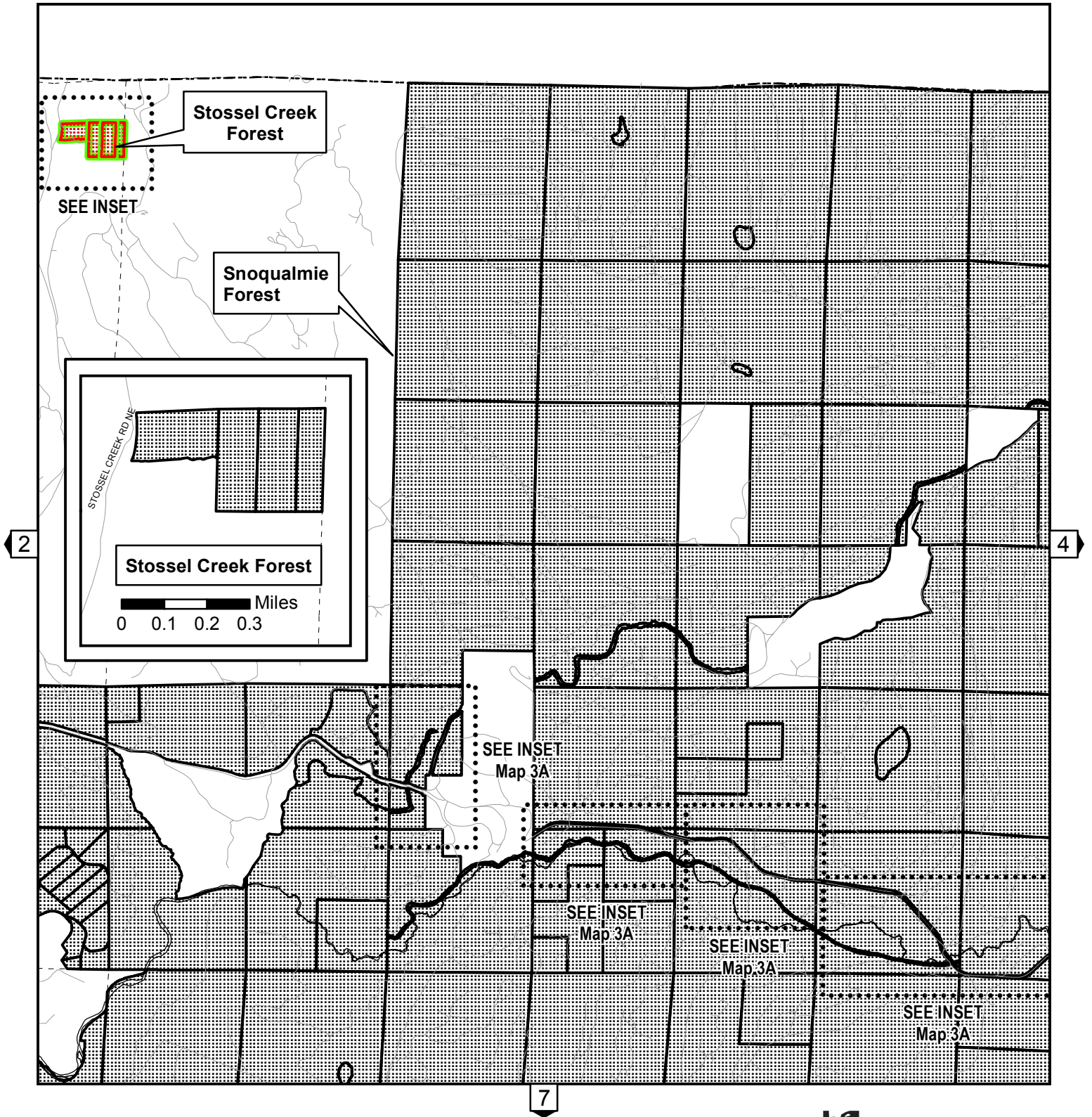


July 30, 2015

The information included on this map has been compiled by King County staff from a variety of sources and is subject to change without notice. King County makes no representations of warranties, express or implied, as to the accuracy, completeness, timeliness, or rights to the use of such information. King County shall not be liable for any general, special, indirect, incidental, or consequential damages including, but not limited to, lost revenues or lost profits resulting from the use or misuse of the information contained on this map. Any sale of this map or information on this map is prohibited except by written permission of King County.

-  High Conservation Value Properties
-  Recommended Additions for 2015
-  Cities
-  Township Lines








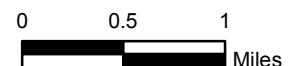
Inventory of High Conservation Value Properties

Map 3 - T26-R8

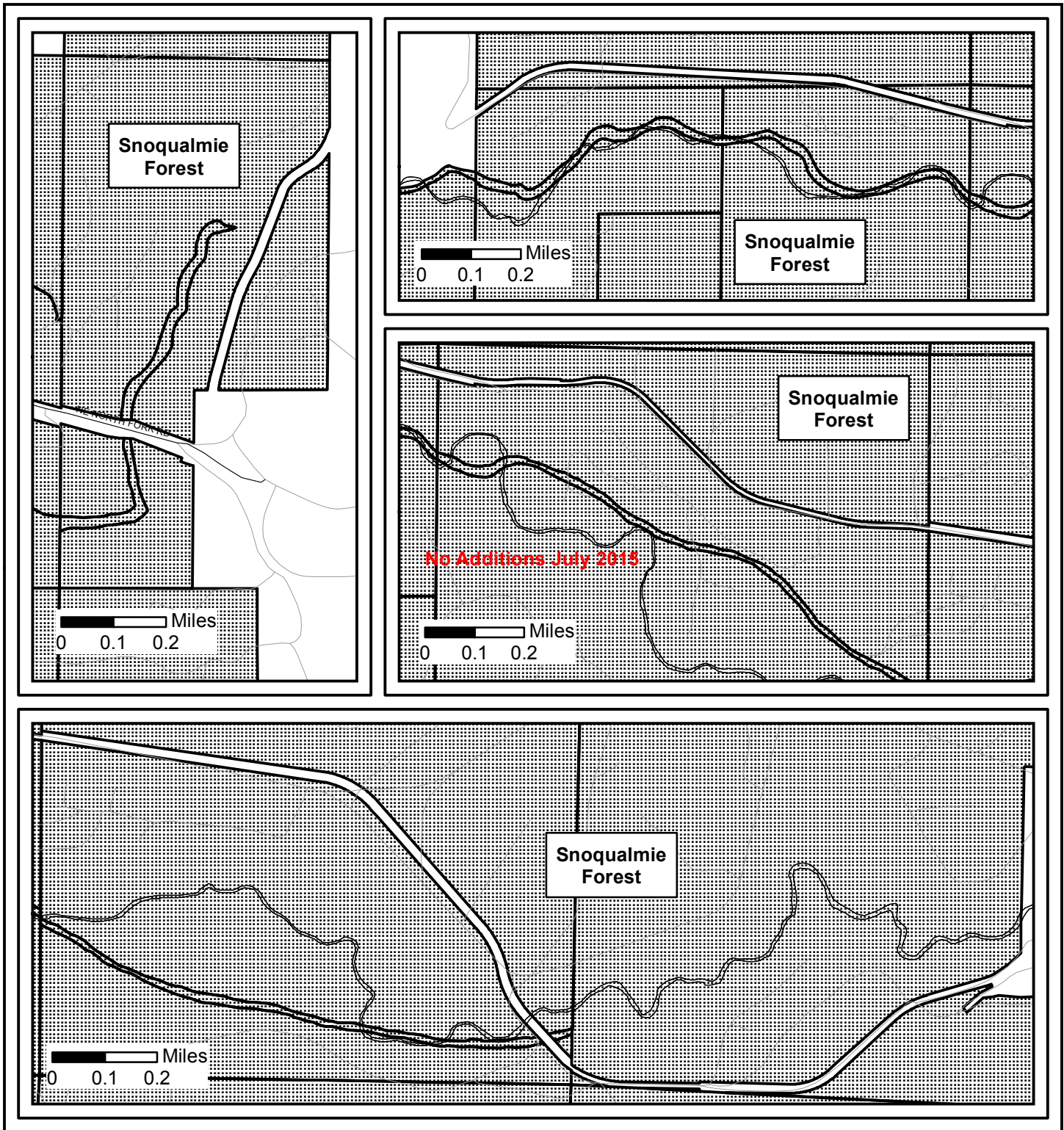


Updated October 23, 2015

-  High Conservation Value Properties
-  Recommended Additions for 2015
-  Township Lines



The information included on this map has been compiled by King County staff from a variety of sources and is subject to change without notice. King County makes no representations of warranties, express or implied, as to the accuracy, completeness, timeliness, or rights to the use of such information. King County shall not be liable for any general, special, indirect, incidental, or consequential damages including, but not limited to, lost revenues or lost profits resulting from the use or misuse of the information contained on this map. Any sale of this map or information on this map is prohibited except by written permission of King County.






Inventory of High Conservation Value Properties

Map 3A - T26-R8 Insets

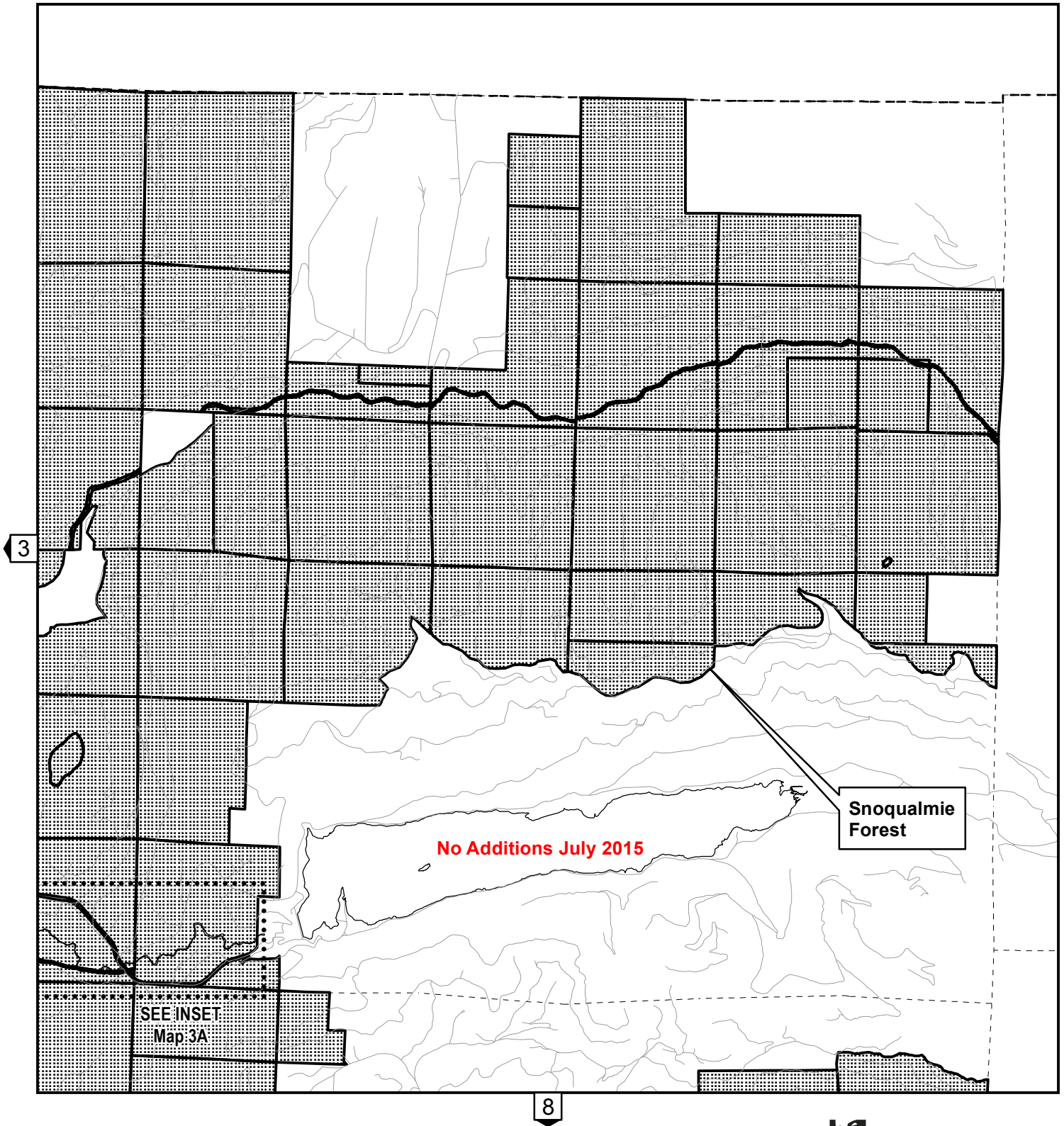


Updated October 23, 2015

-  High Conservation Value Properties
-  Recommended Additions for 2015
-  Township Lines



The information included on this map has been compiled by King County staff from a variety of sources and is subject to change without notice. King County makes no representations of warranties, express or implied, as to the accuracy, completeness, timeliness, or rights to the use of such information. King County shall not be liable for any general, special, indirect, incidental, or consequential damages including, but not limited to, lost revenues or lost profits resulting from the use or misuse of the information contained on this map. Any sale of this map or information on this map is prohibited except by written permission of King County.







Inventory of High Conservation Value Properties

Map 4 - T26-R9

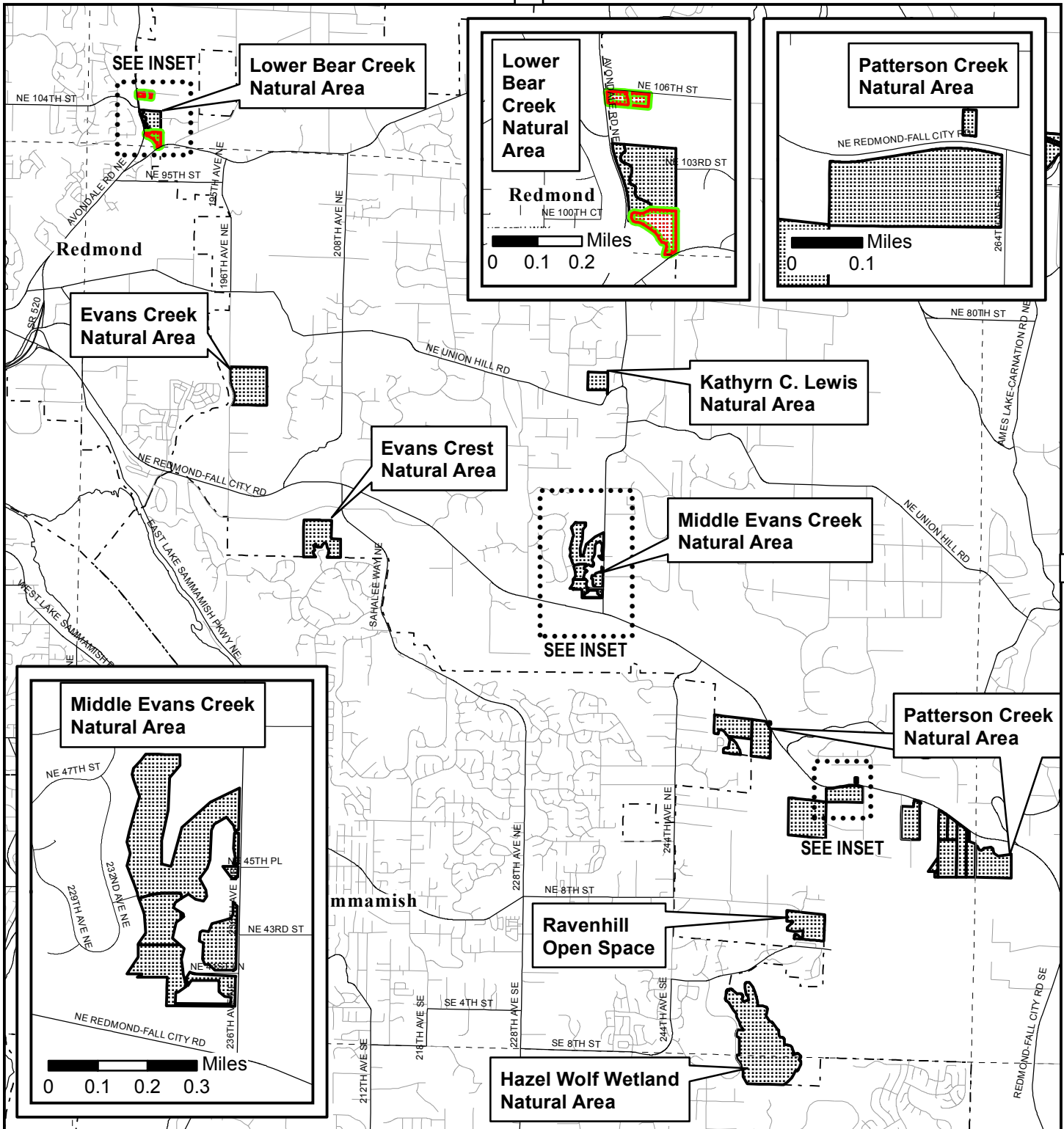


Updated October 23, 2015

-  High Conservation Value Properties
-  Recommended Additions for 2015
-  Township Lines



The information included on this map has been compiled by King County staff from a variety of sources and is subject to change without notice. King County makes no representations of warranties, express or implied, as to the accuracy, completeness, timeliness, or rights to the use of such information. King County shall not be liable for any general, special, indirect, incidental, or consequential damages including, but not limited to, lost revenues or lost profits resulting from the use or misuse of the information contained on this map. Any sale of this map or information on this map is prohibited except by written permission of King County.







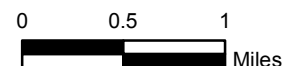
Inventory of High Conservation Value Properties

Map 5 - T25-R6

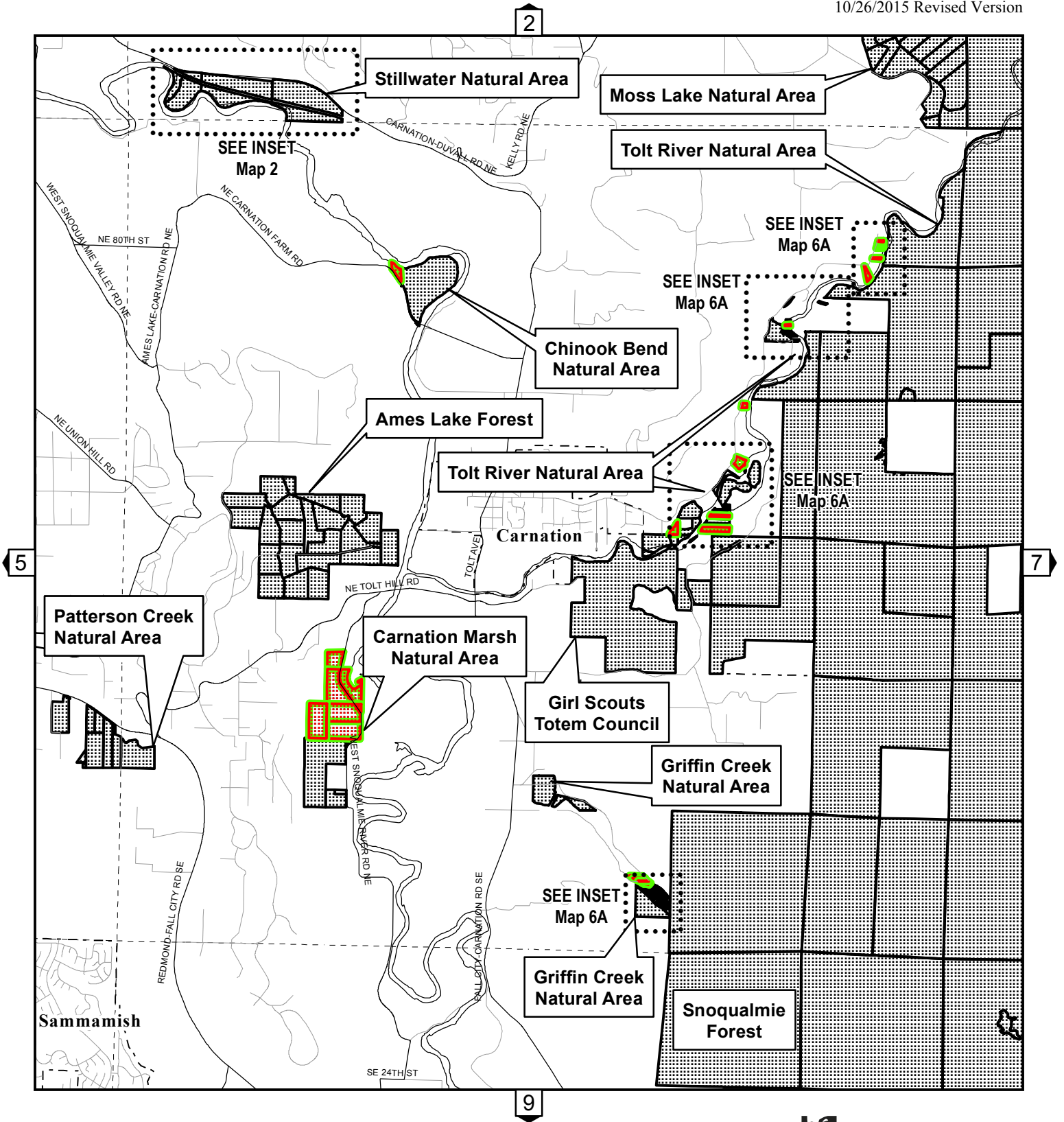


July 30, 2015

-  High Conservation Value Properties
-  Recommended Additions for 2015
-  Cities
-  Township Lines



The information included on this map has been compiled by King County staff from a variety of sources and is subject to change without notice. King County makes no representations of warranties, express or implied, as to the accuracy, completeness, timeliness, or rights to the use of such information. King County shall not be liable for any general, special, indirect, incidental, or consequential damages including, but not limited to, lost revenues or lost profits resulting from the use or misuse of the information contained on this map. Any sale of this map or information on this map is prohibited except by written permission of King County.








Inventory of High Conservation Value Properties

Map 6 - T25-R7

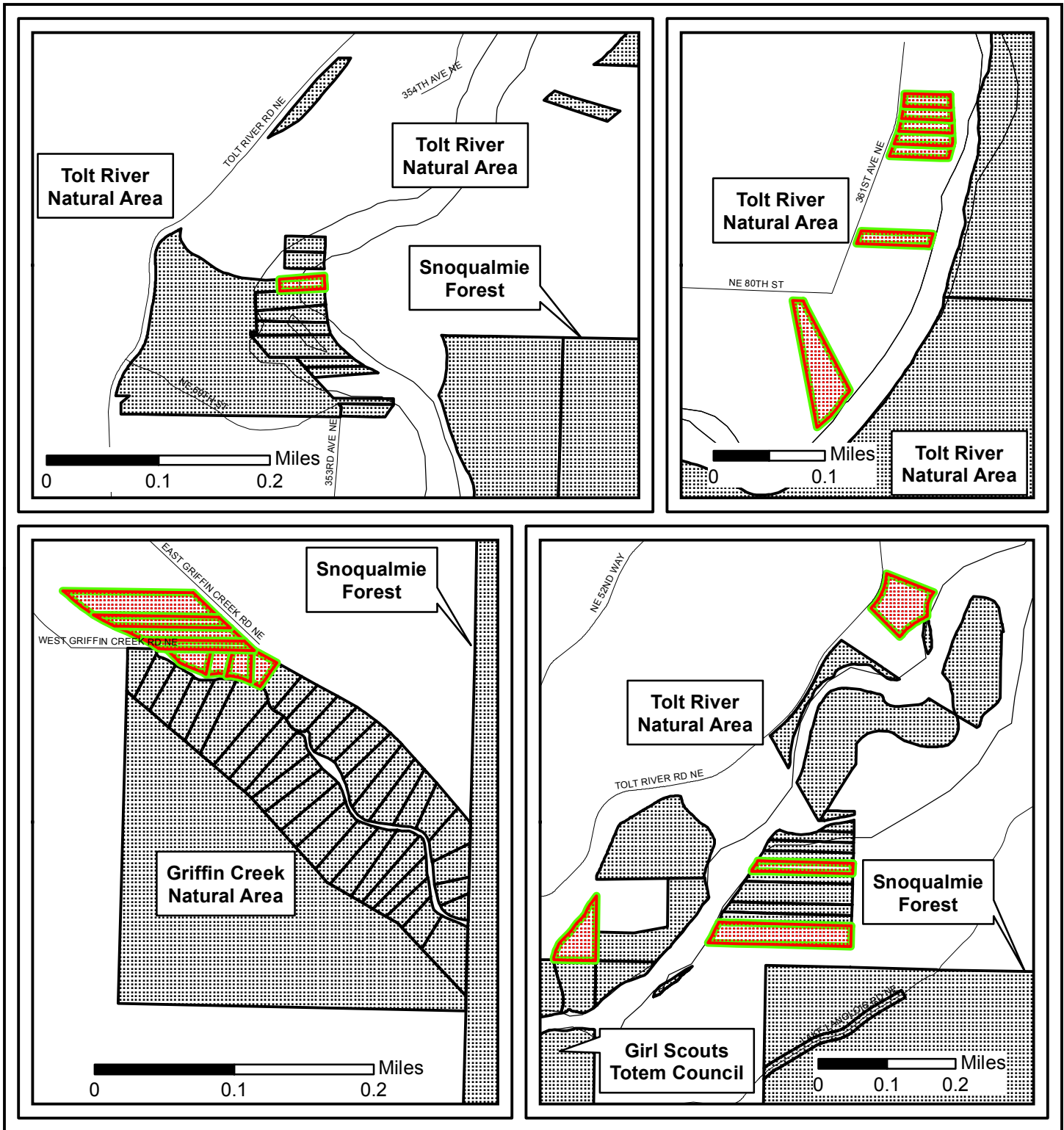


July 30, 2015

-  High Conservation Value Properties
-  Recommended Additions for 2015
-  Cities
-  Township Lines



The information included on this map has been compiled by King County staff from a variety of sources and is subject to change without notice. King County makes no representations of warranties, express or implied, as to the accuracy, completeness, timeliness, or rights to the use of such information. King County shall not be liable for any general, special, indirect, incidental, or consequential damages including, but not limited to, lost revenues or lost profits resulting from the use or misuse of the information contained on this map. Any sale of this map or information on this map is prohibited except by written permission of King County.






Inventory of High Conservation Value Properties

Map 6A - T25-R7 Insets

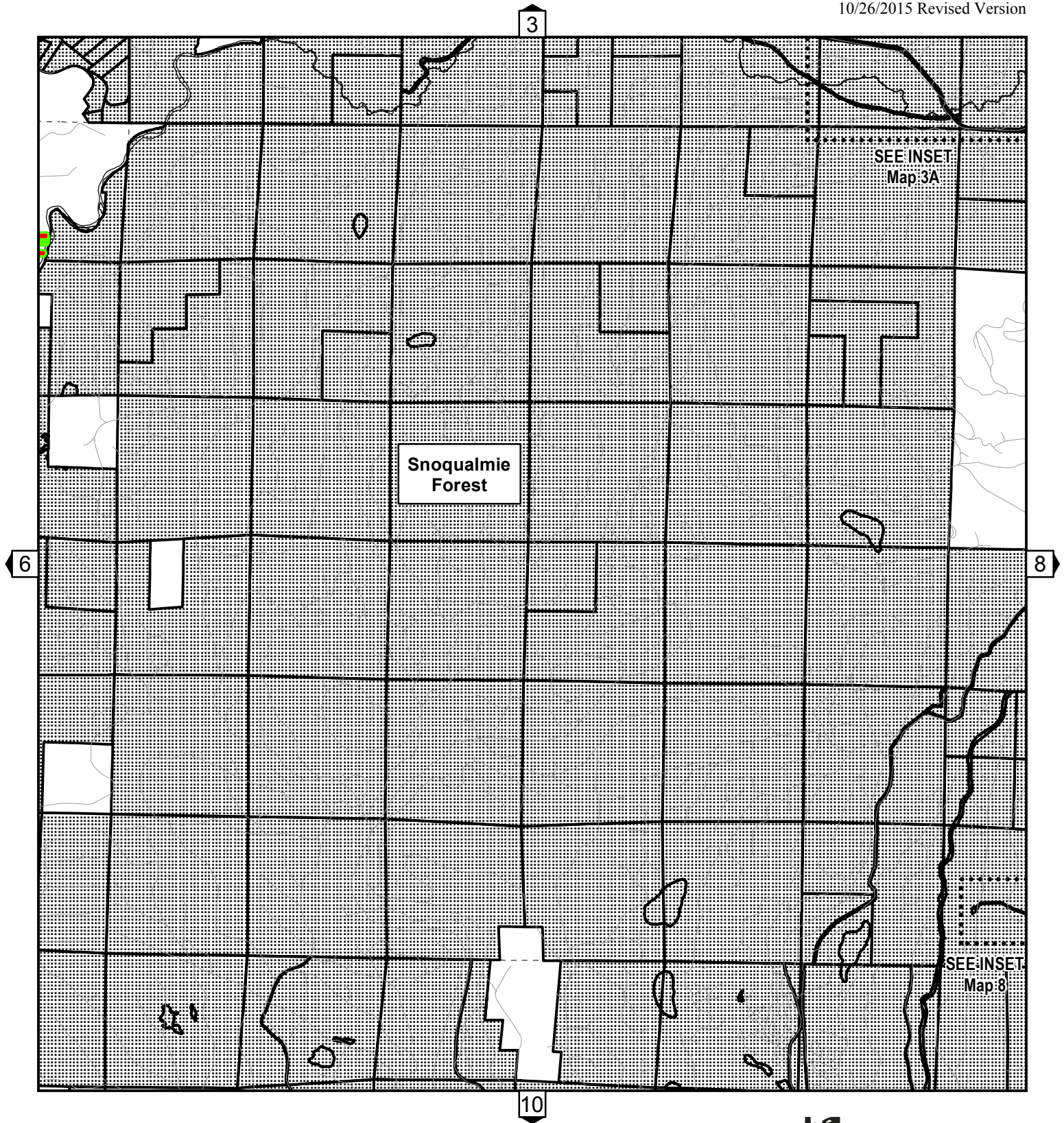


July 30, 2015

-  High Conservation Value Properties
-  Recommended Additions for 2015
-  Township Lines



The information included on this map has been compiled by King County staff from a variety of sources and is subject to change without notice. King County makes no representations of warranties, express or implied, as to the accuracy, completeness, timeliness, or rights to the use of such information. King County shall not be liable for any general, special, indirect, incidental, or consequential damages including, but not limited to, lost revenues or lost profits resulting from the use or misuse of the information contained on this map. Any sale of this map or information on this map is prohibited except by written permission of King County.






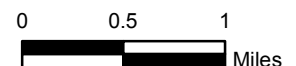
Inventory of High Conservation Value Properties

Map 7 - T25-R8



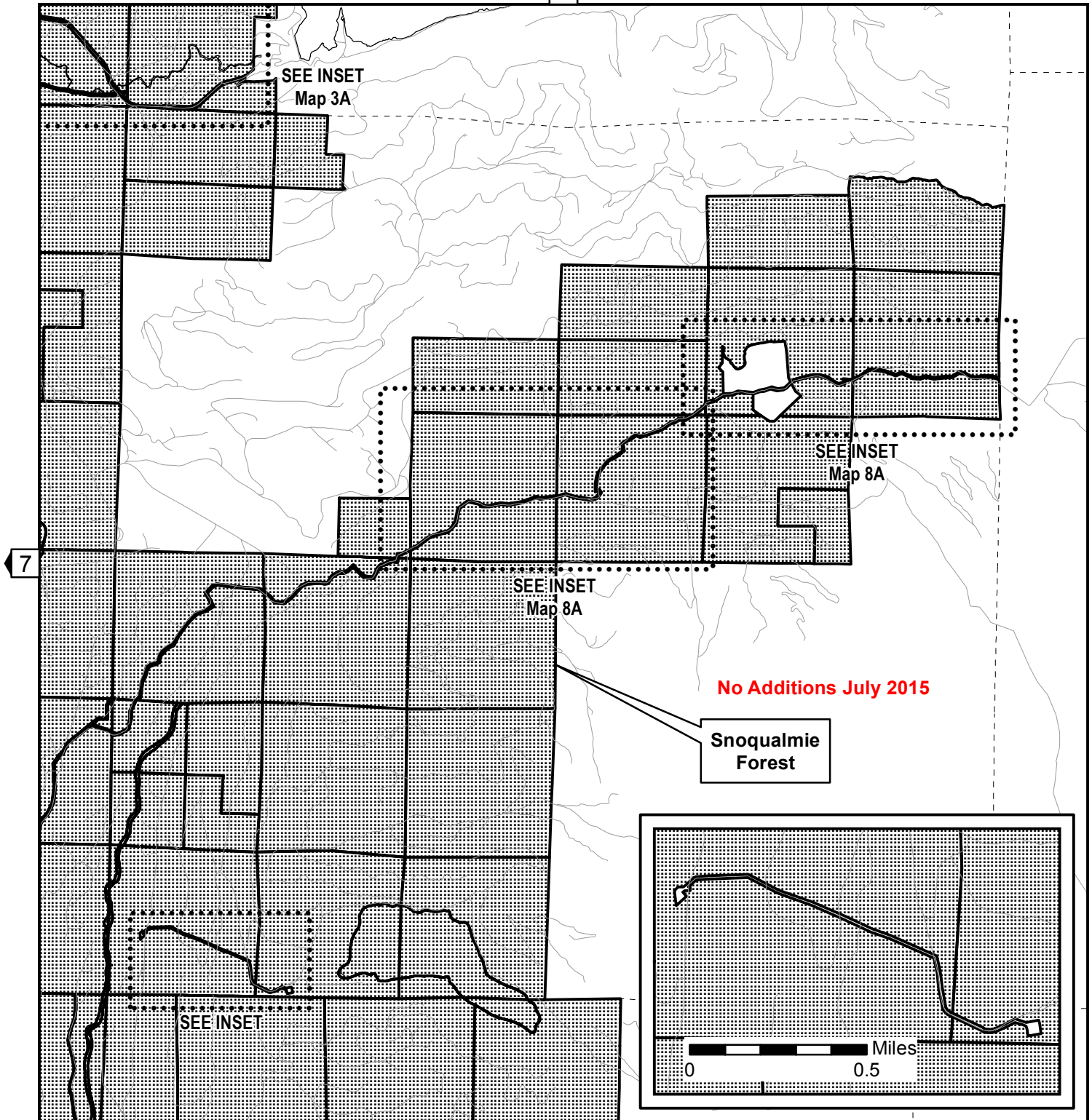
Updated October 23, 2015

-  High Conservation Value Properties
-  Recommended Additions for 2015
-  Township Lines



The information included on this map has been compiled by King County staff from a variety of sources and is subject to change without notice. King County makes no representations of warranties, express or implied, as to the accuracy, completeness, timeliness, or rights to the use of such information. King County shall not be liable for any general, special, indirect, incidental, or consequential damages including, but not limited to, lost revenues or lost profits resulting from the use or misuse of the information contained on this map. Any sale of this map or information on this map is prohibited except by written permission of King County.

4






Inventory of High Conservation Value Properties

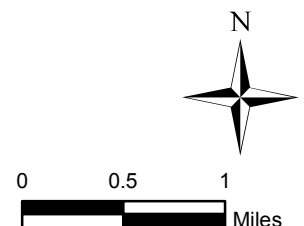
Map 8 - T25-R9

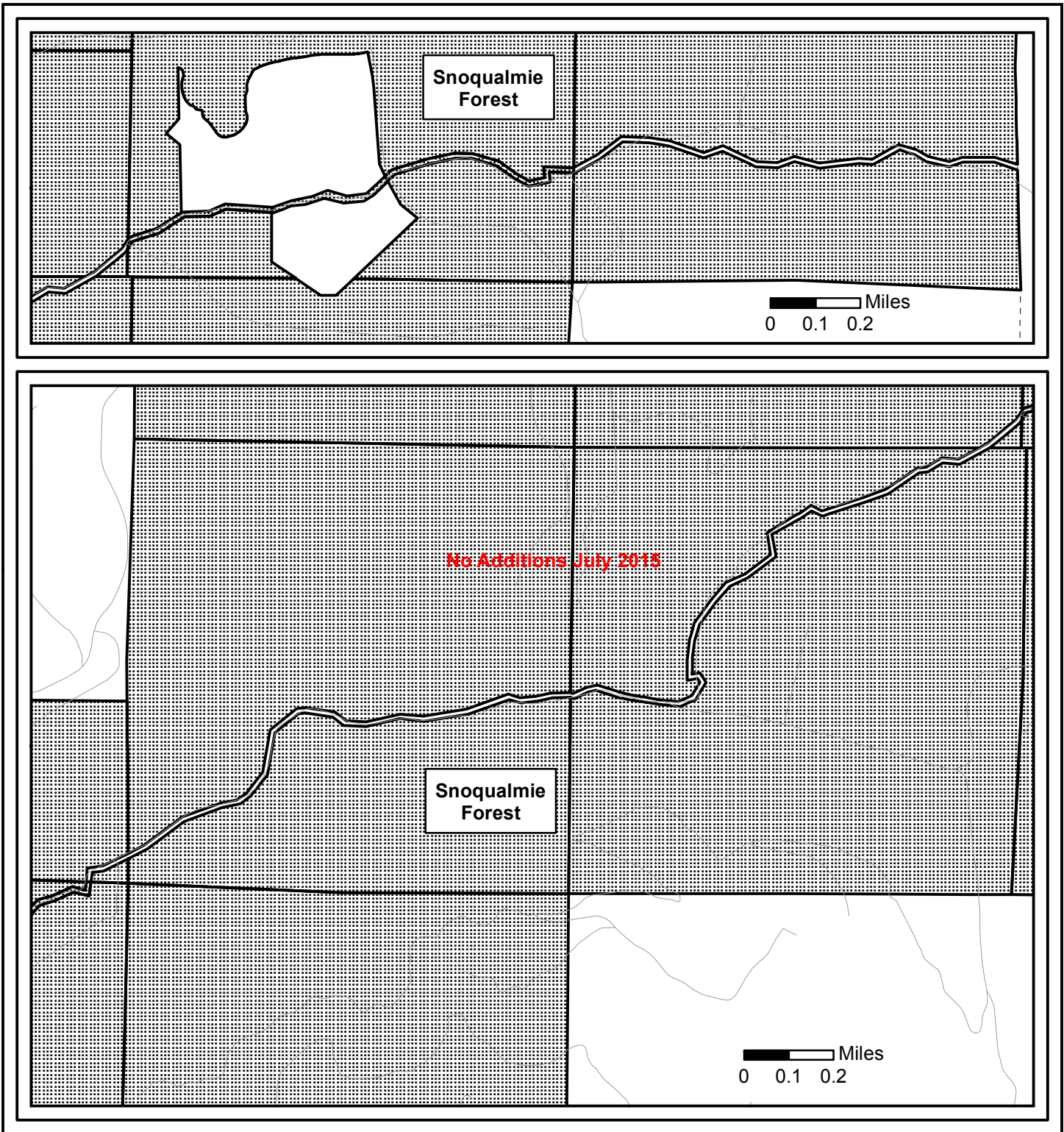


Updated October 23, 2015

-  Recommended Additions for 2015
-  High Conservation Value Properties
-  Township Lines

The information included on this map has been compiled by King County staff from a variety of sources and is subject to change without notice. King County makes no representations of warranties, express or implied, as to the accuracy, completeness, timeliness, or rights to the use of such information. King County shall not be liable for any general, special, indirect, incidental, or consequential damages including, but not limited to, lost revenues or lost profits resulting from the use or misuse of the information contained on this map. Any sale of this map or information on this map is prohibited except by written permission of King County.








Inventory of High Conservation Value Properties

Map 8A - T25-R9 Insets

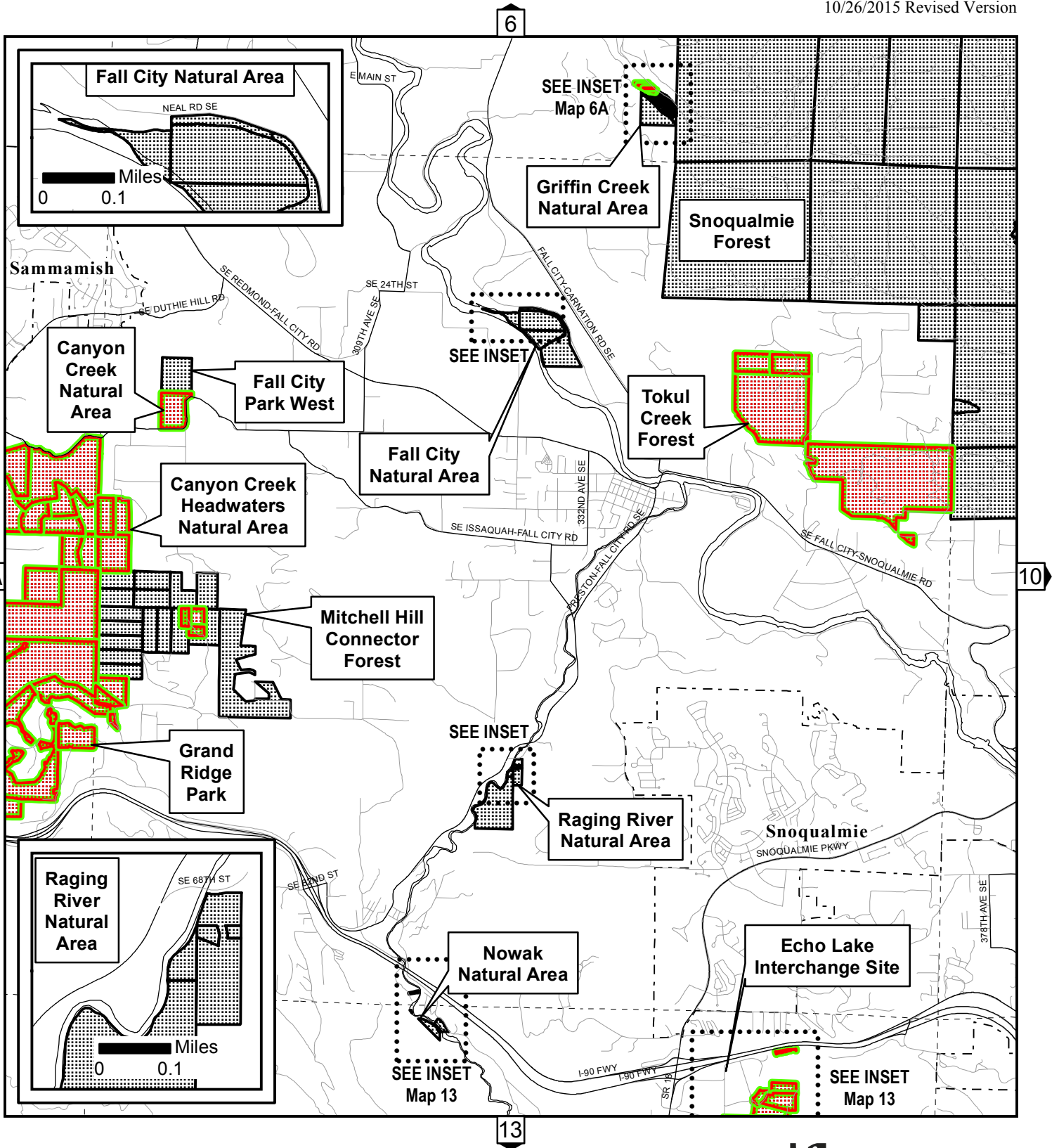


Updated October 23, 2015

-  High Conservation Value Properties
-  Recommended Additions for 2015
-  Township Lines



The information included on this map has been compiled by King County staff from a variety of sources and is subject to change without notice. King County makes no representations of warranties, express or implied, as to the accuracy, completeness, timeliness, or rights to the use of such information. King County shall not be liable for any general, special, indirect, incidental, or consequential damages including, but not limited to, lost revenues or lost profits resulting from the use or misuse of the information contained on this map. Any sale of this map or information on this map is prohibited except by written permission of King County.







Inventory of High Conservation Value Properties

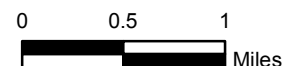
Map 9 - T24-R7

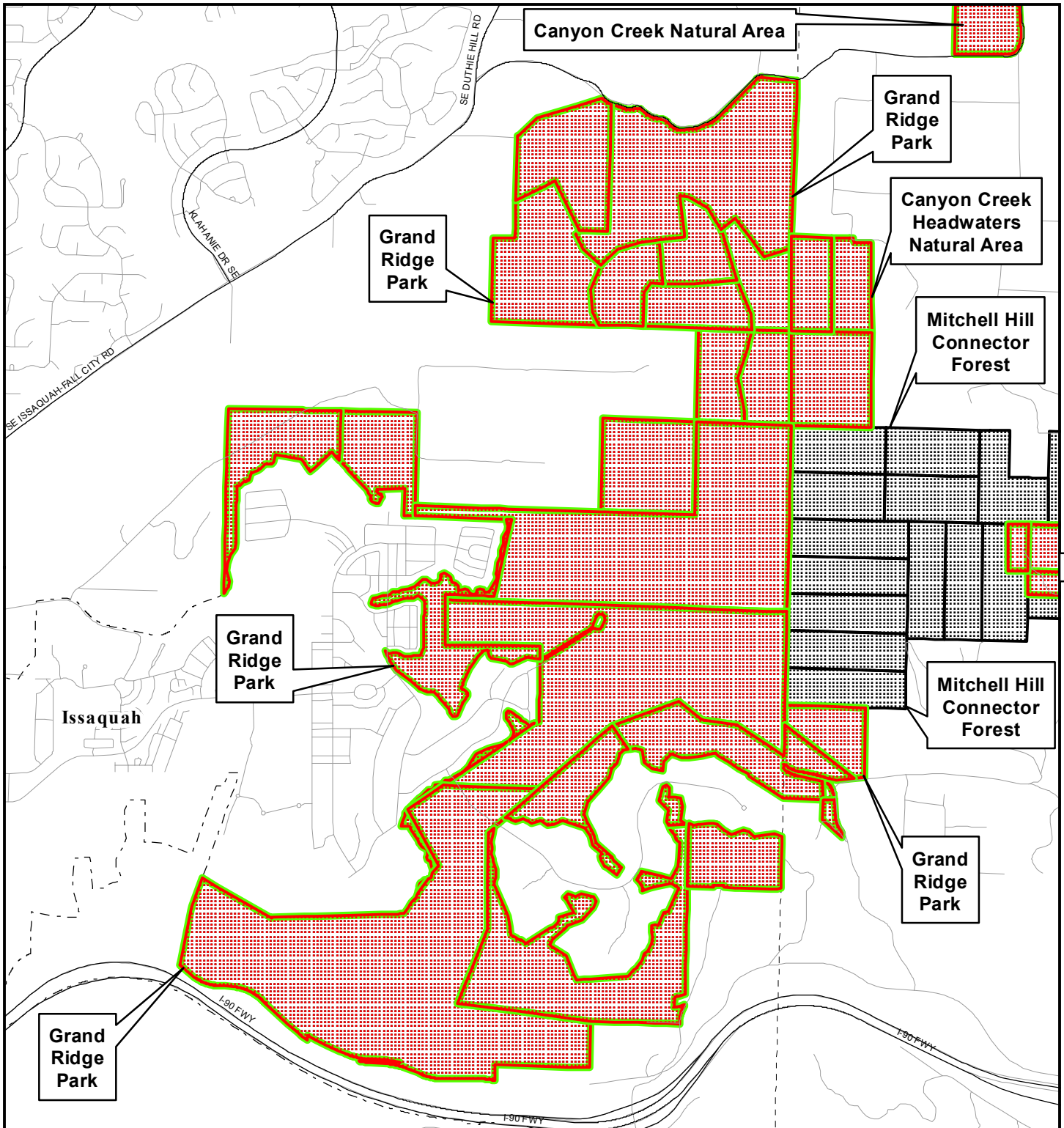


July 30, 2015

The information included on this map has been compiled by King County staff from a variety of sources and is subject to change without notice. King County makes no representations of warranties, express or implied, as to the accuracy, completeness, timeliness, or rights to the use of such information. King County shall not be liable for any general, special, indirect, incidental, or consequential damages including, but not limited to, lost revenues or lost profits resulting from the use or misuse of the information contained on this map. Any sale of this map or information on this map is prohibited except by written permission of King County.

-  High Conservation Value Properties
-  Recommended Additions for 2015
-  Cities
-  Township Lines









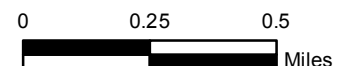
Inventory of High Conservation Value Properties

Map 9A - Grand Ridge

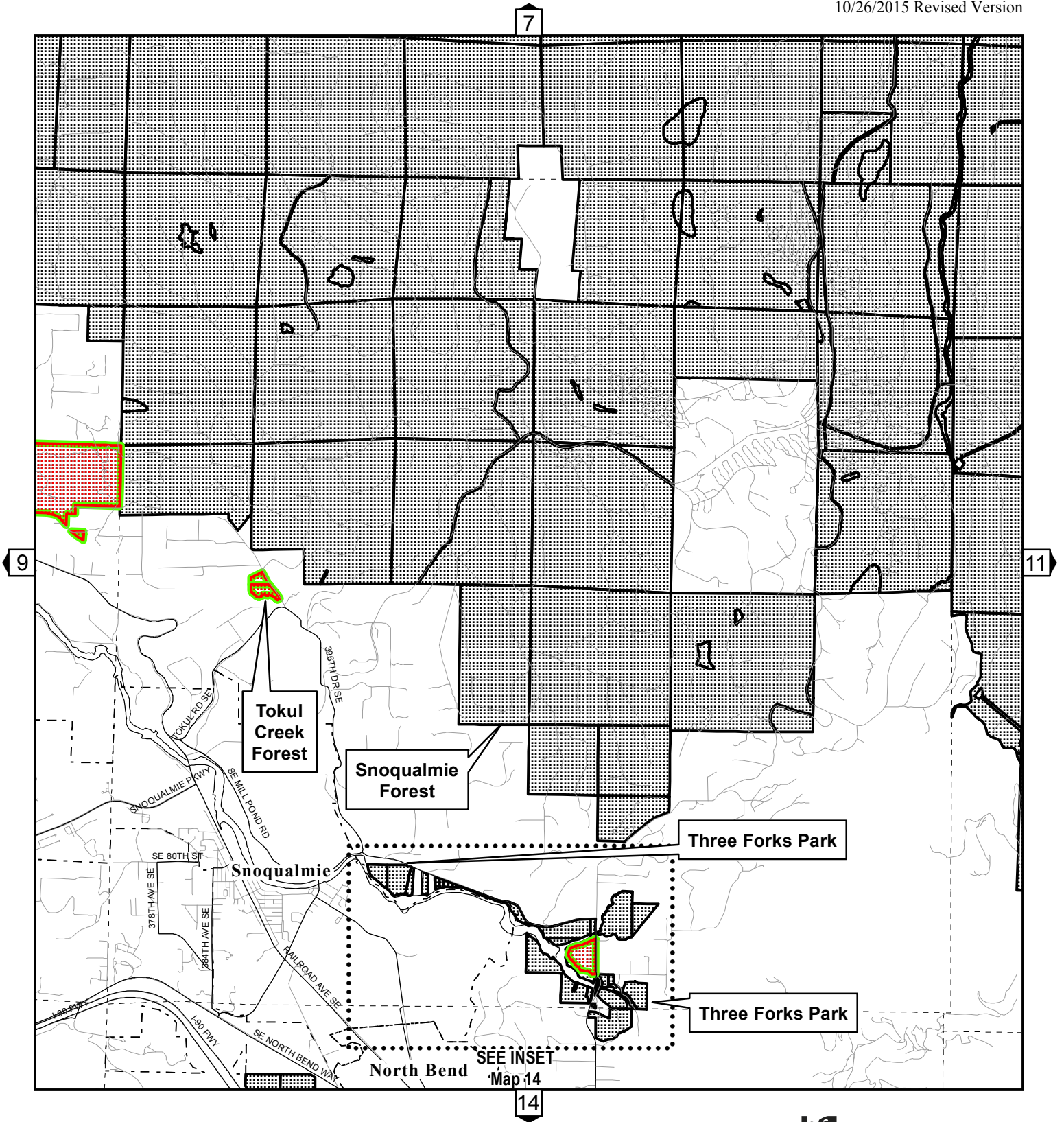


July 30, 2015

-  High Conservation Value Properties
-  Recommended Additions for 2015
-  Cities
-  Township Lines



The information included on this map has been compiled by King County staff from a variety of sources and is subject to change without notice. King County makes no representations of warranties, express or implied, as to the accuracy, completeness, timeliness, or rights to the use of such information. King County shall not be liable for any general, special, indirect, incidental, or consequential damages including, but not limited to, lost revenues or lost profits resulting from the use or misuse of the information contained on this map. Any sale of this map or information on this map is prohibited except by written permission of King County.








Inventory of High Conservation Value Properties

Map 10 - T24-R8

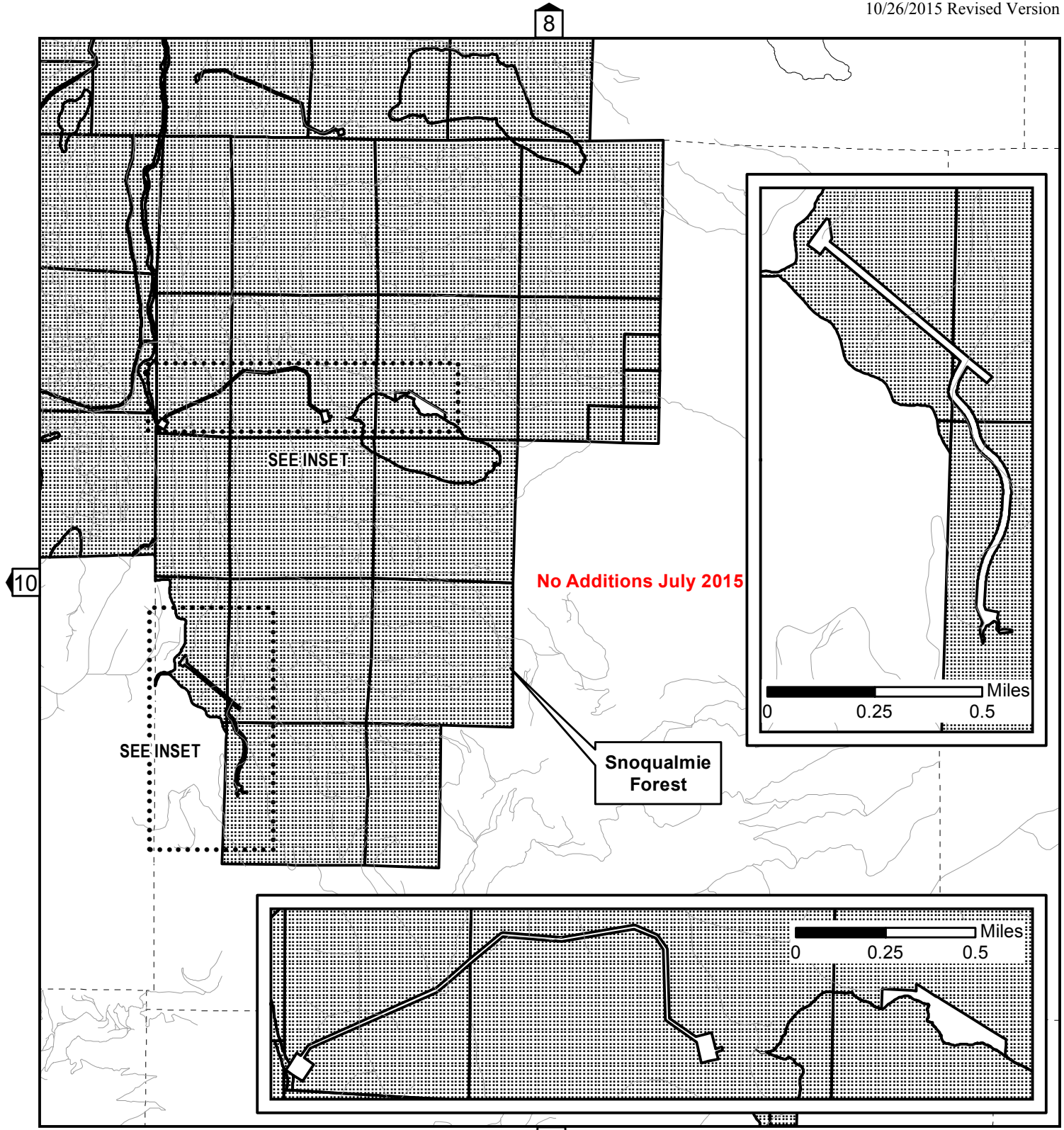


July 30, 2015

-  High Conservation Value Properties
-  Recommended Additions for 2015
-  Cities
-  Township Lines



The information included on this map has been compiled by King County staff from a variety of sources and is subject to change without notice. King County makes no representations of warranties, express or implied, as to the accuracy, completeness, timeliness, or rights to the use of such information. King County shall not be liable for any general, special, indirect, incidental, or consequential damages including, but not limited to, lost revenues or lost profits resulting from the use or misuse of the information contained on this map. Any sale of this map or information on this map is prohibited except by written permission of King County.






Inventory of High Conservation Value Properties


Map 11 - T24-R9

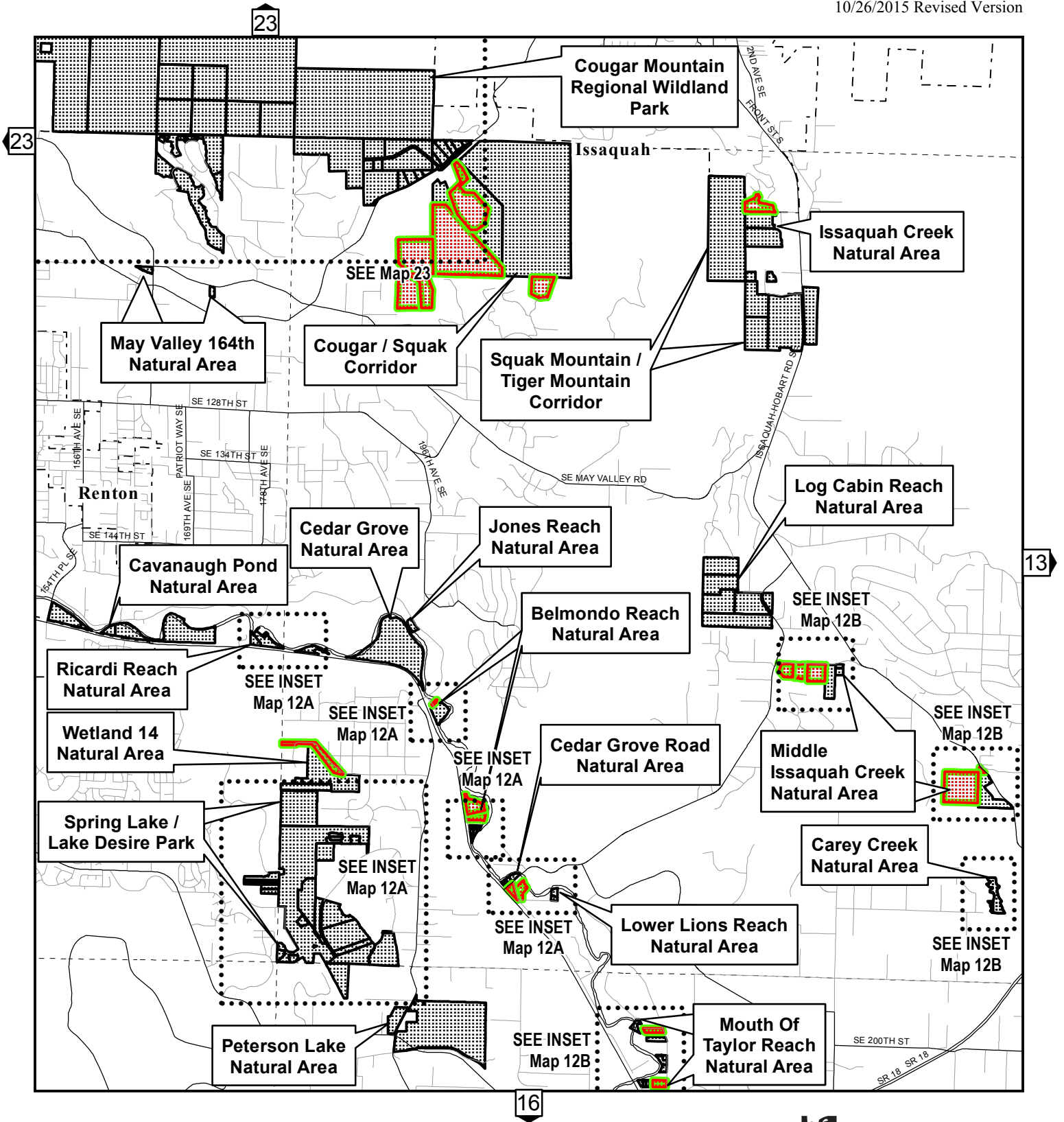


July 30, 2015

-  High Conservation Value Properties
-  Recommended Additions for 2015
-  Township Lines

The information included on this map has been compiled by King County staff from a variety of sources and is subject to change without notice. King County makes no representations of warranties, express or implied, as to the accuracy, completeness, timeliness, or rights to the use of such information. King County shall not be liable for any general, special, indirect, incidental, or consequential damages including, but not limited to, lost revenues or lost profits resulting from the use or misuse of the information contained on this map. Any sale of this map or information on this map is prohibited except by written permission of King County.









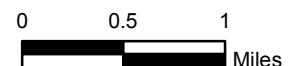
Inventory of High Conservation Value Properties

Map 12 - T23-R6

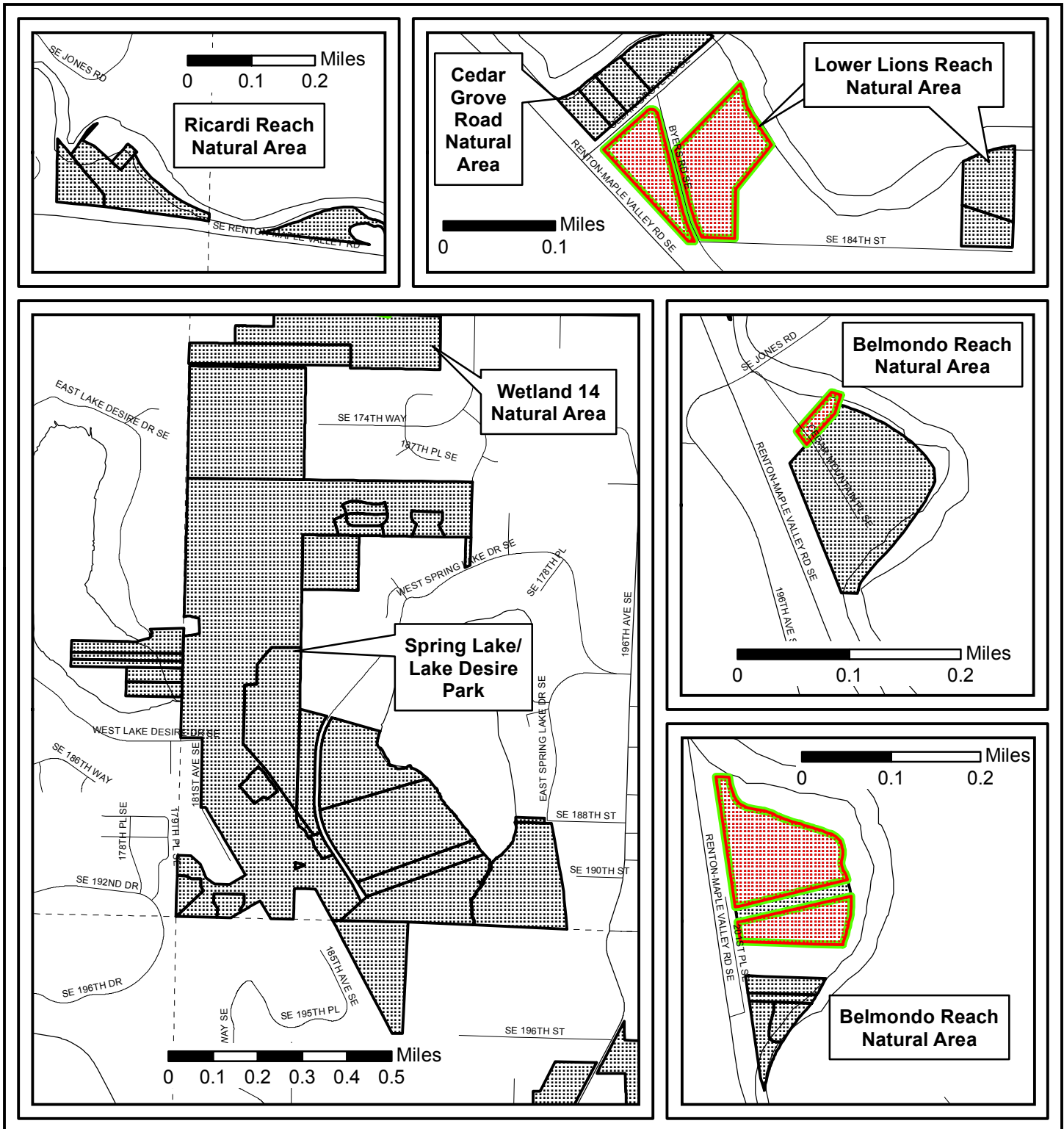


Updated October 23, 2015

-  Recommended Additions for 2015
-  High Conservation Value Properties
-  Cities
-  Township Lines



The information included on this map has been compiled by King County staff from a variety of sources and is subject to change without notice. King County makes no representations of warranties, express or implied, as to the accuracy, completeness, timeliness, or rights to the use of such information. King County shall not be liable for any general, special, indirect, incidental, or consequential damages including, but not limited to, lost revenues or lost profits resulting from the use or misuse of the information contained on this map. Any sale of this map or information on this map is prohibited except by written permission of King County.







Inventory of High Conservation Value Properties

Map 12A - T23-R6 Insets

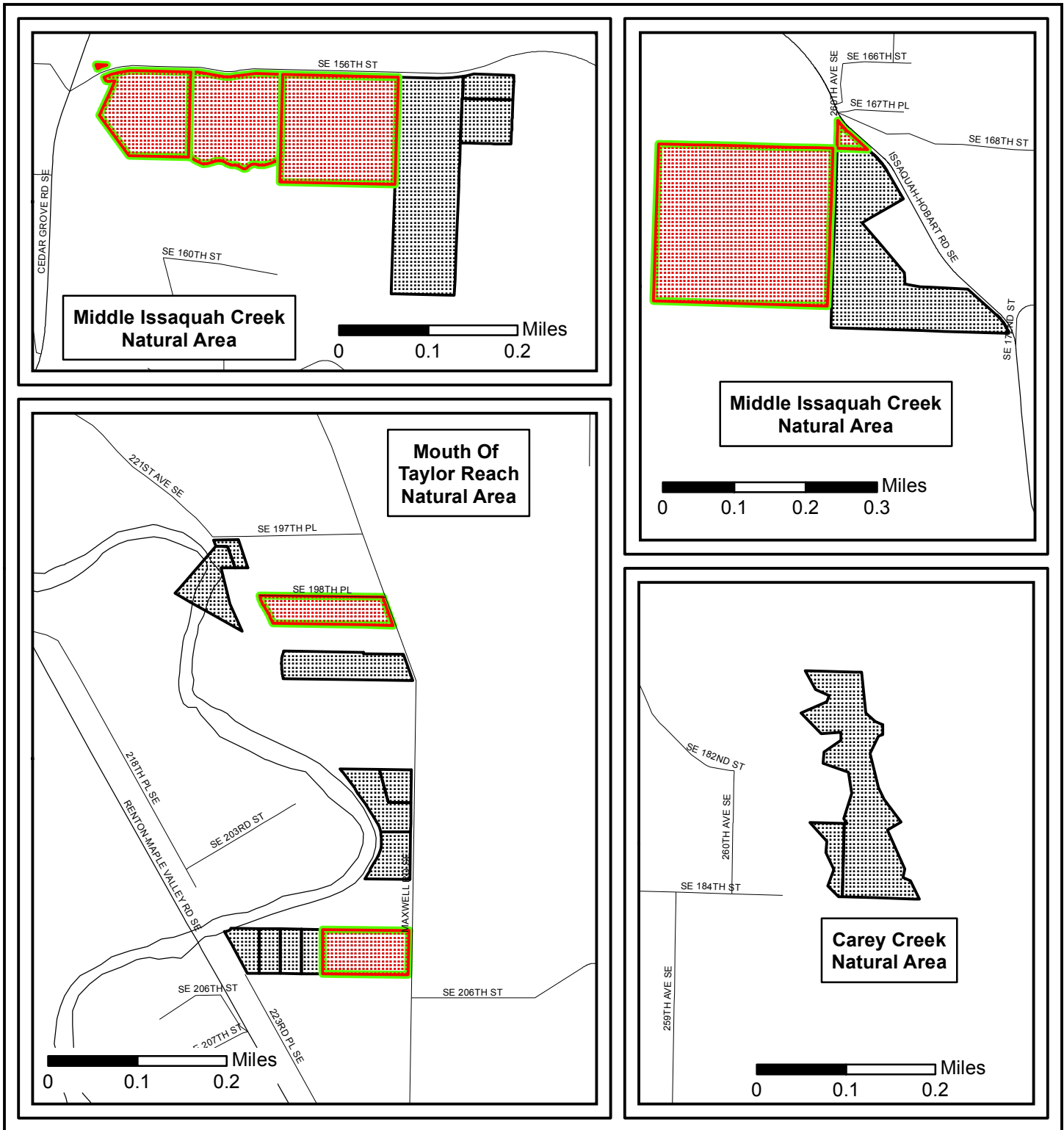


July 30, 2015

-  High Conservation Value Properties
-  Recommended Additions for 2015
-  Cities
-  Township Lines



The information included on this map has been compiled by King County staff from a variety of sources and is subject to change without notice. King County makes no representations of warranties, express or implied, as to the accuracy, completeness, timeliness, or rights to the use of such information. King County shall not be liable for any general, special, indirect, incidental, or consequential damages including, but not limited to, lost revenues or lost profits resulting from the use or misuse of the information contained on this map. Any sale of this map or information on this map is prohibited except by written permission of King County.







Inventory of High Conservation Value Properties

Map 12B - T23-R6 Insets

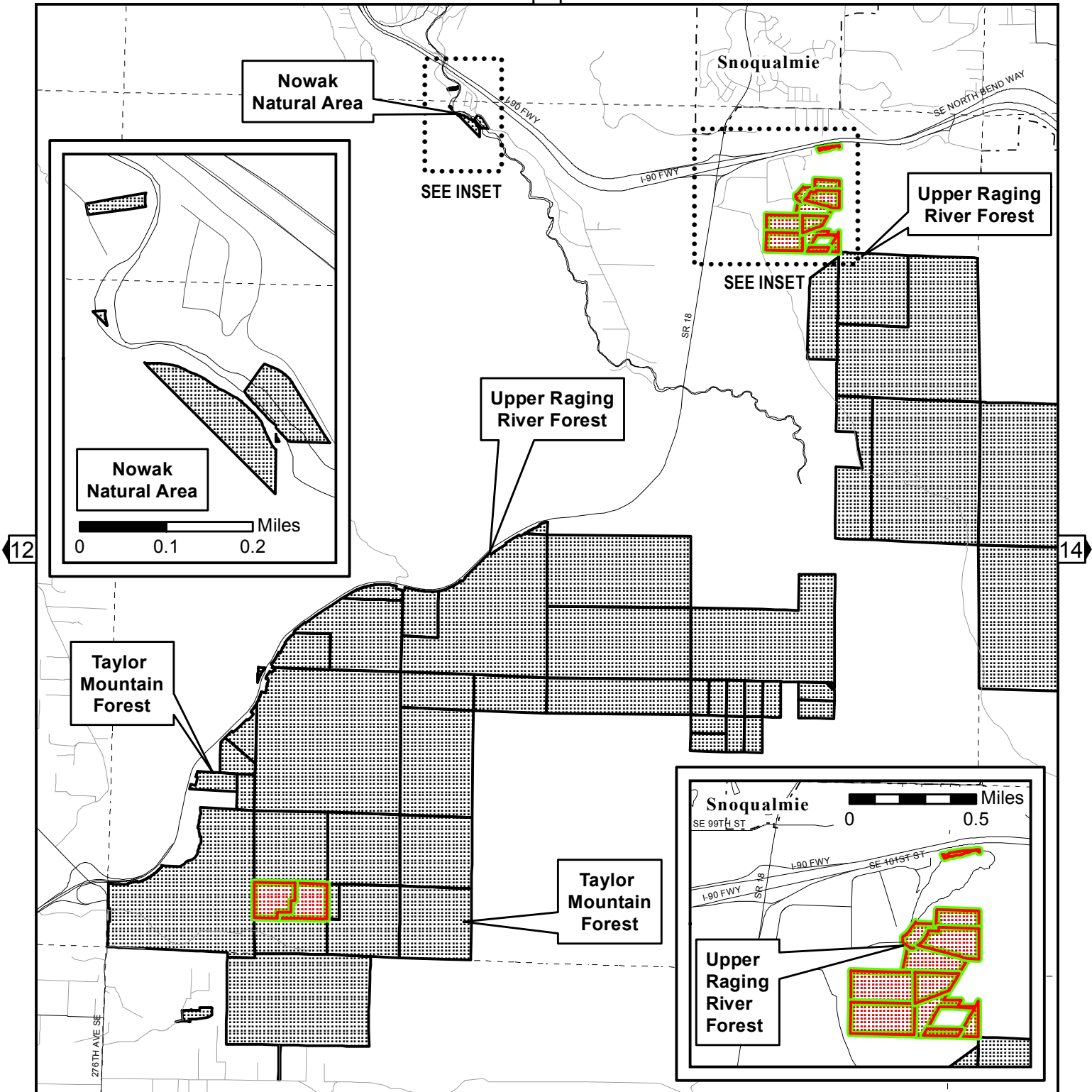


Updated October 23, 2015

-  High Conservation Value Properties
-  Recommended Additions for 2015
-  Cities
-  Township Lines



The information included on this map has been compiled by King County staff from a variety of sources and is subject to change without notice. King County makes no representations of warranties, express or implied, as to the accuracy, completeness, timeliness, or rights to the use of such information. King County shall not be liable for any general, special, indirect, incidental, or consequential damages including, but not limited to, lost revenues or lost profits resulting from the use or misuse of the information contained on this map. Any sale of this map or information on this map is prohibited except by written permission of King County.








Inventory of High Conservation Value Properties

Map 13 - T23-R7

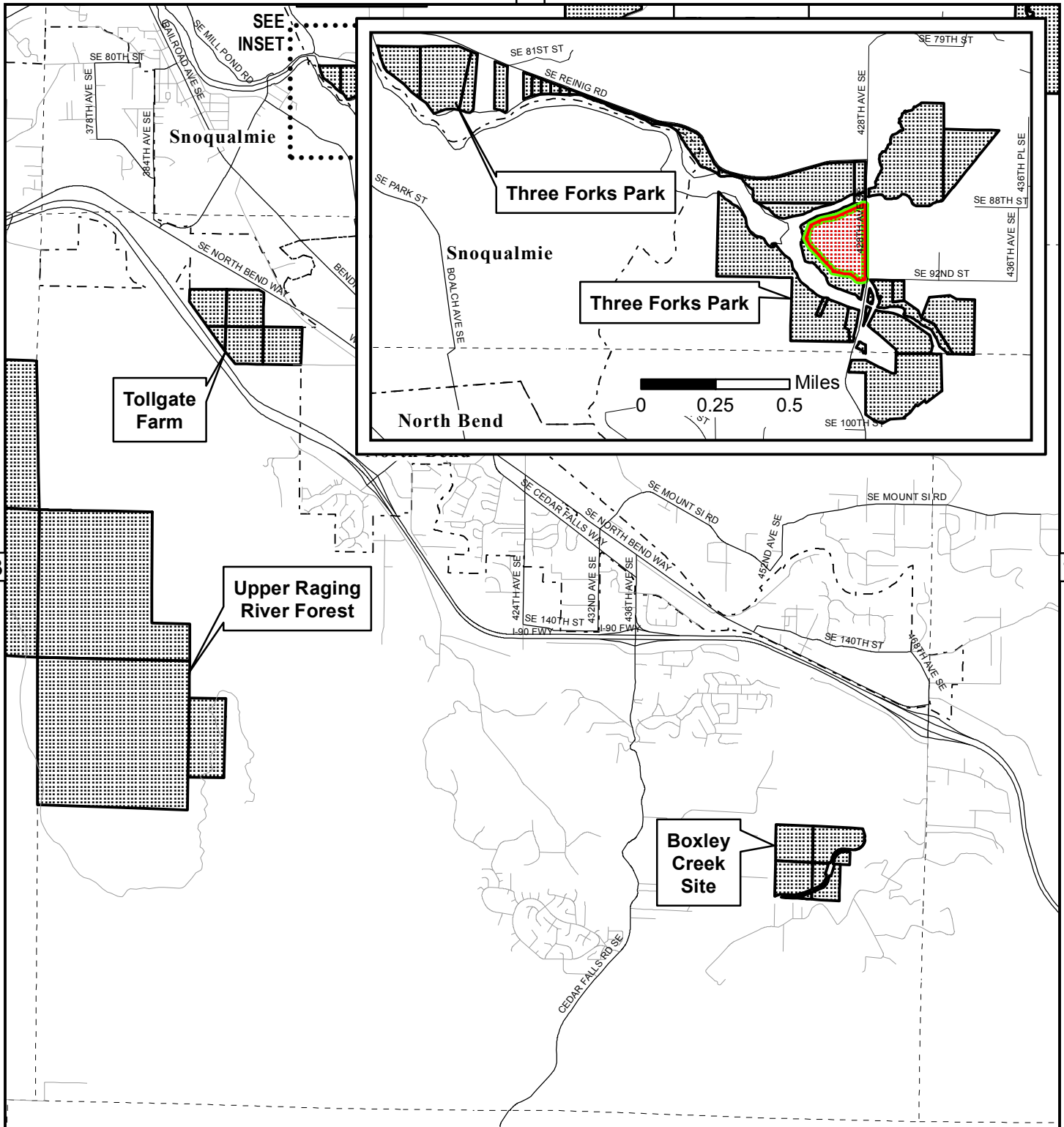


July 30, 2015

-  High Conservation Value Properties
-  Recommended Additions for 2015
-  Cities
-  Township Lines



The information included on this map has been compiled by King County staff from a variety of sources and is subject to change without notice. King County makes no representations of warranties, express or implied, as to the accuracy, completeness, timeliness, or rights to the use of such information. King County shall not be liable for any general, special, indirect, incidental, or consequential damages including, but not limited to, lost revenues or lost profits resulting from the use or misuse of the information contained on this map. Any sale of this map or information on this map is prohibited except by written permission of King County.







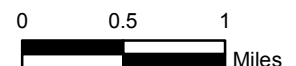
Inventory of High Conservation Value Properties

Map 14 - T23-R8

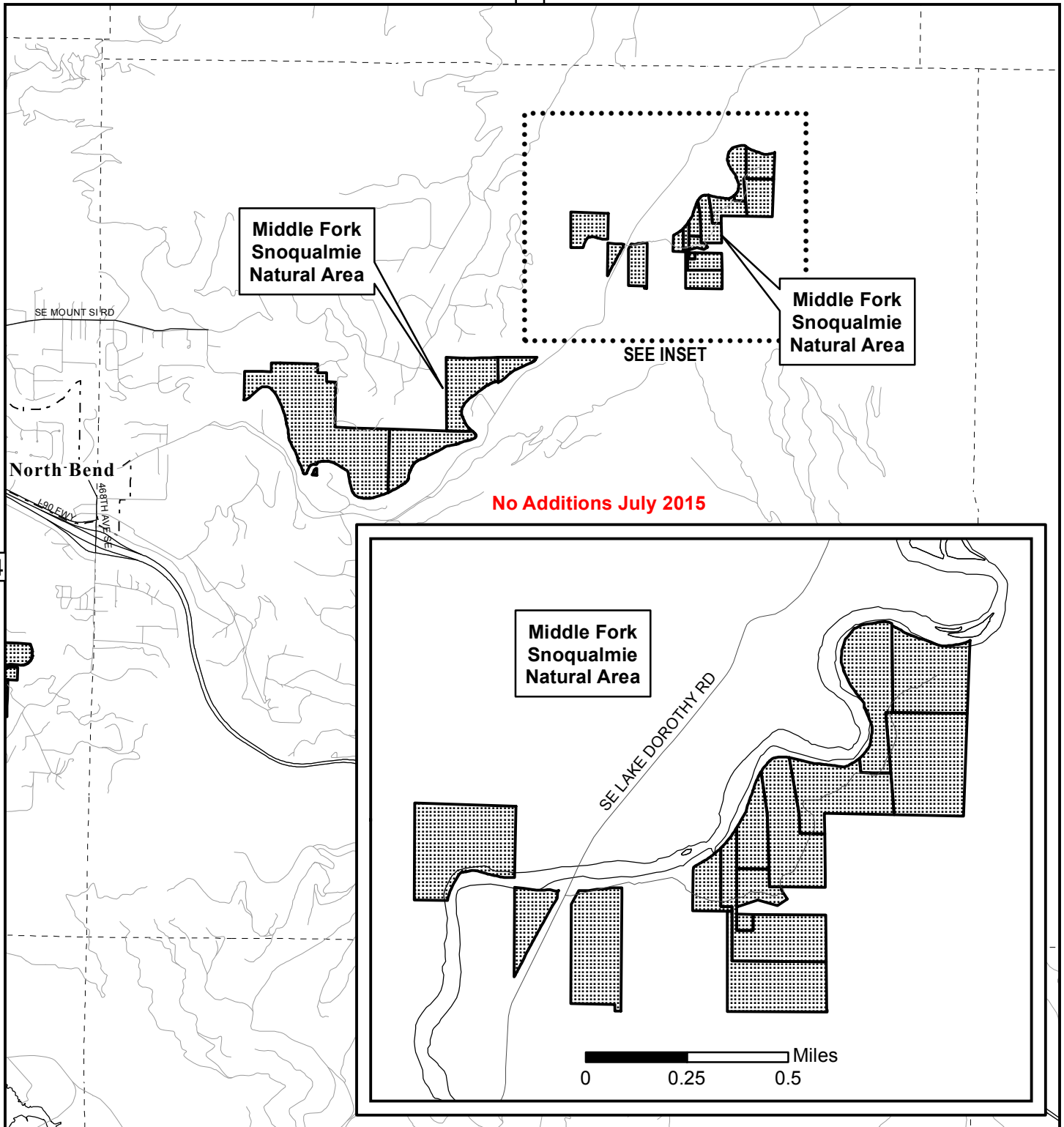


June 30, 2015

-  High Conservation Value Properties
-  Recommended Additions for 2015
-  Cities
-  Township Lines



The information included on this map has been compiled by King County staff from a variety of sources and is subject to change without notice. King County makes no representations of warranties, express or implied, as to the accuracy, completeness, timeliness, or rights to the use of such information. King County shall not be liable for any general, special, indirect, incidental, or consequential damages including, but not limited to, lost revenues or lost profits resulting from the use or misuse of the information contained on this map. Any sale of this map or information on this map is prohibited except by written permission of King County.







Inventory of High Conservation Value Properties

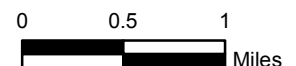
Map 15 - T23-R9

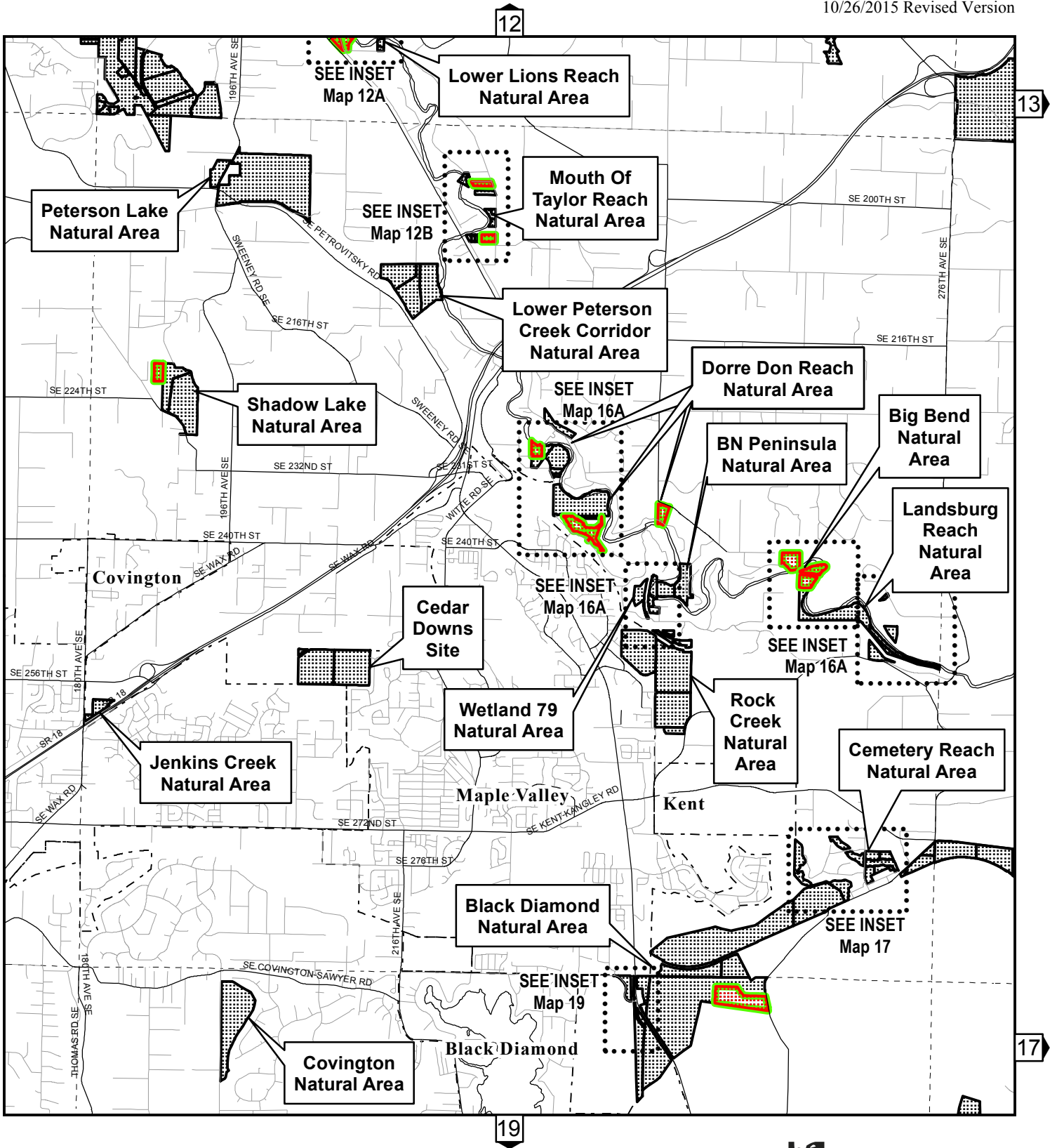


July 30, 2015

The information included on this map has been compiled by King County staff from a variety of sources and is subject to change without notice. King County makes no representations of warranties, express or implied, as to the accuracy, completeness, timeliness, or rights to the use of such information. King County shall not be liable for any general, special, indirect, incidental, or consequential damages including, but not limited to, lost revenues or lost profits resulting from the use or misuse of the information contained on this map. Any sale of this map or information on this map is prohibited except by written permission of King County.

-  High Conservation Value Properties
-  Recommended Additions for 2015
-  Cities
-  Township Lines










Inventory of High Conservation Value Properties



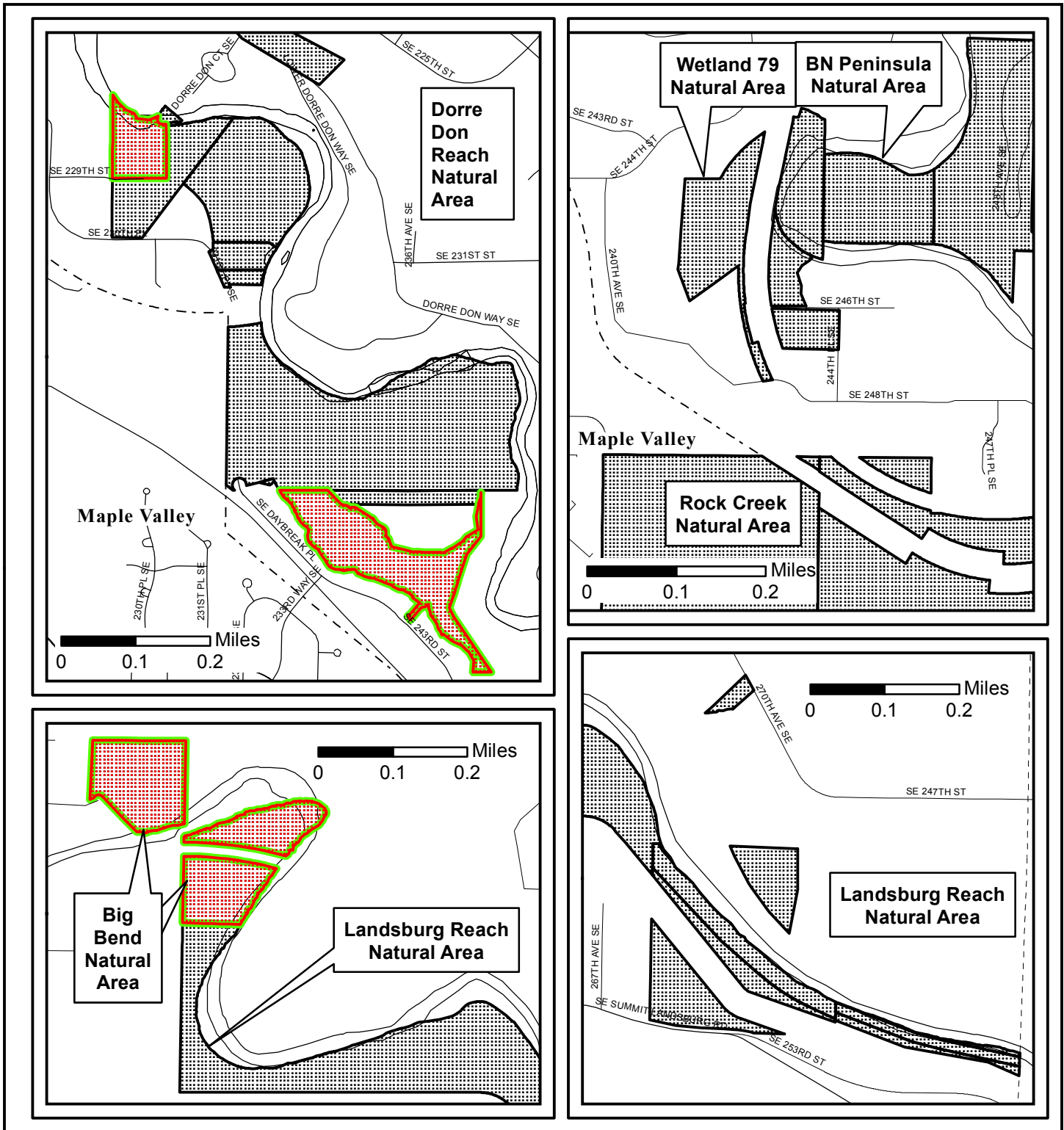
July 30, 2015

Map 16 - T22-R6

-  High Conservation Value Properties
-  Recommended Additions for 2015
-  Cities
-  Township Lines



The information included on this map has been compiled by King County staff from a variety of sources and is subject to change without notice. King County makes no representations of warranties, express or implied, as to the accuracy, completeness, timeliness, or rights to the use of such information. King County shall not be liable for any general, special, indirect, incidental, or consequential damages including, but not limited to, lost revenues or lost profits resulting from the use or misuse of the information contained on this map. Any sale of this map or information on this map is prohibited except by written permission of King County.







Inventory of High Conservation Value Properties

Map 16A - T22-R6 Insets

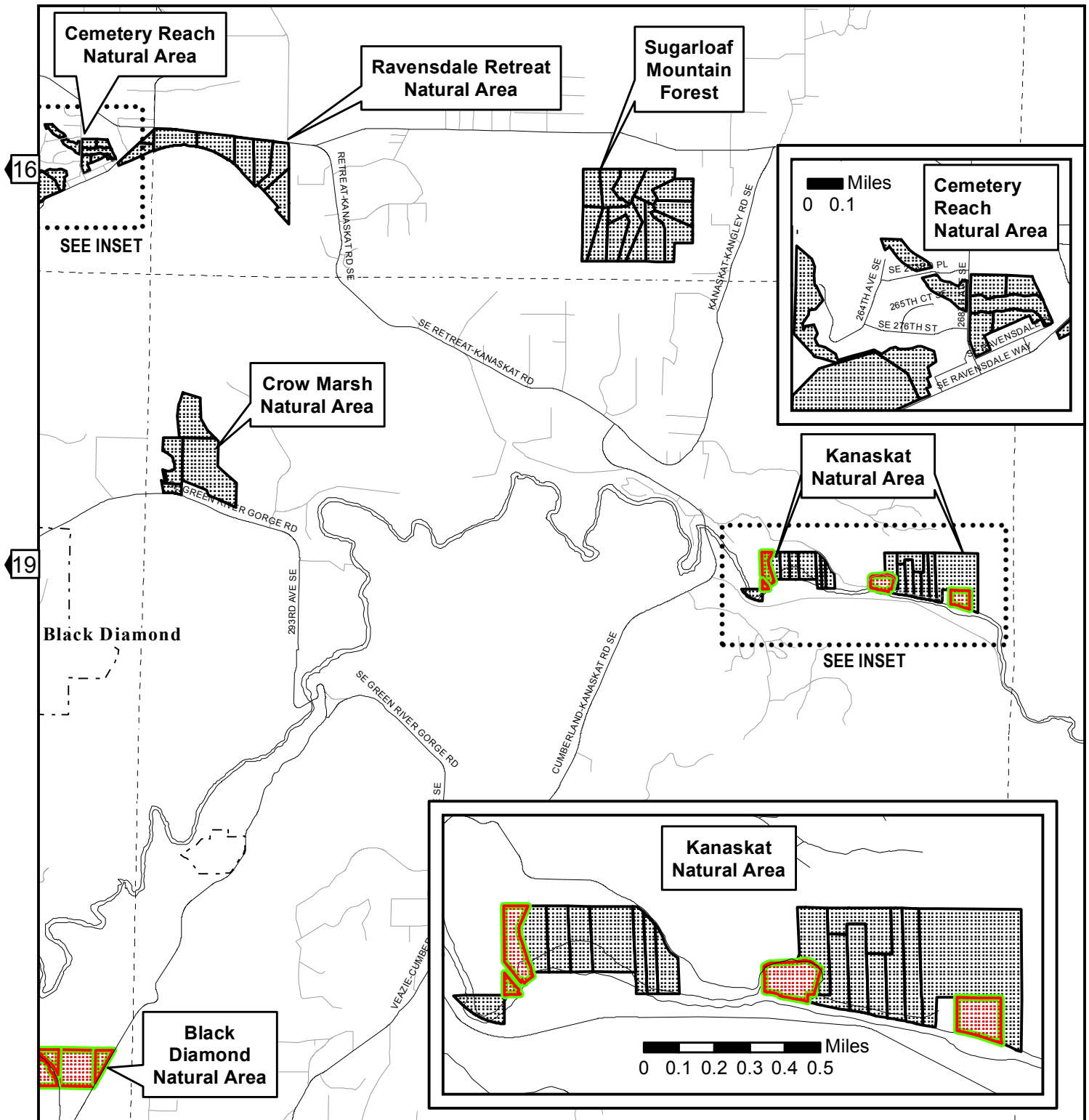


July 30, 2015

-  High Conservation Value Properties
-  Recommended Additions for 2015
-  Cities
-  Township Lines



The information included on this map has been compiled by King County staff from a variety of sources and is subject to change without notice. King County makes no representations of warranties, express or implied, as to the accuracy, completeness, timeliness, or rights to the use of such information. King County shall not be liable for any general, special, indirect, incidental, or consequential damages including, but not limited to, lost revenues or lost profits resulting from the use or misuse of the information contained on this map. Any sale of this map or information on this map is prohibited except by written permission of King County.







Inventory of High Conservation Value Properties


Map 17 - T22-R7, T21-R7

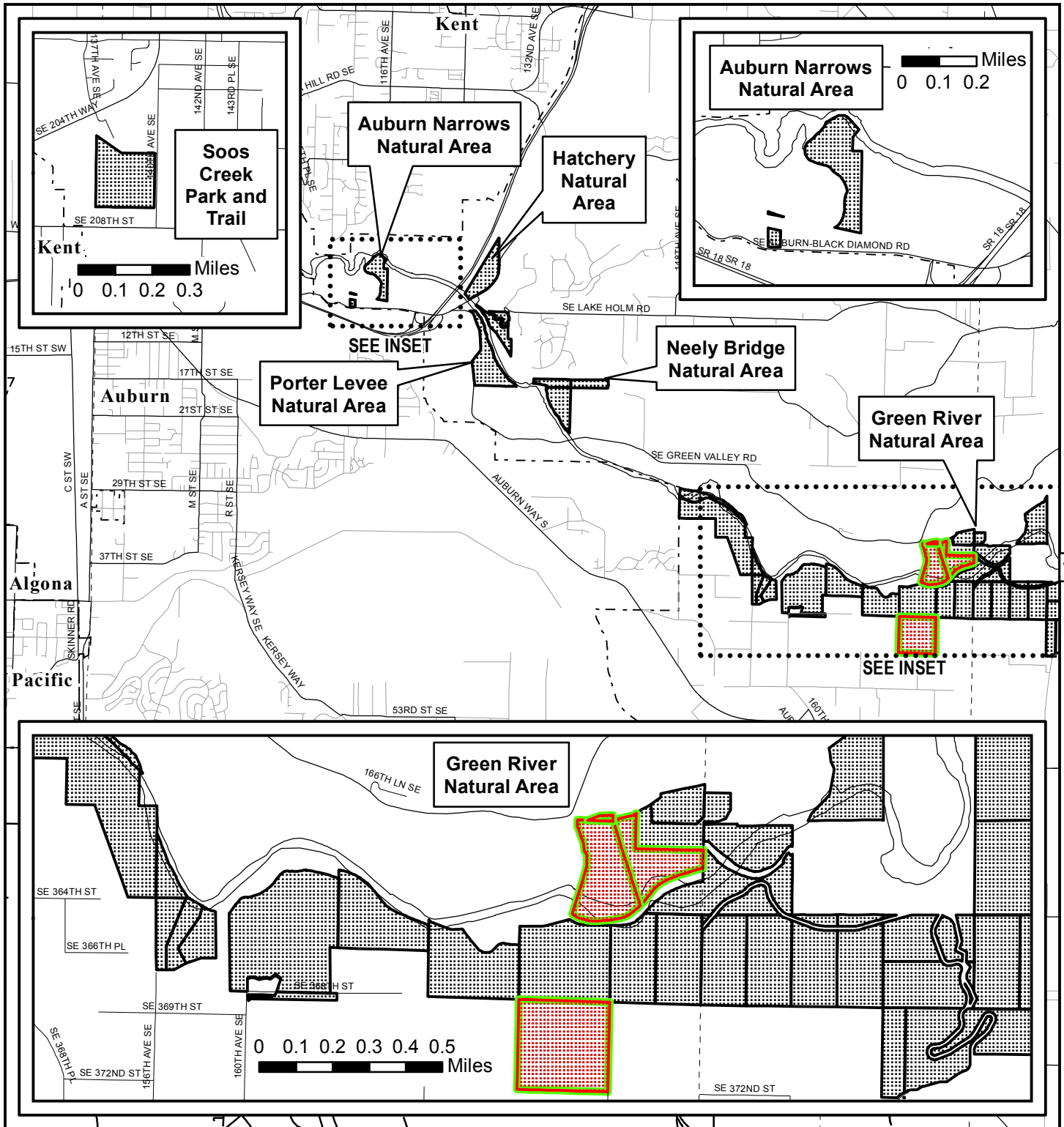


July 30, 2015

The information included on this map has been compiled by King County staff from a variety of sources and is subject to change without notice. King County makes no representations of warranties, express or implied, as to the accuracy, completeness, timeliness, or rights to the use of such information. King County shall not be liable for any general, special, indirect, incidental, or consequential damages including, but not limited to, lost revenues or lost profits resulting from the use or misuse of the information contained on this map. Any sale of this map or information on this map is prohibited except by written permission of King County.

-  High Conservation Value Properties
 -  Recommended Additions for 2015
 -  Cities
 -  Township Lines
- 50









Inventory of High Conservation Value Properties

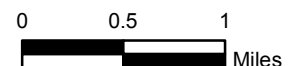
Map 18 - T21-R5



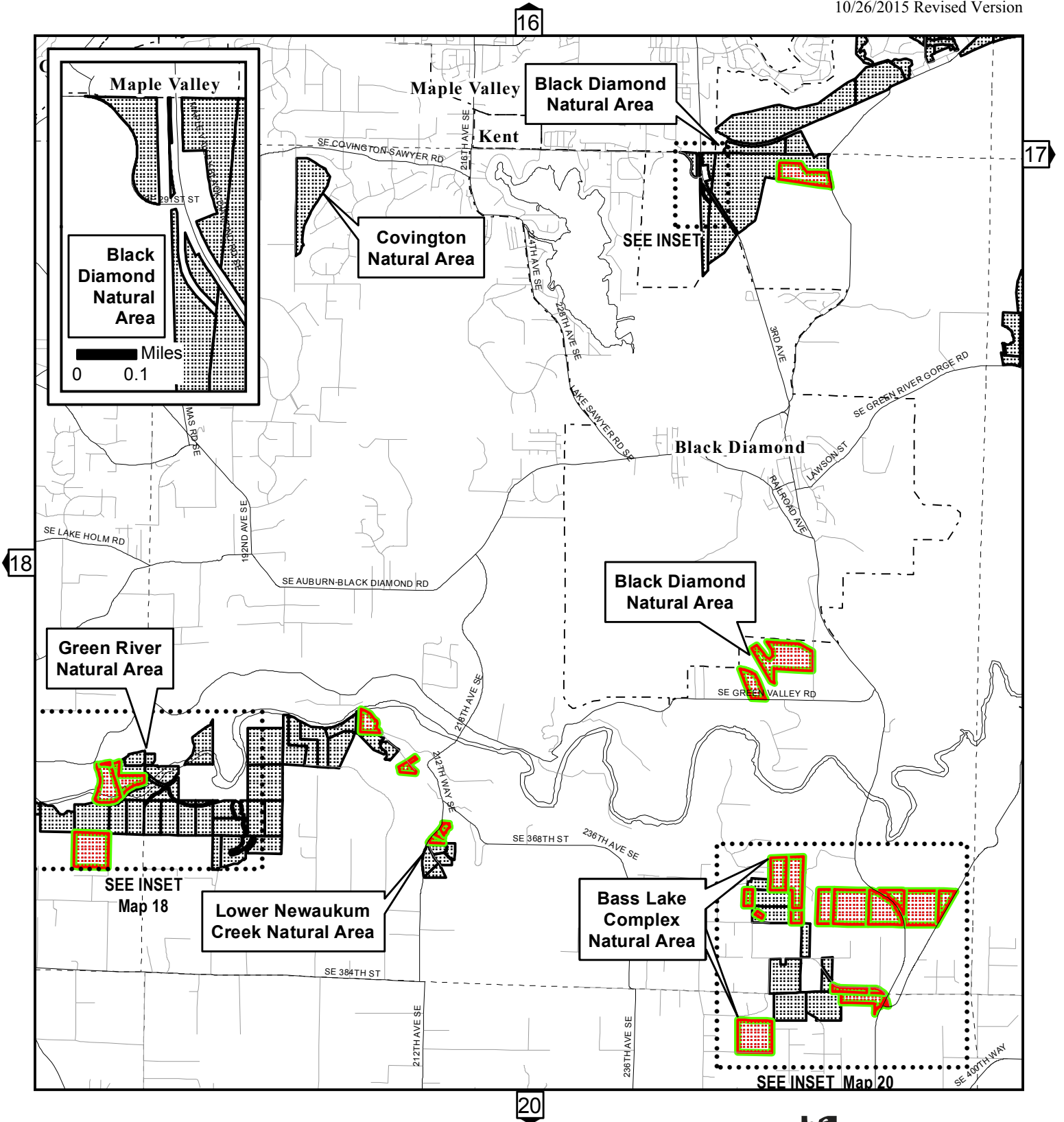
July 30, 2015

-  High Conservation Value Properties
-  Recommended Additions for 2015

-  Cities
-  Township Lines



The information included on this map has been compiled by King County staff from a variety of sources and is subject to change without notice. King County makes no representations of warranties, express or implied, as to the accuracy, completeness, timeliness, or rights to the use of such information. King County shall not be liable for any general, special, indirect, incidental, or consequential damages including, but not limited to, lost revenues or lost profits resulting from the use or misuse of the information contained on this map. Any sale of this map or information on this map is prohibited except by written permission of King County.








Inventory of High Conservation Value Properties

Map 19 - T21-R6

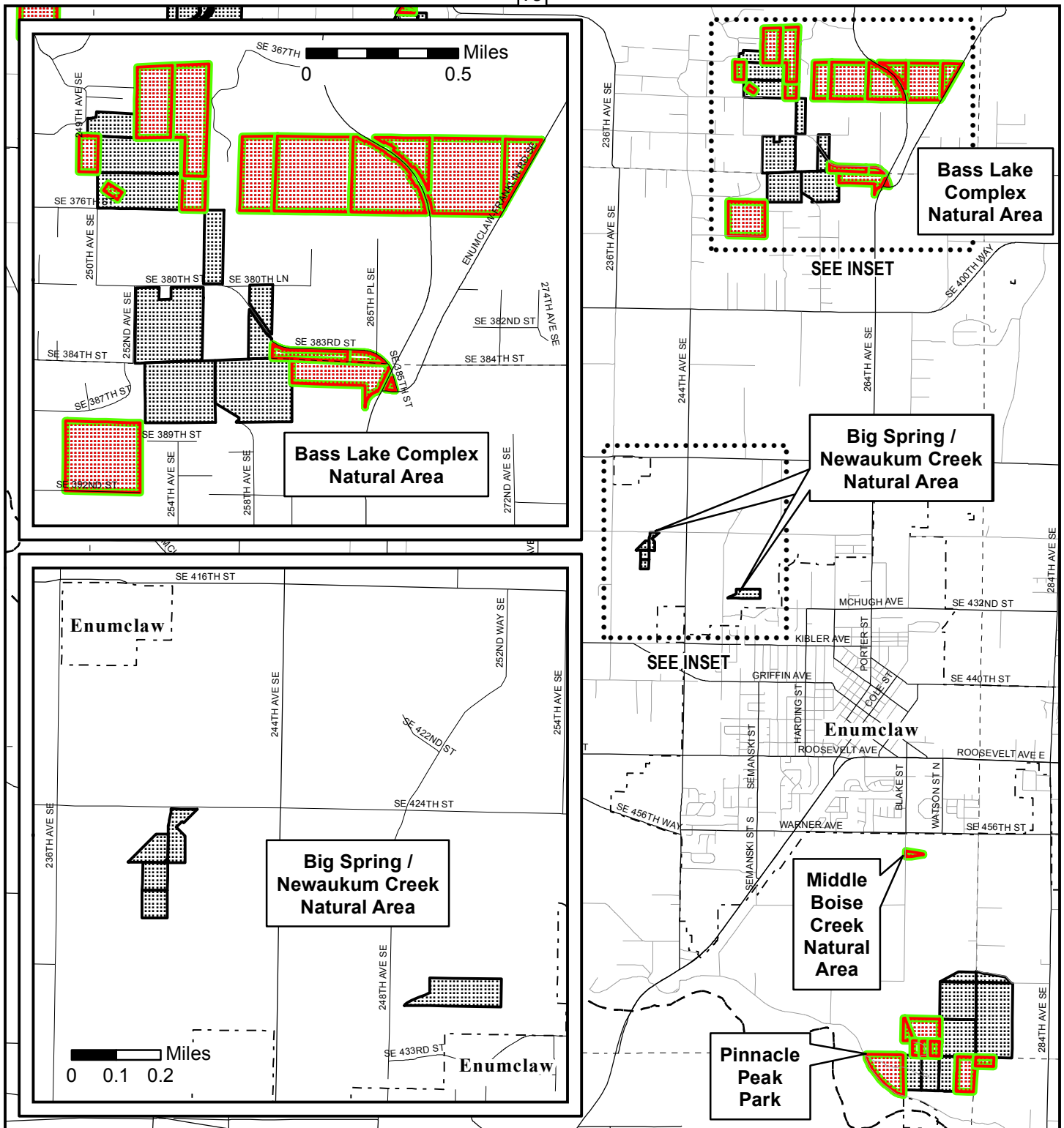


July 30, 2015

-  High Conservation Value Properties
-  Recommended Additions for 2015
-  Cities
-  Township Lines



The information included on this map has been compiled by King County staff from a variety of sources and is subject to change without notice. King County makes no representations of warranties, express or implied, as to the accuracy, completeness, timeliness, or rights to the use of such information. King County shall not be liable for any general, special, indirect, incidental, or consequential damages including, but not limited to, lost revenues or lost profits resulting from the use or misuse of the information contained on this map. Any sale of this map or information on this map is prohibited except by written permission of King County.







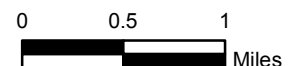
Inventory of High Conservation Value Properties

Map 20 - T20-R6

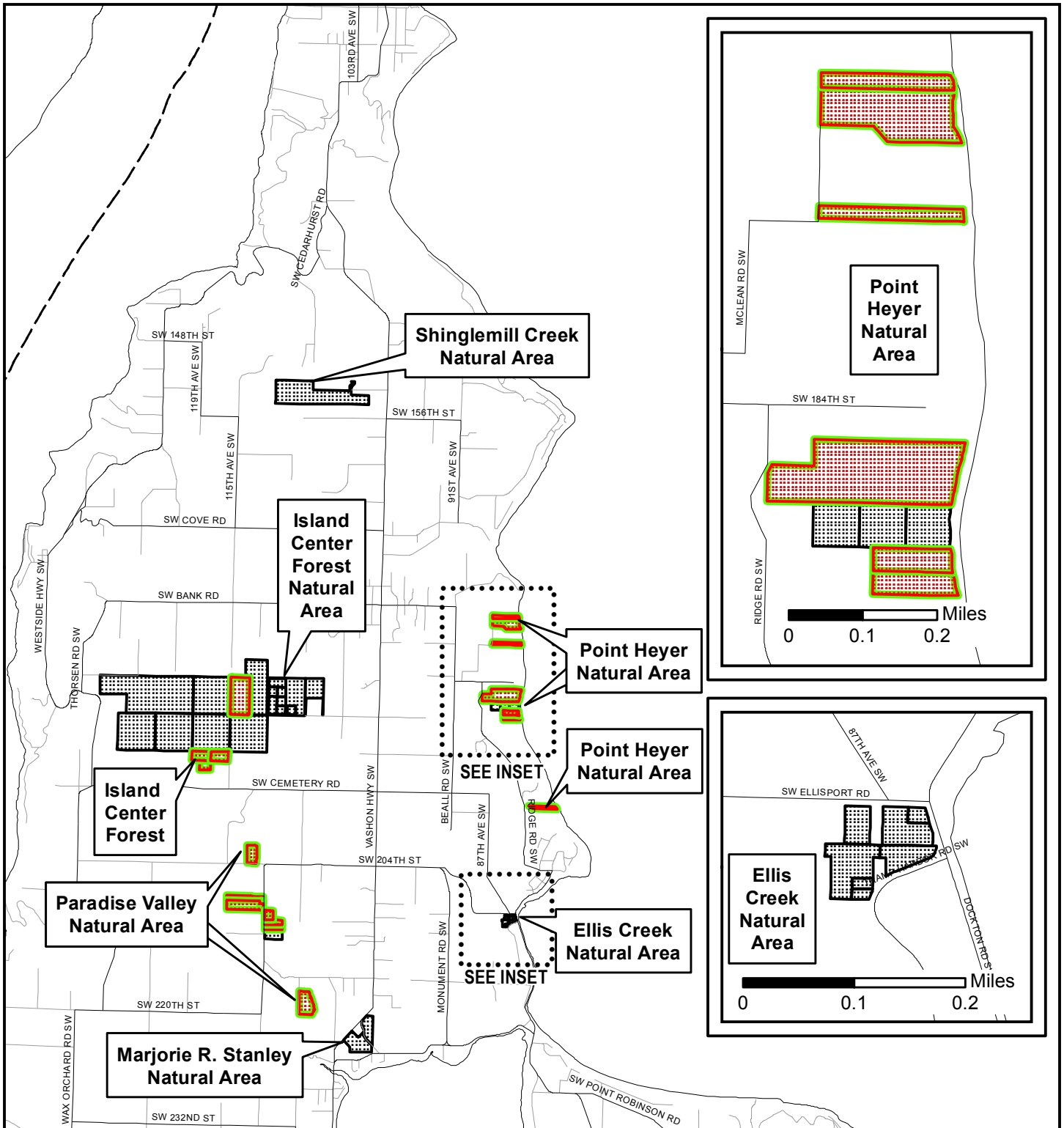


Updated October 23, 2015

-  High Conservation Value Properties
-  Recommended Additions for 2015
-  Cities
-  Township Lines



The information included on this map has been compiled by King County staff from a variety of sources and is subject to change without notice. King County makes no representations of warranties, express or implied, as to the accuracy, completeness, timeliness, or rights to the use of such information. King County shall not be liable for any general, special, indirect, incidental, or consequential damages including, but not limited to, lost revenues or lost profits resulting from the use or misuse of the information contained on this map. Any sale of this map or information on this map is prohibited except by written permission of King County.





22


Inventory of High Conservation Value Properties

Map 21 - Vashon North

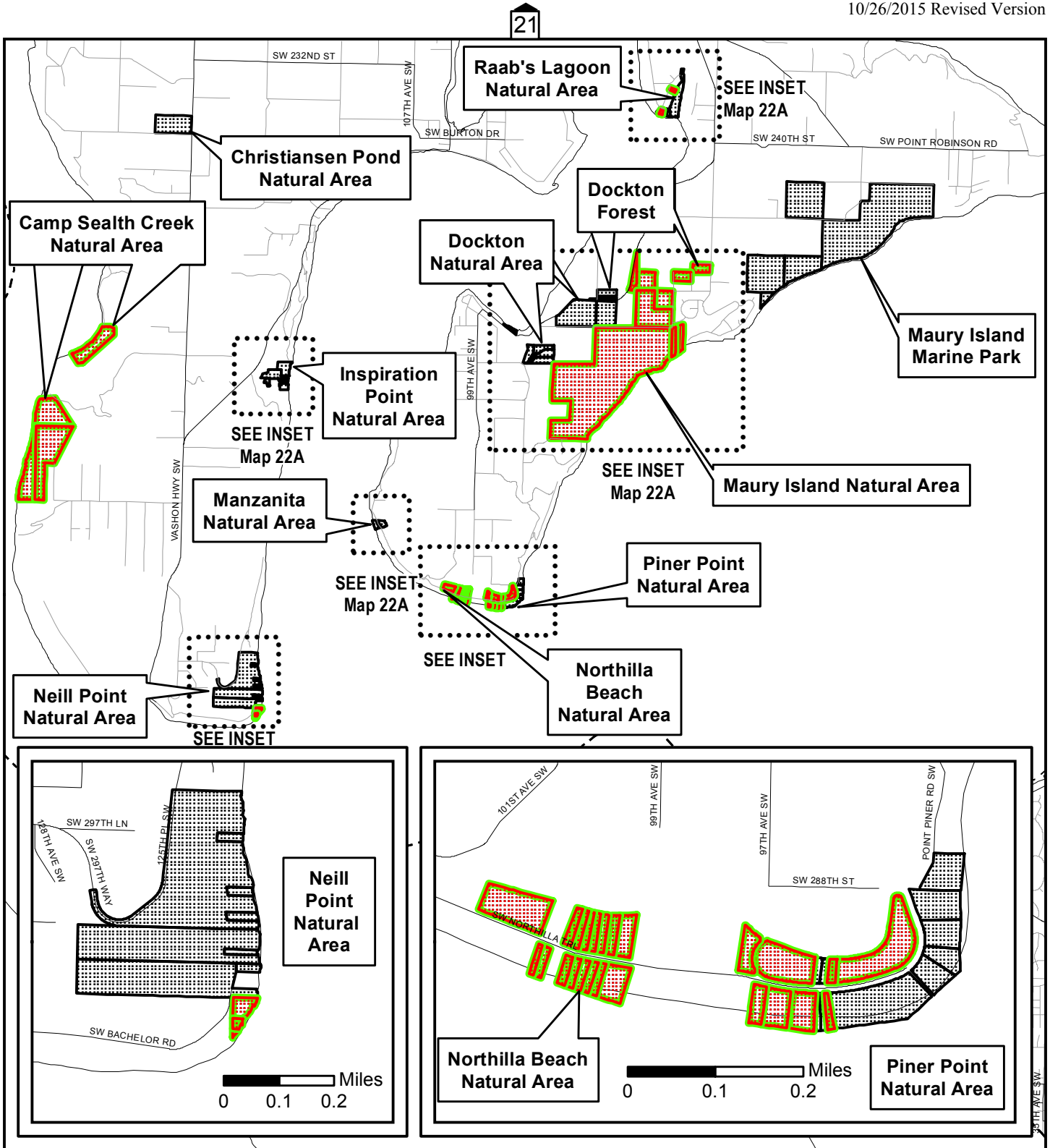


July 30, 2015

-  High Conservation Value Properties
-  Recommended Additions for 2015



The information included on this map has been compiled by King County staff from a variety of sources and is subject to change without notice. King County makes no representations of warranties, express or implied, as to the accuracy, completeness, timeliness, or rights to the use of such information. King County shall not be liable for any general, special, indirect, incidental, or consequential damages including, but not limited to, lost revenues or lost profits resulting from the use or misuse of the information contained on this map. Any sale of this map or information on this map is prohibited except by written permission of King County.






Inventory of High Conservation Value Properties

Map 22 - Vashon South

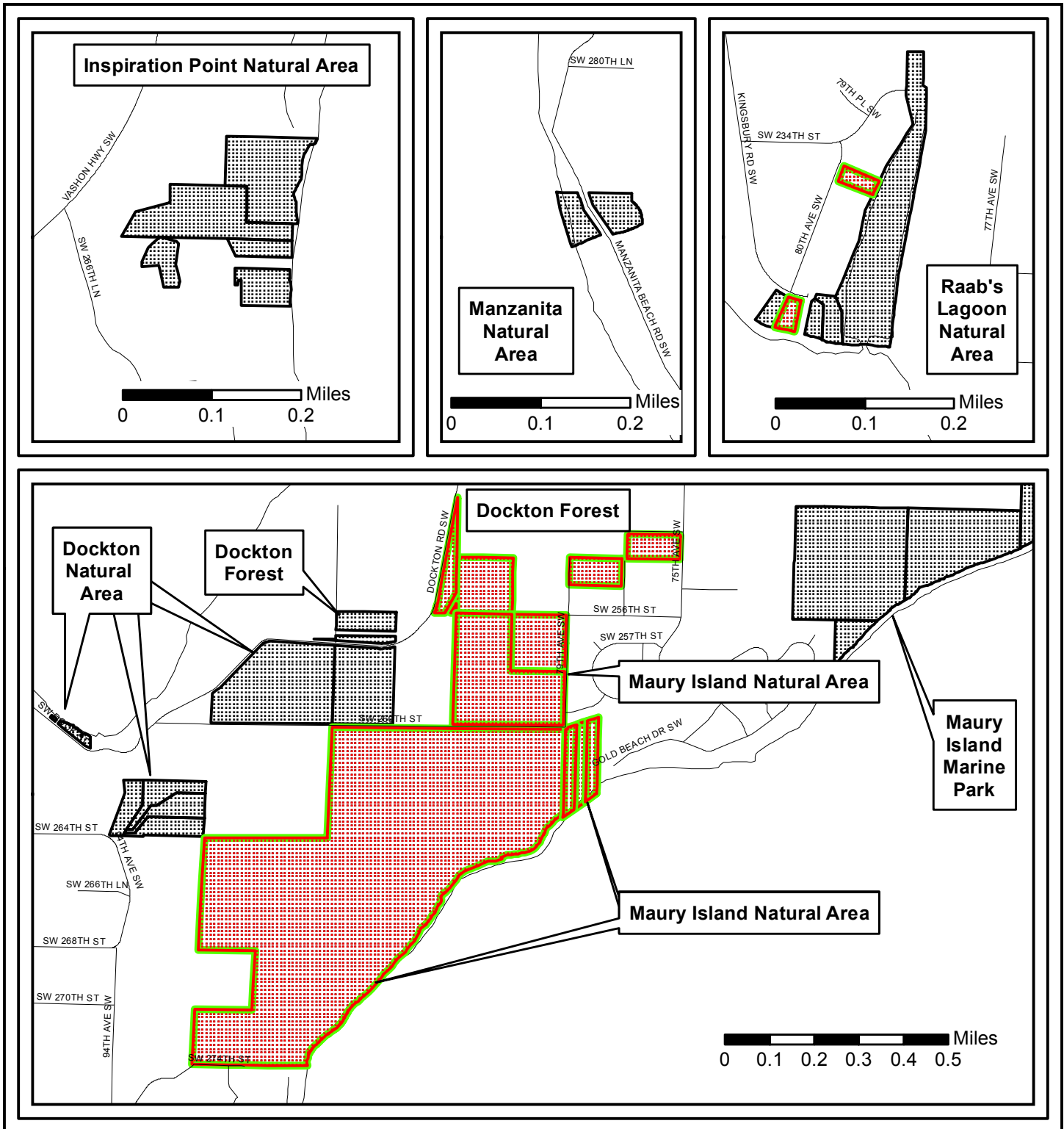


July 30, 2015

-  High Conservation Value Properties
-  Recommended Additions for 2015



The information included on this map has been compiled by King County staff from a variety of sources and is subject to change without notice. King County makes no representations of warranties, express or implied, as to the accuracy, completeness, timeliness, or rights to the use of such information. King County shall not be liable for any general, special, indirect, incidental, or consequential damages including, but not limited to, lost revenues or lost profits resulting from the use or misuse of the information contained on this map. Any sale of this map or information on this map is prohibited except by written permission of King County.





Inventory of High Conservation Value Properties

Map 22A - Vashon Insets

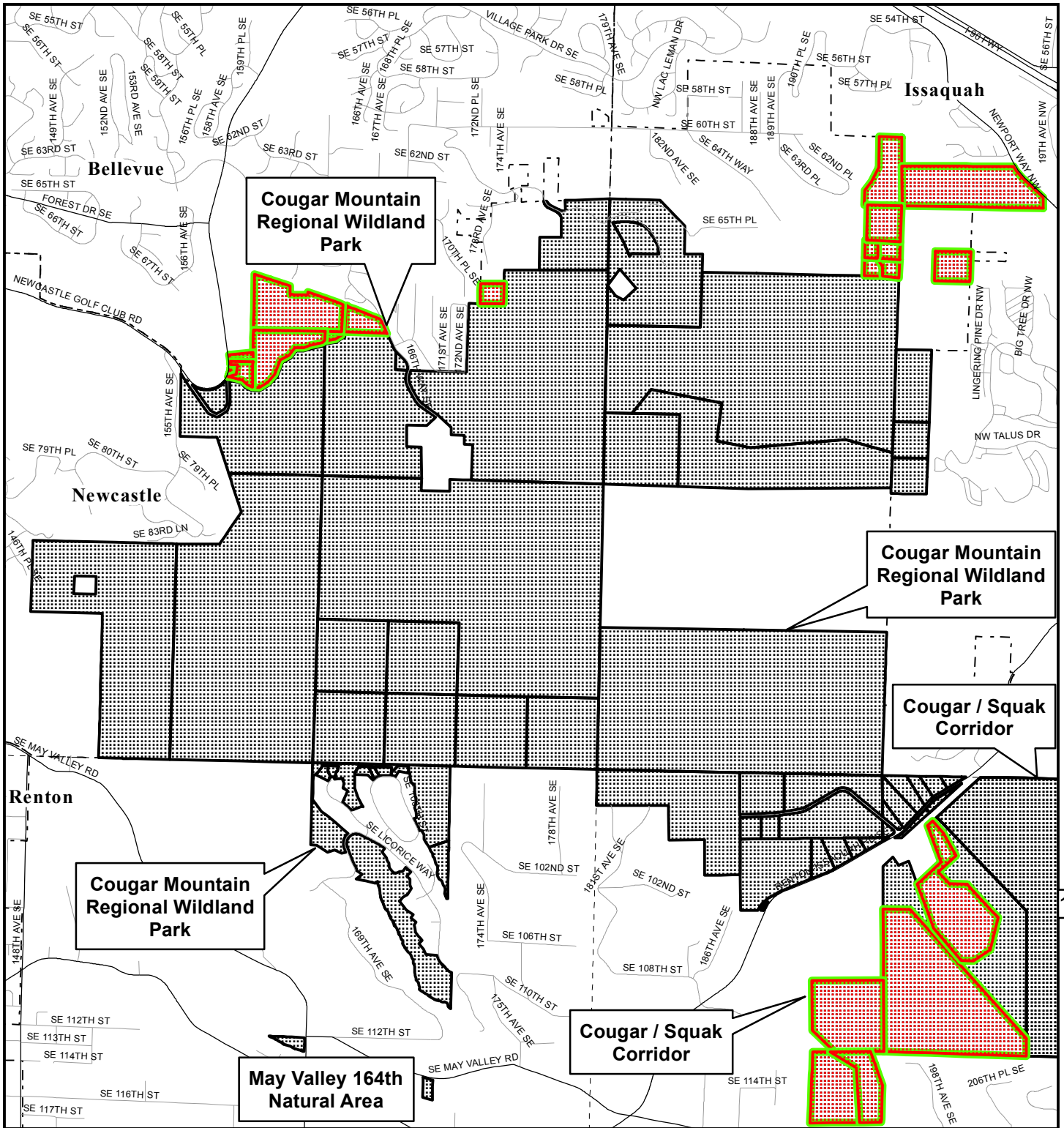


July 30, 2015

-  High Conservation Value Properties
-  Recommended Additions for 2015



The information included on this map has been compiled by King County staff from a variety of sources and is subject to change without notice. King County makes no representations of warranties, express or implied, as to the accuracy, completeness, timeliness, or rights to the use of such information. King County shall not be liable for any general, special, indirect, incidental, or consequential damages including, but not limited to, lost revenues or lost profits resulting from the use or misuse of the information contained on this map. Any sale of this map or information on this map is prohibited except by written permission of King County.







Inventory of High Conservation Value Properties

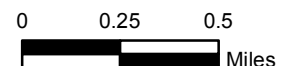
Map 23 - Cougar Mountain

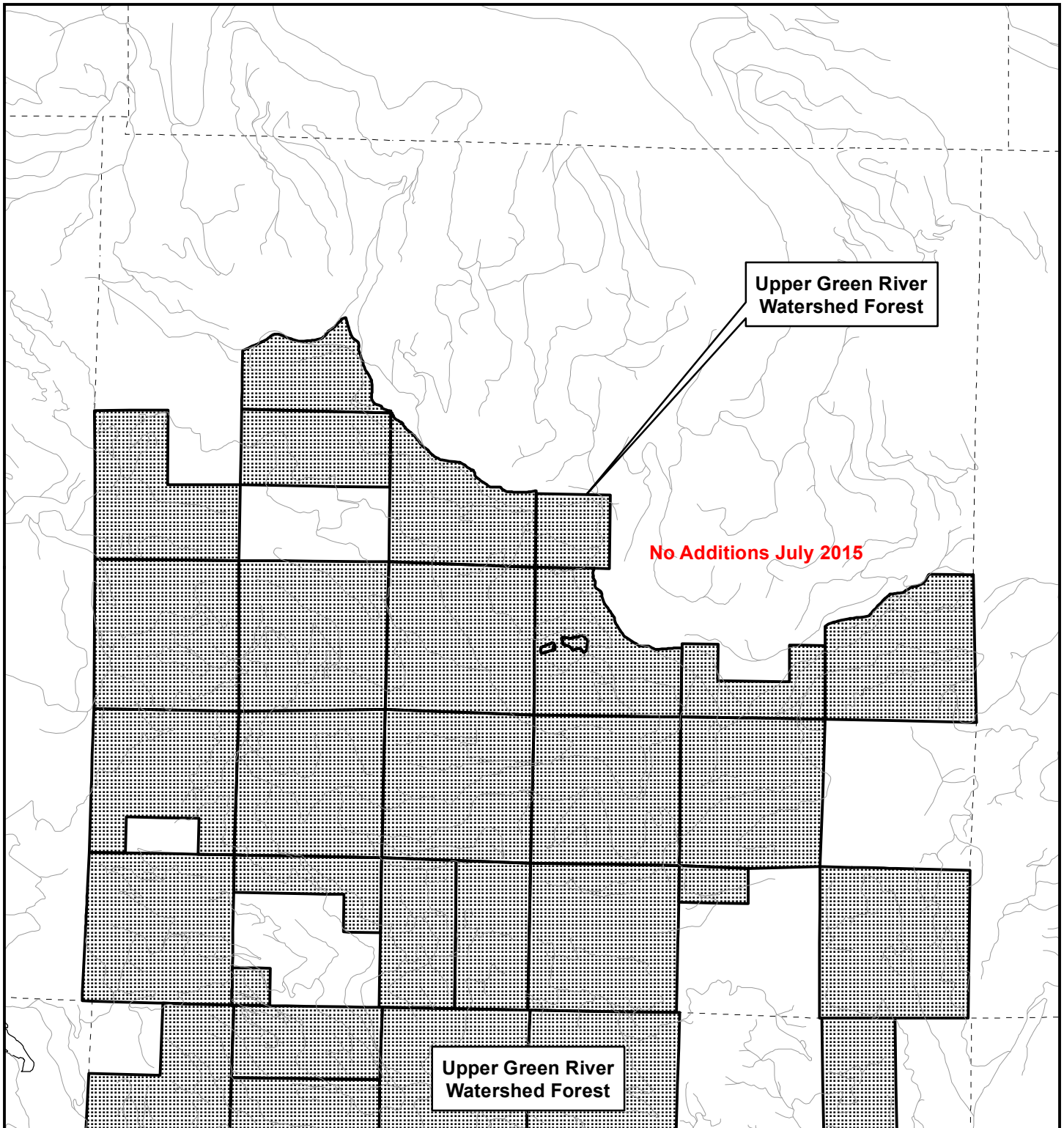


July 30, 2015

The information included on this map has been compiled by King County staff from a variety of sources and is subject to change without notice. King County makes no representations of warranties, express or implied, as to the accuracy, completeness, timeliness, or rights to the use of such information. King County shall not be liable for any general, special, indirect, incidental, or consequential damages including, but not limited to, lost revenues or lost profits resulting from the use or misuse of the information contained on this map. Any sale of this map or information on this map is prohibited except by written permission of King County.

-  High Conservation Value Properties
-  Recommended Additions for 2015
-  Cities
-  Township Lines








25

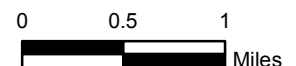
Inventory of High Conservation Value Properties

Map 24 - T21-R9

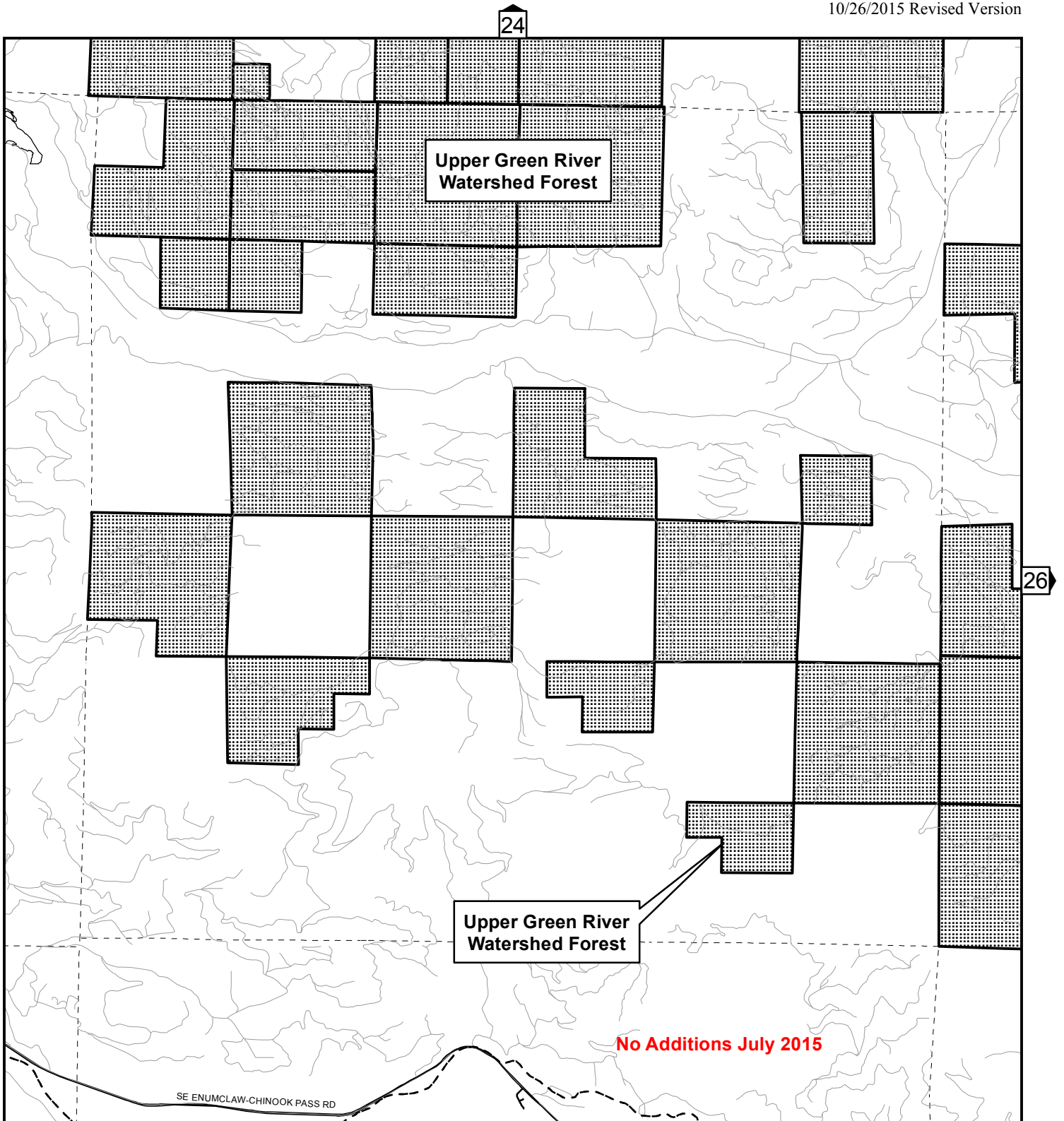


July 30, 2015

-  High Conservation Value Properties
-  Recommended Additions for 2015
-  Township Lines



The information included on this map has been compiled by King County staff from a variety of sources and is subject to change without notice. King County makes no representations of warranties, express or implied, as to the accuracy, completeness, timeliness, or rights to the use of such information. King County shall not be liable for any general, special, indirect, incidental, or consequential damages including, but not limited to, lost revenues or lost profits resulting from the use or misuse of the information contained on this map. Any sale of this map or information on this map is prohibited except by written permission of King County.






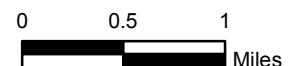
Inventory of High Conservation Value Properties

Map 25 - T20-R9

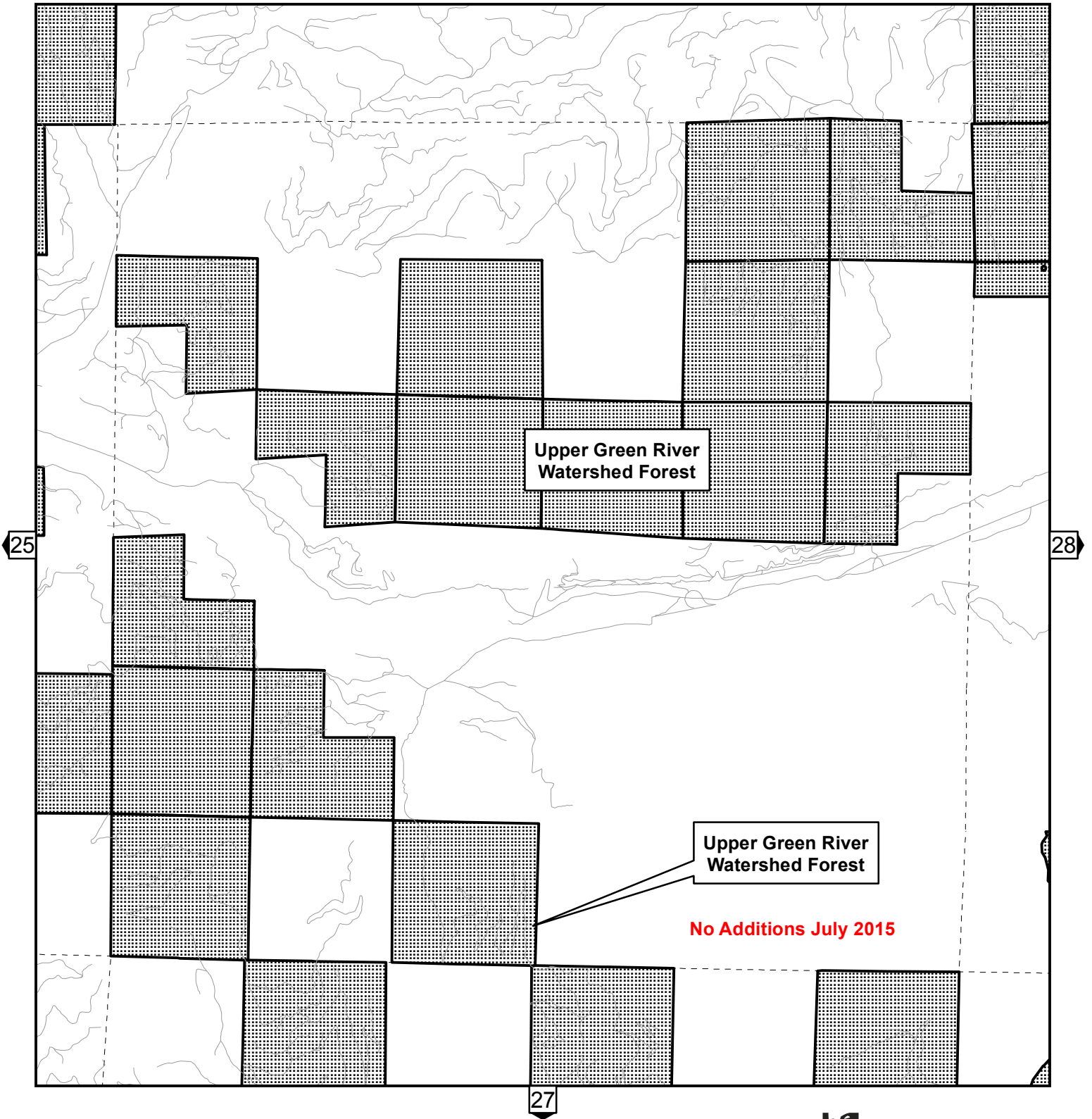


July 30, 2015

-  High Conservation Value Properties
-  Recommended Additions for 2015
-  Township Lines



The information included on this map has been compiled by King County staff from a variety of sources and is subject to change without notice. King County makes no representations of warranties, express or implied, as to the accuracy, completeness, timeliness, or rights to the use of such information. King County shall not be liable for any general, special, indirect, incidental, or consequential damages including, but not limited to, lost revenues or lost profits resulting from the use or misuse of the information contained on this map. Any sale of this map or information on this map is prohibited except by written permission of King County.







Inventory of High Conservation Value Properties

Map 26 - T20-R10

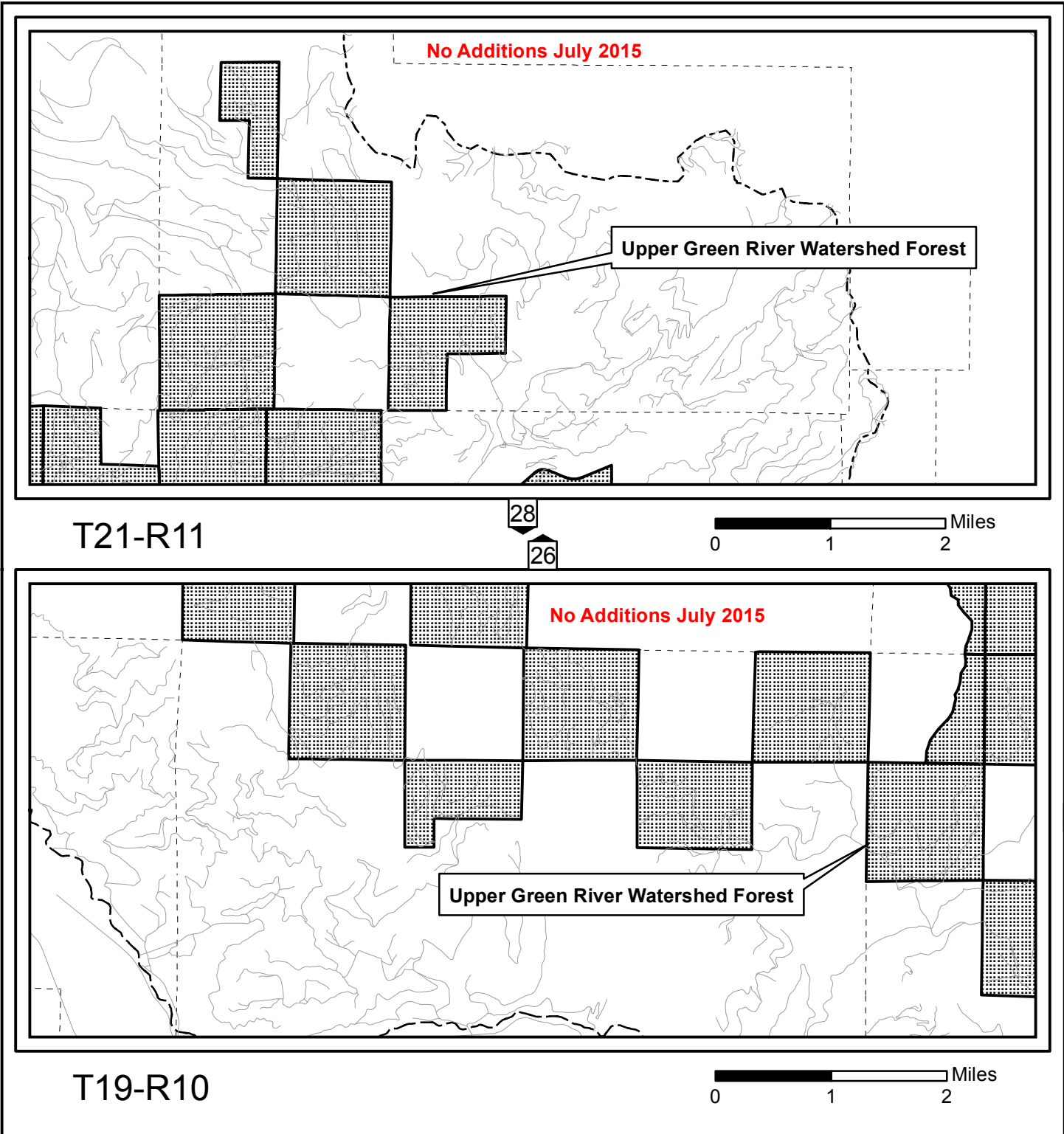


July 30, 2015

-  High Conservation Value Properties
-  Recommended Additions for 2015
-  Township Lines



The information included on this map has been compiled by King County staff from a variety of sources and is subject to change without notice. King County makes no representations of warranties, express or implied, as to the accuracy, completeness, timeliness, or rights to the use of such information. King County shall not be liable for any general, special, indirect, incidental, or consequential damages including, but not limited to, lost revenues or lost profits resulting from the use or misuse of the information contained on this map. Any sale of this map or information on this map is prohibited except by written permission of King County.



Inventory of High Conservation Value Properties




Map 27 - T21-R11, T19-R10

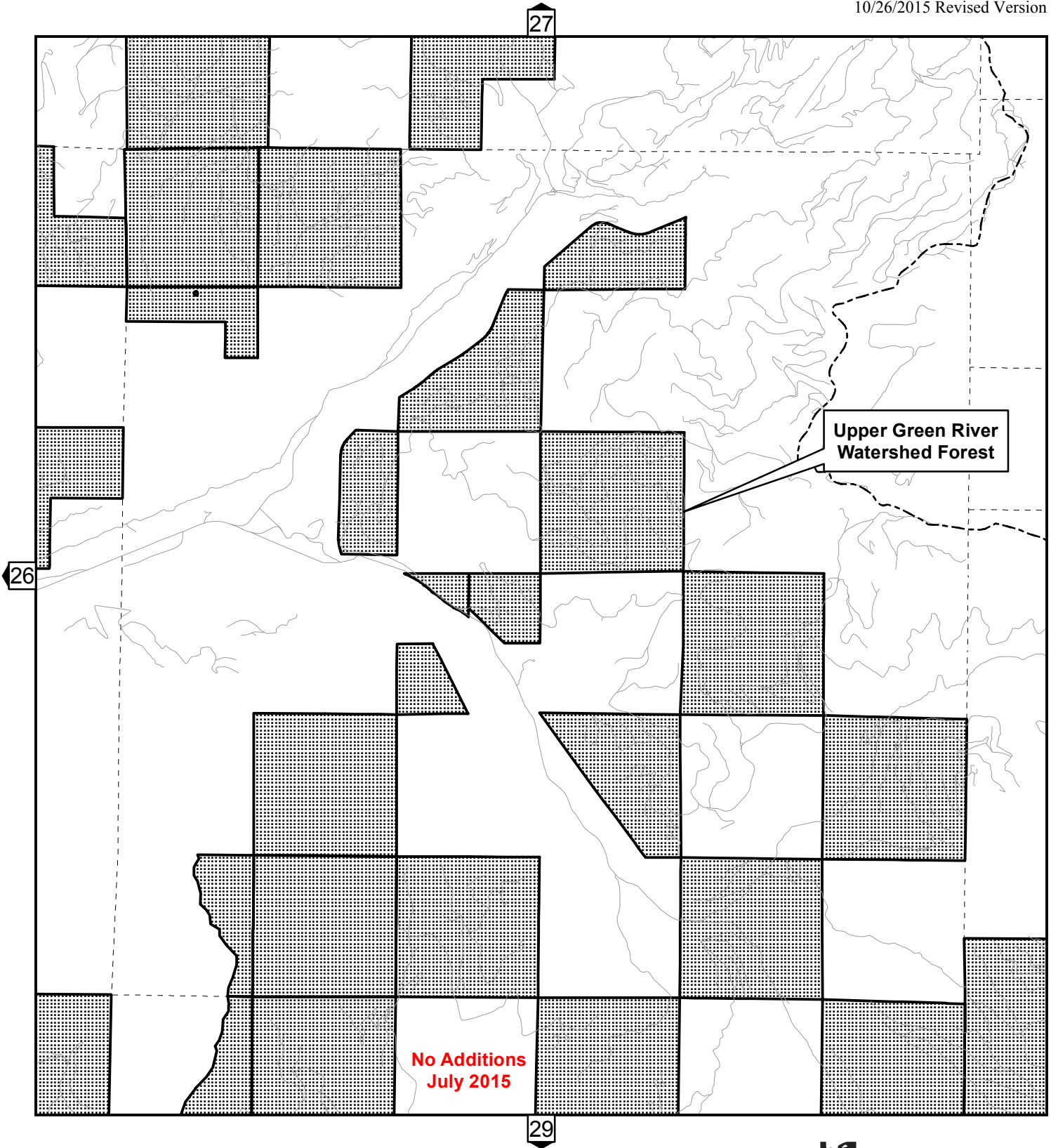


July 30, 2015



The information included on this map has been compiled by King County staff from a variety of sources and is subject to change without notice. King County makes no representations of warranties, express or implied, as to the accuracy, completeness, timeliness, or rights to the use of such information. King County shall not be liable for any general, special, indirect, incidental, or consequential damages including, but not limited to, lost revenues or lost profits resulting from the use or misuse of the information contained on this map. Any sale of this map or information on this map is prohibited except by written permission of King County.

-  High Conservation Value Properties
-  Recommended Additions for 2015
-  Township Lines






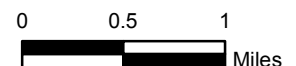
Inventory of High Conservation Value Properties

Map 28 - T20-R11



July 30, 2015

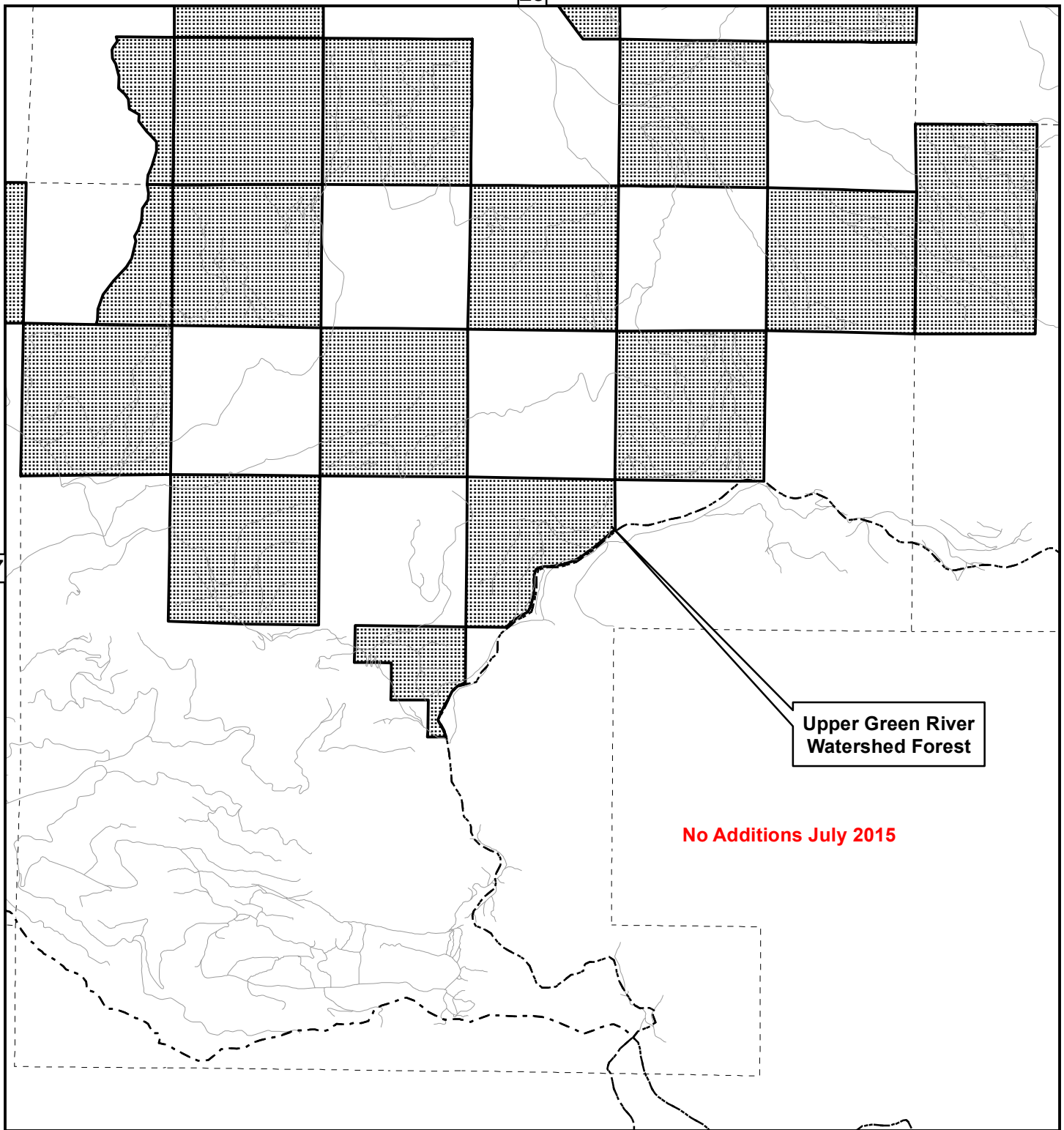
-  High Conservation Value Properties
-  Recommended Additions for 2015
-  Township Lines



The information included on this map has been compiled by King County staff from a variety of sources and is subject to change without notice. King County makes no representations of warranties, express or implied, as to the accuracy, completeness, timeliness, or rights to the use of such information. King County shall not be liable for any general, special, indirect, incidental, or consequential damages including, but not limited to, lost revenues or lost profits resulting from the use or misuse of the information contained on this map. Any sale of this map or information on this map is prohibited except by written permission of King County.

28

27



Upper Green River Watershed Forest




No Additions July 2015

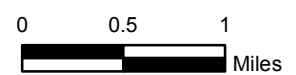
Inventory of High Conservation Value Properties

Map 29- T19-R11



July 30, 2015

-  High Conservation Value Properties
-  Recommended Additions for 2015
-  Township Lines



The information included on this map has been compiled by King County staff from a variety of sources and is subject to change without notice. King County makes no representations of warranties, express or implied, as to the accuracy, completeness, timeliness, or rights to the use of such information. King County shall not be liable for any general, special, indirect, incidental, or consequential damages including, but not limited to, lost revenues or lost profits resulting from the use or misuse of the information contained on this map. Any sale of this map or information on this map is prohibited except by written permission of King County.