

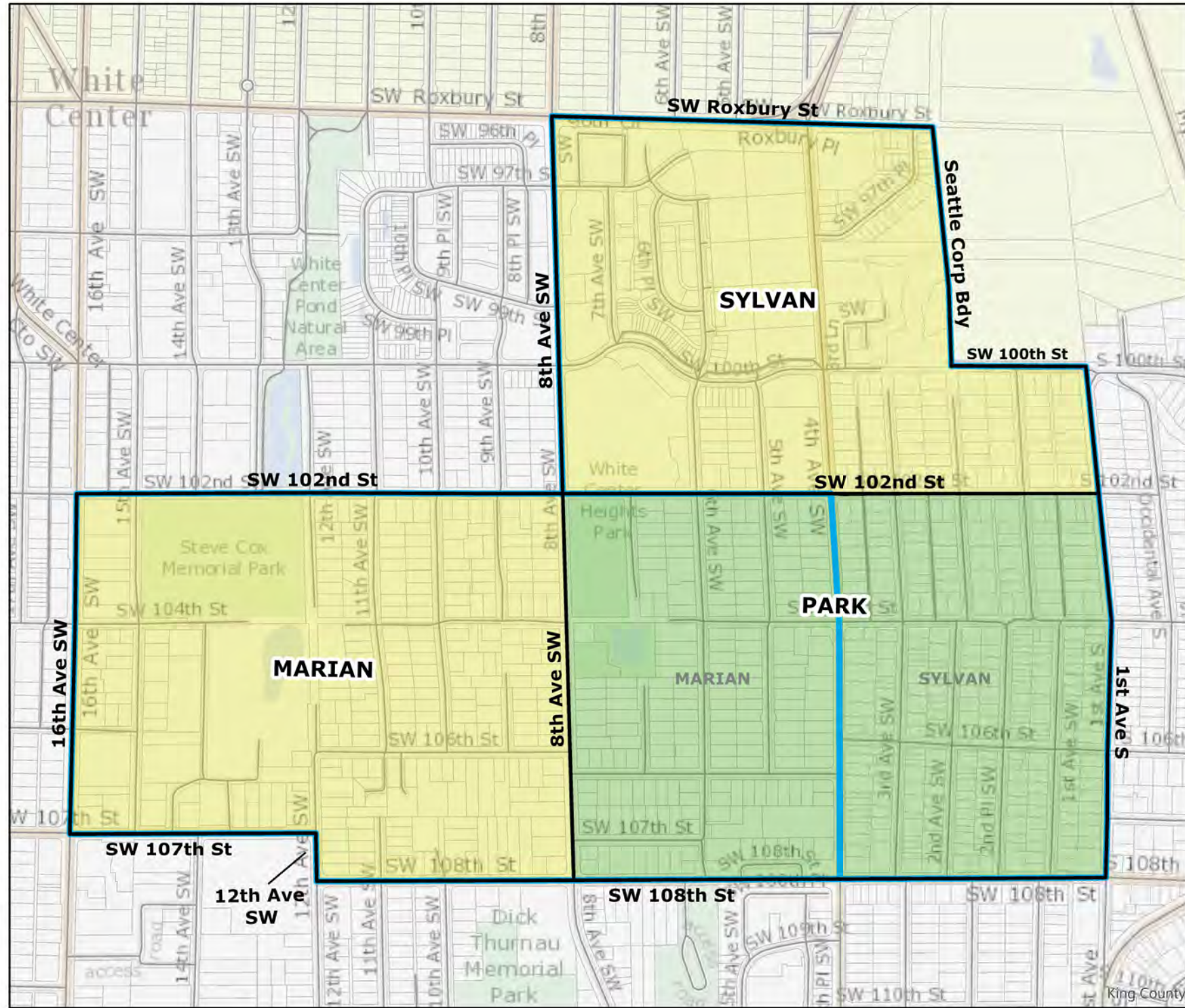
ORDINANCE 19056

## **Attachment J - Maps**

---

# **King County Council District 8**

# 2020 Precinct Alterations



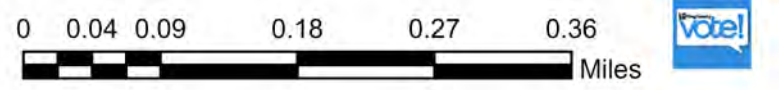
Code	Precinct Name	LG	CG	CC
3838	PARK	34	7	8
1135	SYLVAN	34	7	8
0723	MARIAN	34	7	8

Original Precinct(s)				
1135	SYLVAN	34	7	8
0723	MARIAN	34	7	8

\*: Denotes precinct(s) that have been abolished.  
 Precinct map produced by King County GIS Elections in accordance with KCC 1.12.101 & RCW 29A.16.040

### Legend

- Original Precinct(s)
- New Precinct(s)
- Altered Precinct(s)





# 2020 Precinct Alterations


Code	Precinct Name	LG	CG	CC
3839	SEA 34-3839	34	7	8
1485	SEA 34-1485	34	7	8

Original Precinct(s)				
1485	SEA 34-1485	34	7	8

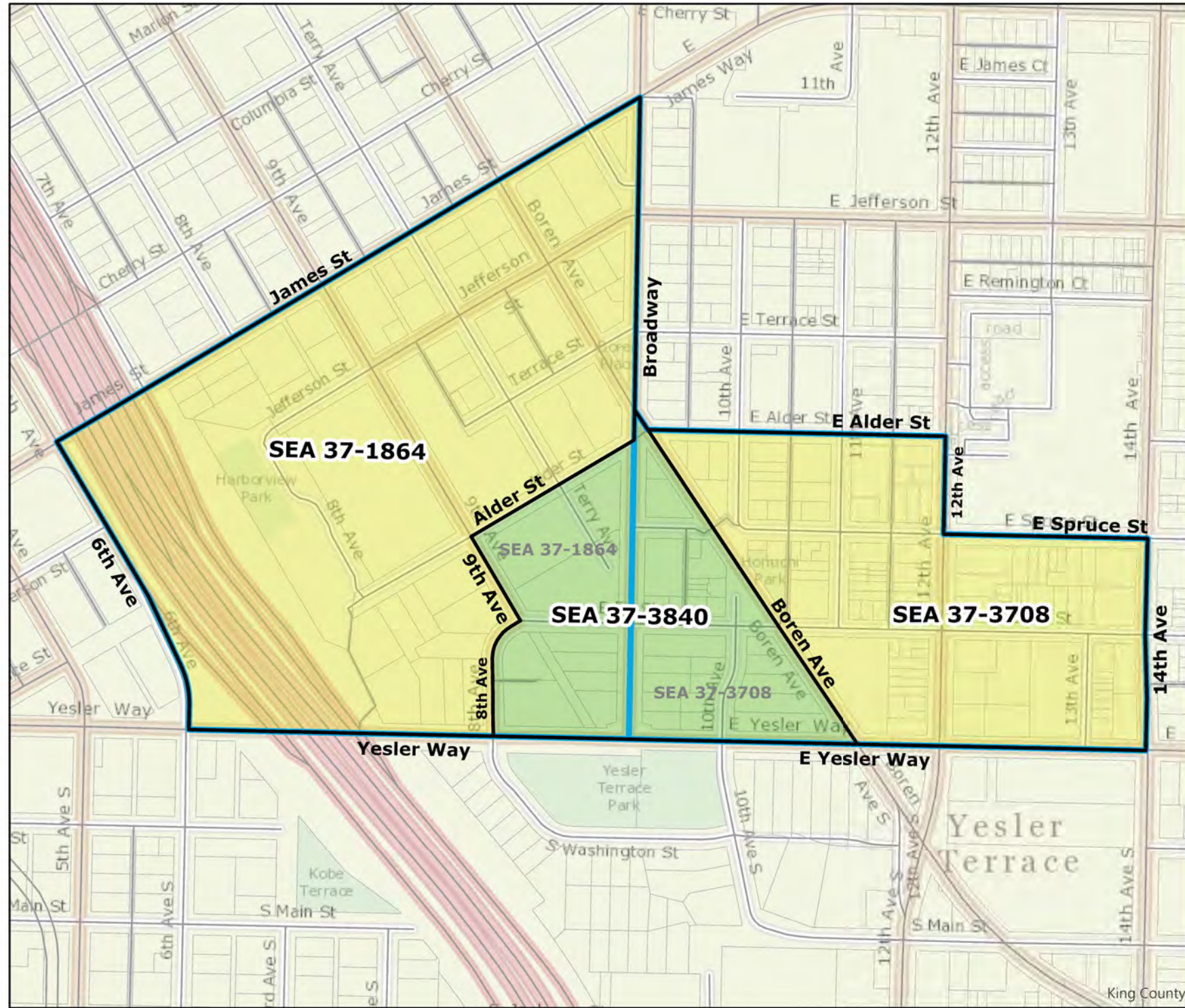
\*: Denotes precinct(s) that have been abolished.  
 Precinct map produced by King County GIS Elections in accordance with KCC 1.12.101 & RCW 29A.16.040

**Legend**

- Original Precinct(s)
- New Precinct(s)
- Altered Precinct(s)



# 2020 Precinct Alterations



Code	Precinct Name	LG	CG	CC
3840	SEA 37-3840	37	9	8
1864	SEA 37-1864	37	9	8
3708	SEA 37-3708	37	9	8
<b>Original Precinct(s)</b>				
3708	SEA 37-3708	37	9	8
1864	SEA 37-1864	37	9	8

\*: Denotes precinct(s) that have been abolished.  
 Precinct map produced by King County GIS Elections in accordance with KCC 1.12.101 & RCW 29A.16.040

**Legend**

- Original Precinct(s)
- New Precinct(s)
- Altered Precinct(s)

