



**KING COUNTY**

1200 King County Courthouse  
516 Third Avenue  
Seattle, WA 98104

**Signature Report**

**April 3, 2006**

**Ordinance 15402**

**Proposed No.** 2006-0092.1

**Sponsors** Lambert

1 AN ORDINANCE relating to the establishment of SE  
2 Mount Si Road from a point approximately 1,300 feet south  
3 of the Middle Fork of the Snoqualmie River to a point  
4 approximately 830 feet north of the Middle Fork of the  
5 Snoqualmie River.

6  
7

8 BE IT ORDAINED BY THE COUNCIL OF KING COUNTY:

9 SECTION 1. The director of the department of transportation has made an  
10 examination of SE Mount Si Road from a point approximately 1300 feet southerly of the  
11 middle fork of the Snoqualmie River to a point approximately 830 feet northerly of the  
12 middle fork of the Snoqualmie River along the course and description set forth below and  
13 has made a favorable report upon the same, as required by RCW 36.81.050.

14 SECTION 2. Said road shown on Attachment A to this ordinance shall be  
15 established as follows:

16 That portion of the Southeast Quarter of Section 10 and of the Southwest Quarter  
17 of Section 11, all of Township 23 North, Range 8 East, Willamette Meridian in King  
18 County, Washington described as follows:

19 Commencing at the Southeast corner of said Section 10; thence South  
20  $89^{\circ}44'21''$  West along the south line of said Section 10 a distance of  
21 942.97 feet; thence North  $49^{\circ}56'40''$  East a distance of 15.55 feet to the  
22 point of beginning of this establishment centerline, said point having a  
23 calculated NAD83-91 Washington state plane coordinate of North  
24 178271.93, East 1410777.73 at engineers station 55+00; thence continuing  
25 North  $49^{\circ}56'40''$  East a distance of 141.38 feet to engineers station  
26 56+41.38 and the beginning of a 656.00 foot radius tangent curve to the  
27 left; thence northwesterly along the arc of said curve through a central  
28 angle of  $16^{\circ}26'54''$  an arc length of 188.32 feet to engineers station  
29 58+29.70; thence North  $33^{\circ}29'46''$  East a distance of 333.28 feet to  
30 engineers station 61+62.98 and the beginning of a 752.00 foot radius  
31 tangent curve to the right; thence northeasterly along the arc of said curve  
32 through a central angle of  $32^{\circ}30'20''$  an arc length of 426.63 feet to  
33 engineers station 65+89.61; thence North  $66^{\circ}00'07''$  East a distance of  
34 200.98 feet to engineers station 68+70.60 and the beginning of a 656.00  
35 foot radius tangent curve to the right; thence southeasterly along the arc of  
36 said curve through a central angle of  $54^{\circ}51'58''$  an arc length of 628.18  
37 feet to engineers station 74+98.78; thence South  $59^{\circ}07'56''$  East a distance  
38 of 139.50 feet to engineers station 76+38.28, said point being at NAD83-

39 91 Washington state plane coordinate North 179059.40, East 1412495.84  
40 and the terminus of said establishment centerline. The length of said  
41 establishment centerline to be 2,138.28 feet or 0.40 miles.

42 That said the road should be established 60.00 feet wide, being 30.00 feet  
43 on each side of the above mentioned establishment centerline and  
44 described as follows:


45 Beginning at engineers station 56+81.83 30.00 feet right, said point being  
46 at the extension of the westerly margin of the Snoqualmie trail; thence  
47 parallel to said establishment centerline to terminate at engineers station  
48 74+34.13; together with beginning at engineers station 56+75.32 30.00  
49 feet left, said point being at the westerly margin of the Snoqualmie trail;  
50 thence parallel to said establishment centerline to terminate at engineers  
51 station 74+36.35. The northerly sideline of said road to be trimmed to  
52 meet the existing rights-of-way of 434th Avenue SE.

53                    SECTION 3. The King County council finds that the establishment of said  
54 roadway, along the course and description set forth, is a public necessity.  
55

Ordinance 15402 was introduced on 3/6/2006 and passed by the Metropolitan King  
County Council on 4/3/2006, by the following vote:


Yes: 8 - Mr. Phillips, Ms. Lambert, Mr. Dunn, Mr. Ferguson, Mr. Gossett,  
Ms. Hague, Ms. Patterson and Mr. Constantine  
No: 0  
Excused: 1 - Mr. von Reichbauer

KING COUNTY COUNCIL  
KING COUNTY, WASHINGTON




Larry Phillips, Chair

ATTEST:



Anne Noris, Clerk of the Council

APPROVED this 12 day of April, 2006.



Ron Sims, County Executive

Attachments      None

RECEIVED  
2006 APR 12 PM 12:02  
KING COUNTY COUNCIL  
CLERK