

Jenkins Creek Park / Covington UGA Executive Recommended Land Use

March 2000






This map is intended for planning purposes only and is not guaranteed to show accurate measurements.

500 0 500 Feet



February 8, 2000 File: m:\suchatri\projects\complan\comp2000\recite_site_spdc\covng_lu2k.apr

-  1999 UGA Boundary
-  2000 UGA Boundary
-  Incorporated Areas

- ug** Urban Residential, general
- rr** Rural Residential
- OS** King County Owned Open Space/Recreation

