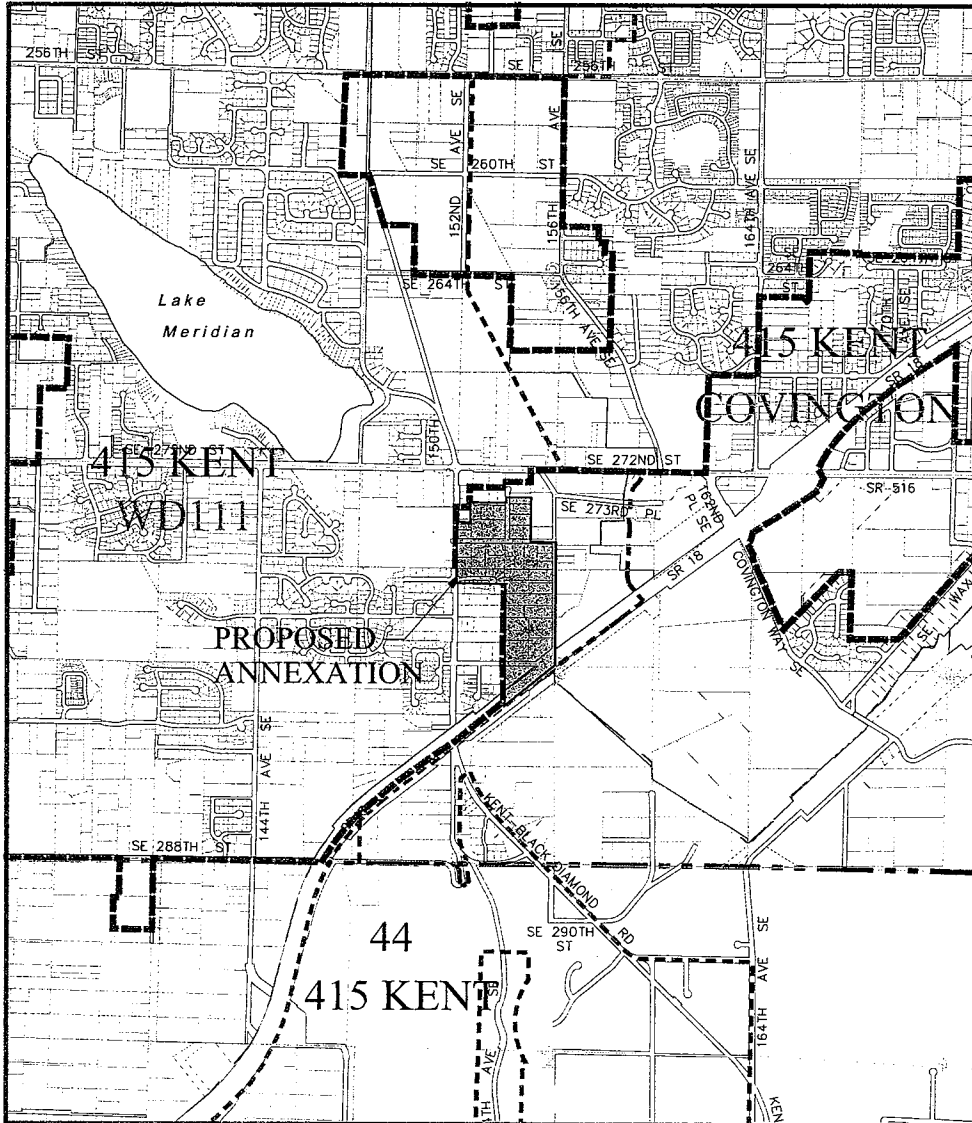











SOOS CREEK WATER & SEWER DISTRICT
PROPOSED ANNEXATION P368-S

2008-162



VICINITY MAP

LEGEND

-  PROPOSED ANNEXATION P368-S
-  SCWSD SEWER CORPORATE BOUNDARY
-  KING COUNTY URBAN GROWTH BOUNDARY
-  WATER DISTRICT BOUNDARY & NAME
-  CITY OF COVINGTON
-  CITY OF KENT
-  UNINCORPORATED KING COUNTY
-  SCHOOL DISTRICT BOUNDARY & NAME
-  FIRE DISTRICT BOUNDARY & NAME

