

**PETITION
FOR FORMATION OF THE
SNOQUALMIE VALLEY WATERSHED IMPROVEMENT DISTRICT**

RECEIVED
2015 JUN 30 PM 2:11
CLERK
KING COUNTY COUNCIL

TO: King County Council, King County, Washington.

THE UNDERSIGNED HOLDERS OF TITLE TO, OR EVIDENCE OF TITLE TO LAND SUSCEPTIBLE OF IRRIGATION, who constitute at least fifty in number or who collectively own at least a majority title to land within the boundaries of the hereinafter described lands, hereby petition the King County Council of King County, Washington for the formation of the Snoqualmie Valley Watershed Improvement District ("WID"), pursuant to Chapter 87.03 RCW and upon the showing of the following:

Description of Real Property

The legal description and boundaries for the WID were developed by using the lands within the King County Agricultural Production District, with the addition of parcels immediately adjacent to the district if they are currently in the Ag/Farm Open Space taxation program under RCW Chapter 84.34, and with the addition of parcels that have evidence of being currently in production, based on the King County Department of Natural Resources 2013 Ag Land Use Data.

A description of the lands to be included in the operation of the district, in legal subdivisions or fractions thereof, and the name of the county or counties in which lands are situated is as follows: SEE ATTACHMENT "A":

**Statement of Sources of Water Supply
And Plan of Improvements**

The WID is being proposed to address irrigation water supply, water quality, agricultural drainage, and other issues affecting agricultural landowners consistent with the authority of such districts under Chapter 87.03. RCW

Landowners who currently hold water rights from ground or surface water sources will continue to own and use those water rights to self-supply their water, and the creation of the proposed WID will create no authority in the WID over water rights held by landowners. The District will be developing and implementing new water supply options for those landowners

who lack adequate water rights. Such water supplies developed by the WID could include water supplies developed through water right permitting, transfers, banking, and mitigation programs. The sources of water supply will include ground and surface waters within Washington State Water Resource Inventory Area 7.

The development of these new water supply options will be subject to Washington's water resources code, Chapters 90.03 and 90.44 RCW, including all necessary reviews and approval by the Washington Department of Ecology, which includes the protection of other water rights from impairment.

The proposed WID will prepare plans for watershed improvements including projects that improve drainage of agricultural lands, reduce flooding, help to improve instream flows, promote efficient irrigation water management practices and enhance water quality and fish habitat.

Number of Directors and Name of District

The number of directors desired for the administration of the affairs of the WID shall be 5. The District shall be known and designated as the Snoqualmie Valley Watershed Improvement District.

Purpose of the District

The purposes of the WID shall be for developing water supply options for agricultural landowners; implementing water quality protection measures; improving drainage and other conditions that limit the uses of land for agricultural purposes. The WID shall also act on behalf of landowners to provide cooperative watershed management functions as authorized by RCW 87.03.019 and RCW 39.34.210, which establish the authority for the WID to participate in actions and agreements for the purposes of water supply, water quality, and water resource and habitat protection and management.

The District is proposed for the performance of all things necessary to enable the district to exercise the powers granted in Chapter 87.03 RCW.

WHEREFORE, THE UNDERSIGNED respectfully pray that the Clerk of the King County Council, Washington, fix a time and place for hearing on this Petition and take all steps necessary to organize said district.

Dated this ___ day of _____ 2015.

Signature: _____

Parcel number or address: _____

ATTACHMENT A

Legal Description

Snoqualmie Valley Watershed Improvement District

Part 1: Legal Description of District boundaries

Please see attached legal description, certified by licensed surveyor Steven O. Van Patten.

Part 2: Exceptions to Legal Description

Excepting from all of the above described parcels the following:

- All lands owned by the government entities;
- All parcels less than two acres in size.

Legal Description
of the
Snoqualmie Valley Watershed Improvement District
In King County, Washington

IN TOWNSHIP 26 NORTH, RANGE 6 EAST, WILLAMETTE MERIDIAN:

- Section 2: The S.E 1/4, of the N.W. 1/4.
 The N.E. 1/4.
 The S.E. 1/4 of the S.W. 1/4.
 The S.E. 1/4.
- Section 1: All of Section 1.
- Section 11: The N.E. 1/4 of the N.W. 1/4.
 The S.E. 1/4 of the N.W. 1/4.
 The N.E. 1/4.
 The N.E. 1/4 of the S.W. 1/4.
 The S.E. 1/4 of the S.W. 1/4.
 The S.E. 1/4.
- Section 12: The N.W. 1/4.
 The N.E. 1/4.
 The S.W. 1/4; Except that portion thereof lying within the City of Duvall.
 The S.E. 1/4; Except that portion thereof lying Southeasterly of NE Cherry
 Valley Road.
- Section 15: The N.E. 1/4 of the S.E. 1/4.
 The S.E. 1/4 of the S.E. 1/4.
- Section 14: The N.E. 1/4 of the N.W. 1/4.
 The S.E. 1/4 of the N.W. 1/4.
 The S.W. 1/4 of the N.W. 1/4.
 The N.E. 1/4.
 The S.E. 1/4.
 The S.W. 1/4.
- Section 13: Government Lot 2 of the N.W. 1/4. (Subdivisionally being the N.W. 1/4 of
 the N.W. 1/4).
 Government Lot 3 of the N.W. 1/4. (Subdivisionally being the S.W. 1/4 of
 the N.W. 1/4).
- Section 23: The N.W. 1/4.
 The N.E. 1/4.

Legal Description
June 26, 2015

The S.W. 1/4.
The S.E. 1/4.

Section 24: The S.W. 1/4 of the N.W. 1/4.
The S.E. 1/4 of the N.W. 1/4.
The N.W. 1/4 of the S.W. 1/4.
The S.W. 1/4 of the S.W. 1/4.
The N.E. 1/4 of the S.W. 1/4.
The N.W. 1/4 of the S.E. 1/4.
The N.E. 1/4 of the S.E. 1/4.
The S.W. 1/4 of the S.E. 1/4.

Section 26: Government Lots 2 and 3 of the N.W. 1/4. (Subdivisionally being the N.E. 1/4 of the N.W.1/4).
The S.E. 1/4 of the N.W. 1/4.
The N.E. 1/4.
The S.E. 1/4.
The N.E. 1/4 of the S.W. 1/4.

Section 25: The N.W. 1/4.
The S.W. 1/4.
The N.W. 1/4 of the S.E. 1/4.

Section 35: The N.E. 1/4.
The N.E. 1/4 of the S.E. 1/4.

Section 36: The N.W. 1/4.
The N.E. 1/4.
The S.W. 1/4.
The S.E. 1/4.

IN TOWNSHIP 26 NORTH, RANGE 7 EAST, WILLAMETTE MERIDIAN:

Section 6: The N.W. 1/4.
Government Lot 2 of the N.E. 1/4. (Subdivisionally being the N.W. 1/4 of the N.E. 1/4).
The S.W. 1/4 of the N.E. 1/4.
The N.W. 1/4 of the S.E. 1/4.
The S.W. 1/4 of the S.E. 1/4
The S.W. 1/4.

Section 7: Government Lot 1 of the N.W. 1/4. (Subdivisionally being the N.W. 1/4 of the N.W. 1/4).

Legal Description
June 26, 2015

The N.E. 1/4 of the N.W. 1/4.
The N.W. 1/4 of the N.E. 1/4.
The S.E. 1/4 of the N.E. 1/4.
The N.E. 1/4 of the S.E. 1/4.
The S.W. 1/4 of the S.E. 1/4.
The S.E. 1/4 of the S.E. 1/4.

Section 8: The S.W. 1/4 of the N.W. 1/4.
The S.W. 1/4.
The S.W. 1/4 of the S.E. 1/4.
The S.E. 1/4 of the S.E. 1/4.

Section 18: The N.W. 1/4 of the N.E. 1/4.
The N.E. 1/4 of the N.E. 1/4.

Section 17: The N.W. 1/4 of the N.W. 1/4.
The N.E. 1/4 of the N.W. 1/4.
The N.W. 1/4 of the N.E. 1/4.

Section 31: The S.W. 1/4.
The S.E. 1/4.

Section 32: The S.W. 1/4.

IN TOWNSHIP 25 NORTH, RANGE 6 EAST, WILLAMETTE MERIDIAN:

Section 1: Government Lot 4 of the N.W. 1/4. (Subdivisionally being the N.E. 1/4 of the N.W. 1/4).
The S.W. 1/4 of the N.W. 1/4.
The S.E. 1/4 of the N.W. 1/4.
The N.E. 1/4.
The S.E. 1/4.
The N.E. 1/4 of the S.W. 1/4.

Section 12: The N.E. 1/4.
The N.E. 1/4 of the S.E. 1/4.
The S.E. 1/4 of the S.E. 1/4.
The S.W. 1/4 of the S.E. 1/4.

IN TOWNSHIP 25 NORTH, RANGE 7 EAST, WILLAMETTE MERIDIAN:

Section 6: The N.W. 1/4.
The N.E. 1/4.

The S.W. 1/4.
The S.E. 1/4.

Section 5: Government Lot 5 of the N.W. 1/4. (Subdivisionally being the N.W. 1/4 of the N.W. 1/4).
Government Lot 6 of the N.W. 1/4. (Subdivisionally being the S.W. 1/4 of the N.W. 1/4).
The S.W. 1/4.
Government Lot 15 of the S.E. 1/4. (Subdivisionally being the S.W. 1/4 of the S.E. 1/4).

Section 4: The S.E. 1/4 of the N.W. 1/4.
The S.E. 1/4 of the S.W. 1/4.
The S.W. 1/4 of the N.E. 1/4.
The S.W. 1/4 of the N.E. 1/4.
The S.E. 1/4.

Section 3: The S.W. 1/4 of the S.W. 1/4.
The S.E. 1/4 of the S.W. 1/4.

Section 7: The N.W. 1/4.
Government Lot 3 of the S.W. 1/4. (Subdivisionally being the N.W. 1/4 of the S.W. 1/4).
Government Lot 4 of the S.W. 1/4. (Subdivisionally being the S.W. 1/4 of the S.W. 1/4).

Section 8: The N.W. 1/4.
The N.W. 1/4 of the S.W. 1/4.
The N.E. 1/4 of the S.W. 1/4.
The N.E. 1/4.
The N.W. 1/4 of the S.E. 1/4
The N.E. 1/4 of the S.E. 1/4.

Section 9: Government lot 1 of the N.W. 1/4. (Subdivisionally being the N.E. 1/4 of the N.W. 1/4).
Government lot 5 of the N.W. 1/4. (Subdivisionally being the S.E. 1/4 of the N.W. 1/4.)
The N.E. 1/4.
The S.E. 1/4.
The S.W. 1/4.

Section 10: The N.W. 1/4 of the N.W. 1/4.
The S.W. 1/4 of the N.W. 1/4.

The N.E. 1/4 of the N.W. 1/4.
The S.W. 1/4.

Section 15: The N.W. 1/4.

Section 16: The N.E. 1/4 of the N.W. 1/4.
Government Lot 1 of the N.W. 1/4. (Subdivisionally being the N.W. 1/4 of the N.W. 1/4).
Government Lot 4 of the N.W. 1/4. (Subdivisionally being the S.E. 1/4 of the N.W. 1/4).
The N.W. 1/4 of the N.E. 1/4.
The S.W. 1/4 of the N.E. 1/4.
The S.E. 1/4 of the N.E. 1/4.

Section 20: The S.W. 1/4 of the N.E. 1/4.
The S.E. 1/4.

Section 21: The N.E. 1/4 of the N.W. 1/4.
Government Lot 8 of the N.W. 1/4. (Subdivisionally being the S.E. 1/4 of the N.W. 1/4).
Government Lot 9 of the N.W. 1/4. (Subdivisionally being the S.W. 1/4 of the N.W. 1/4).
The N.W. 1/4 of the N.E. 1/4.
The S.W. 1/4.
The S.E. 1/4.

Section 22: Government Lot 9 of the N.W. 1/4. (Subdivisionally being the S.W. 1/4 of the N.W. 1/4).
Government Lot 5 of the N.W. 1/4. (Subdivisionally being the N.W. 1/4 of the N.W. 1/4).
The N.W. 1/4 of the S.W. 1/4.
The S.W. 1/4 of the S.W. 1/4.
The S.E. 1/4 of the S.W. 1/4.

Section 27: The S.W. 1/4 of the N.W. 1/4.
The S.W. 1/4 of the S.W. 1/4.

Section 28: The N.E. 1/4.
The N.W. 1/4.
The S.E. 1/4.
The S.W. 1/4.

Section 29: The S.E. 1/4 of the N.E. 1/4.

Government Lot 3 of the N.E. 1/4. (Subdivisionally being the N.E. 1/4 of the N.E. 1/4).

The N.E. 1/4 of the N.W. 1/4.

The S.E. 1/4 of the N.W. 1/4.

The N.E. 1/4 of the S.W. 1/4.

The S.E. 1/4 of the S.W. 1/4.

The S.E. 1/4.

Section 32: The N.E. 1/4 of the N.W. 1/4.
The S.E. 1/4 of the N.W. 1/4.
The N.E. 1/4.
The S.E. 1/4.

Section 33: The N.W. 1/4.
The N.E. 1/4.
The S.W. 1/4.
The S.E. 1/4.

Section 34: The N.W. 1/4 of the N.W. 1/4.
The S.W. 1/4 of the N.W. 1/4.
The N.W. 1/4 of the S.W. 1/4.
The N.E. 1/4 of the S.W. 1/4.
The S.W. 1/4 of the S.W. 1/4.

IN TOWNSHIP 24 NORTH, RANGE 7 EAST, WILLAMETTE MERIDIAN:

Section 3: The N.W. 1/4 of the S.W. 1/4.
The S.W. 1/4 of the S.W. 1/4.
The S.E. 1/4 of the S.W. 1/4.

Section 4: The N.E. 1/4.
The N.W. 1/4.
The S.W. 1/4.
The S.E. 1/4.

Section 5: The N.E. 1/4.
The N.W. 1/4 of the S.E. 1/4.
The N.E. 1/4 of the S.E. 1/4.
The S.E. 1/4 of the S.E. 1/4.

Section 8: The N.E. 1/4.
The S.W. 1/4.
The S.E. 1/4.

- Section 9: The N.W. 1/4.
 The N.E. 1/4.
 The S.E. 1/4.
 The N.W. 1/4 of the S.W. 1/4.
 The N.E. 1/4 of the S.W. 1/4.
 The S.E. 1/4 of the S.W. 1/4.
- Section 10: Government Lot 2 of the N.W. 1/4. (Subdivisionally being the N.W. 1/4 of
 the N.W. 1/4).
 Government Lot 1 of the N.W. 1/4. (Subdivisionally being the N.E. 1/4 of
 the N.W. 1/4).
 Government Lot 5 of the N.W. 1/4. (Subdivisionally being the S.E. 1/4 of
 the N.W. 1/4).
 The N.E. 1/4.
 The S.E. 1/4.
 The S.W. 1/4 of the S.W. 1/4.
 Government Lot 8 of the S.W. 1/4. (Subdivisionally being the N.W. 1/4 of
 the S.W. 1/4).
 Government Lot 7 of the S.W. 1/4. (Subdivisionally being the N.E. 1/4 of
 the S.W. 1/4).
- Section 11: The S.W. 1/4 of the N.W. 1/4.
 The N.E. 1/4 of the S.W. 1/4.
 The N.W. 1/4 of the S.W. 1/4.
 The S.W. 1/4 of the S.W. 1/4.
- Section 14: The N.W. 1/4 of the N.E. 1/4.
 Government Lot 6 of the N.E. 1/4. (Subdivisionally being the S.W. 1/4 of
 the N.E. 1/4).
 The S.E. 1/4 of the N.E. 1/4.
 Government Lots 5 and 7 of the S.E. 1/4. (Subdivisionally being the N.W.
 1/4 of the S.E. 1/4).
 The S.W. 1/4 of the S.E. 1/4.
 The S.W. 1/4.
 The N.W. 1/4.
- Section 15: Government Lot 1 of the N.E. 1/4. (Subdivisionally being the N.E. 1/4 of
 the N.E. 1/4).
 Government Lot 2 of the N.E. 1/4. (Subdivisionally being the N.W. 1/4 of
 the N.E. 1/4).
 The N.E. 1/4 of the N.W. 1/4.
 The S.E. 1/4 of the S.W. 1/4.

Legal Description
June 26, 2015

The N.E. 1/4 of the S.E. 1/4.
The S.E. 1/4 of the S.E. 1/4.

Section 16: The S.W. 1/4 of the N.E. 1/4.

Section 17: The N.E. 1/4.

Section 23: Government Lot 3 of the N.W. 1/4. (Subdivisionally being the N.E. 1/4 of the N.W. 1/4).
Government Lot 4 of the N.W. 1/4. (Subdivisionally being the N.W. 1/4 of the N.W. 1/4).
Government Lot 2 of the N.E. 1/4. (Subdivisionally being the N.W. 1/4 of the N.E. 1/4).

Excepting from all of the above described parcels the following:

- All lands within Towns or Cities;
- All parcels less than two acres in size;
- All government-owned parcels;
- Public roads;
- Railroad right of ways;
- Utility or Power Line right of ways;

Steve Van Patten
Professional Land Surveying Services
7431 153rd Ct NE
Redmond, WA 98052
425 867-1715



Nominations for Initial Board Members for Snoqualmie Valley Watershed Improvement District

(Names listed in alphabetical order)

James Abram
516 W SNOQUALMIE RIVER RD SE
Carnation, WA 98014

David Andrews
10721 296TH AVE NE
Carnation, WA 9814

Mathew Benson
7930 327TH AVE NE
Carnation, WA 98014

David Casey
722 W SNOQUALMIE RIVER RD NE
Carnation, WA 98014

Siri Erickson-Brown
11707 262ND AVE NE
Duvall, WA 98019

Patrick McGlothlin
9317 W SNOQUALMIE VALLEY RD NE
Carnation, WA 98014

Jason Roetcisoender
18633 W SNOQUALMIE RIVER RD NE
Duvall, WA 98019

Steve Van Ess
20121 WEST SNOQUALMIE RIVER RD NE
Duvall, WA 98019

who lack adequate water rights. Such water supplies developed by the WID could include water supplies developed through water right permitting, transfers, banking, and mitigation programs. The sources of water supply will include ground and surface waters within Washington State Water Resource Inventory Area 7.

The development of these new water supply options will be subject to Washington's water resources code, Chapters 90.03 and 90.44 RCW, including all necessary reviews and approval by the Washington Department of Ecology, which includes the protection of other water rights from impairment.

The proposed WID will prepare plans for watershed improvements including projects that improve drainage of agricultural lands, reduce flooding, help to improve instream flows, promote efficient irrigation water management practices and enhance water quality and fish habitat.

Number of Directors and Name of District

The number of directors desired for the administration of the affairs of the WID shall be 5. The District shall be known and designated as the Snoqualmie Valley Watershed Improvement District.

Purpose of the District

The purposes of the WID shall be for developing water supply options for agricultural landowners; implementing water quality protection measures; improving drainage and other conditions that limit the uses of land for agricultural purposes. The WID shall also act on behalf of landowners to provide cooperative watershed management functions as authorized by RCW 87.03.019 and RCW 39.34.210, which establish the authority for the WID to participate in actions and agreements for the purposes of water supply, water quality, and water resource and habitat protection and management.

The District is proposed for the performance of all things necessary to enable the district to exercise the powers granted in Chapter 87.03 RCW.

WHEREFORE, THE UNDERSIGNED respectfully pray that the Clerk of the King County Council, Washington, fix a time and place for hearing on this Petition and take all steps necessary to organize said district.

Dated this 7th day of June 2015.

Signature: _____

Parcel number or address: 3902 Fall City-Carnation Rd. SE Fall City, WA 98024

**PETITION
FOR FORMATION OF THE
SNOQUALMIE VALLEY WATERSHED IMPROVEMENT DISTRICT**

RECEIVED
2015 JUN 30 PM 2:12
CLERK
KING COUNTY COUNCIL

TO: King County Council, King County, Washington.

THE UNDERSIGNED HOLDERS OF TITLE TO, OR EVIDENCE OF TITLE TO LAND SUSCEPTIBLE OF IRRIGATION, who constitute at least fifty in number or who collectively own at least a majority title to land within the boundaries of the hereinafter described lands, hereby petition the King County Council of King County, Washington for the formation of the Snoqualmie Valley Watershed Improvement District ("WID"), pursuant to Chapter 87.03 RCW and upon the showing of the following:

Description of Real Property

The legal description and boundaries for the WID were developed by using the lands within the King County Agricultural Production District, with the addition of parcels immediately adjacent to the district if they are currently in the Ag/Farm Open Space taxation program under RCW Chapter 84.34, and with the addition of parcels that have evidence of being currently in production, based on the King County Department of Natural Resources 2013 Ag Land Use Data.

A description of the lands to be included in the operation of the district, in legal subdivisions or fractions thereof, and the name of the county or counties in which lands are situated is as follows: SEE ATTACHMENT "A":

**Statement of Sources of Water Supply
And Plan of Improvements**

The WID is being proposed to address irrigation water supply, water quality, agricultural drainage, and other issues affecting agricultural landowners consistent with the authority of such districts under Chapter 87.03. RCW

Landowners who currently hold water rights from ground or surface water sources will continue to own and use those water rights to self-supply their water, and the creation of the proposed WID will create no authority in the WID over water rights held by landowners. The District will be developing and implementing new water supply options for those landowners

who lack adequate water rights. Such water supplies developed by the WID could include water supplies developed through water right permitting, transfers, banking, and mitigation programs. The sources of water supply will include ground and surface waters within Washington State Water Resource Inventory Area 7.

The development of these new water supply options will be subject to Washington's water resources code, Chapters 90.03 and 90.44 RCW, including all necessary reviews and approval by the Washington Department of Ecology, which includes the protection of other water rights from impairment.

The proposed WID will prepare plans for watershed improvements including projects that improve drainage of agricultural lands, reduce flooding, help to improve instream flows, promote efficient irrigation water management practices and enhance water quality and fish habitat.

Number of Directors and Name of District

The number of directors desired for the administration of the affairs of the WID shall be 5. The District shall be known and designated as the Snoqualmie Valley Watershed Improvement District.

Purpose of the District

The purposes of the WID shall be for developing water supply options for agricultural landowners; implementing water quality protection measures; improving drainage and other conditions that limit the uses of land for agricultural purposes. The WID shall also act on behalf of landowners to provide cooperative watershed management functions as authorized by RCW 87.03.019 and RCW 39.34.210, which establish the authority for the WID to participate in actions and agreements for the purposes of water supply, water quality, and water resource and habitat protection and management.

The District is proposed for the performance of all things necessary to enable the district to exercise the powers granted in Chapter 87.03 RCW.

WHEREFORE, THE UNDERSIGNED respectfully pray that the Clerk of the King County Council, Washington, fix a time and place for hearing on this Petition and take all steps necessary to organize said district.

Dated this 3 day of June 2015.

Signature: Kentley Pinner

Parcel number or address: 10522 W. Snoqualmie Vly Rd.
Carnation, wa
98014

Petition to King County Council
Creation of Snoqualmie Valley Watershed Improvement District
Page 2

Parcel # 3526069035 2 acres

**PETITION
FOR FORMATION OF THE
SNOQUALMIE VALLEY WATERSHED IMPROVEMENT DISTRICT**

RECEIVED
JUN 30 PM 2:18
CLERK
KING COUNTY COUNCIL

TO: King County Council, King County, Washington.

THE UNDERSIGNED HOLDERS OF TITLE TO, OR EVIDENCE OF TITLE TO LAND SUSCEPTIBLE TO IRRIGATION, who constitute at least fifty in number or who collectively own at least a majority title to land within the boundaries of the hereinafter described lands, hereby petition the King County Council of King County, Washington for the formation of the Snoqualmie Valley Watershed Improvement District ("WID"), pursuant to Chapter 87.03 RCW and upon the showing of the following:

Description of Real Property

The legal description and boundaries for the WID were developed by using the lands within the King County Agricultural Production District, with the addition of parcels immediately adjacent to the district if they are currently in the Ag/Farm Open Space taxation program under RCW Chapter 84.34, and with the addition of parcels that have evidence of being currently in production, based on the King County Department of Natural Resources 2013 Ag Land Use Data.

A description of the lands to be included in the operation of the district, in legal subdivisions or fractions thereof, and the name of the county or counties in which lands are situated is as follows: SEE ATTACHMENT "A":

**Statement of Sources of Water Supply
And Plan of Improvements**

The WID is being proposed to address irrigation water supply, water quality, agricultural drainage, and other issues affecting agricultural landowners consistent with the authority of such districts under Chapter 87.03. RCW

Landowners who currently hold water rights from ground or surface water sources will continue to own and use those water rights to self-supply their water, and the creation of the proposed WID will create no authority in the WID over water rights held by landowners. The District will be developing and implementing new water supply options for those landowners

who lack adequate water rights. Such water supplies developed by the WID could include water supplies developed through water right permitting, transfers, banking, and mitigation programs. The sources of water supply will include ground and surface waters within Washington State Water Resource Inventory Area 7.

The development of these new water supply options will be subject to Washington's water resources code, Chapters 90.03 and 90.44 RCW, including all necessary reviews and approval by the Washington Department of Ecology, which includes the protection of other water rights from impairment.

The proposed WID will prepare plans for watershed improvements including projects that improve drainage of agricultural lands, reduce flooding, help to improve instream flows, promote efficient irrigation water management practices and enhance water quality and fish habitat.

Number of Directors and Name of District

The number of directors desired for the administration of the affairs of the WID shall be 5. The District shall be known and designated as the Snoqualmie Valley Watershed Improvement District.

Purpose of the District

The purposes of the WID shall be for developing water supply options for agricultural landowners; implementing water quality protection measures; improving drainage and other conditions that limit the uses of land for agricultural purposes. The WID shall also act on behalf of landowners to provide cooperative watershed management functions as authorized by RCW 87.03.019 and RCW 39.34.210, which establish the authority for the WID to participate in actions and agreements for the purposes of water supply, water quality, and water resource and habitat protection and management.

The District is proposed for the performance of all things necessary to enable the district to exercise the powers granted in Chapter 87.03 RCW.

WHEREFORE, THE UNDERSIGNED respectfully pray that the Clerk of the King County Council, Washington, fix a time and place for hearing on this Petition and take all steps necessary to organize said district.

Dated this 2 day of June 2015.

Signature: Mark Boney

Parcel number or address: 12-26-06-9017-12-26-06

**PETITION
FOR FORMATION OF THE
SNOQUALMIE VALLEY WATERSHED IMPROVEMENT DISTRICT**

RECEIVED
2015 JUN 30 PM 2:12
CLERK
KING COUNTY COUNCIL

TO: King County Council, King County, Washington.

THE UNDERSIGNED HOLDERS OF TITLE TO, OR EVIDENCE OF TITLE TO LAND SUSCEPTIBLE OF IRRIGATION, who constitute at least fifty in number or who collectively own at least a majority title to land within the boundaries of the hereinafter described lands, hereby petition the King County Council of King County, Washington for the formation of the Snoqualmie Valley Watershed Improvement District ("WID"), pursuant to Chapter 87.03 RCW and upon the showing of the following:

Description of Real Property

The legal description and boundaries for the WID were developed by using the lands within the King County Agricultural Production District, with the addition of parcels immediately adjacent to the district if they are currently in the Ag/Farm Open Space taxation program under RCW Chapter 84.34, and with the addition of parcels that have evidence of being currently in production, based on the King County Department of Natural Resources 2013 Ag Land Use Data.

A description of the lands to be included in the operation of the district, in legal subdivisions or fractions thereof, and the name of the county or counties in which lands are situated is as follows: SEE ATTACHMENT "A":

**Statement of Sources of Water Supply
And Plan of Improvements**

The WID is being proposed to address irrigation water supply, water quality, agricultural drainage, and other issues affecting agricultural landowners consistent with the authority of such districts under Chapter 87.03. RCW

Landowners who currently hold water rights from ground or surface water sources will continue to own and use those water rights to self-supply their water, and the creation of the proposed WID will create no authority in the WID over water rights held by landowners. The District will be developing and implementing new water supply options for those landowners

who lack adequate water rights. Such water supplies developed by the WID could include water supplies developed through water right permitting, transfers, banking, and mitigation programs. The sources of water supply will include ground and surface waters within Washington State Water Resource Inventory Area 7.

The development of these new water supply options will be subject to Washington's water resources code, Chapters 90.03 and 90.44 RCW, including all necessary reviews and approval by the Washington Department of Ecology, which includes the protection of other water rights from impairment.

The proposed WID will prepare plans for watershed improvements including projects that improve drainage of agricultural lands, reduce flooding, help to improve instream flows, promote efficient irrigation water management practices and enhance water quality and fish habitat.

Number of Directors and Name of District

The number of directors desired for the administration of the affairs of the WID shall be 5. The District shall be known and designated as the Snoqualmie Valley Watershed Improvement District.

Purpose of the District

The purposes of the WID shall be for developing water supply options for agricultural landowners; implementing water quality protection measures; improving drainage and other conditions that limit the uses of land for agricultural purposes. The WID shall also act on behalf of landowners to provide cooperative watershed management functions as authorized by RCW 87.03.019 and RCW 39.34.210, which establish the authority for the WID to participate in actions and agreements for the purposes of water supply, water quality, and water resource and habitat protection and management.

The District is proposed for the performance of all things necessary to enable the district to exercise the powers granted in Chapter 87.03 RCW.

WHEREFORE, THE UNDERSIGNED respectfully pray that the Clerk of the King County Council, Washington, fix a time and place for hearing on this Petition and take all steps necessary to organize said district.

Dated this 2 day of JUNE 2015.

Signature: Tyrone & Rupard

Parcel number or address: 4 PARCELS 110 ACRES

Petition to King County Council
Creation of Snoqualmie Valley Watershed Improvement District
Page 2

parcel #

1126069013



**PETITION
FOR FORMATION OF THE
SNOQUALMIE VALLEY WATERSHED IMPROVEMENT DISTRICT**

RECEIVED
2015 JUN 10 PM 2:12
KING COUNTY COUNCIL

TO: King County Council, King County, Washington.

THE UNDERSIGNED HOLDERS OF TITLE TO, OR EVIDENCE OF TITLE TO LAND SUSCEPTIBLE OF IRRIGATION, who constitute at least fifty in number or who collectively own at least a majority title to land within the boundaries of the hereinafter described lands, hereby petition the King County Council of King County, Washington for the formation of the Snoqualmie Valley Watershed Improvement District ("WID"), pursuant to Chapter 87.03 RCW and upon the showing of the following:

Description of Real Property

The legal description and boundaries for the WID were developed by using the lands within the King County Agricultural Production District, with the addition of parcels immediately adjacent to the district if they are currently in the Ag/Farm Open Space taxation program under RCW Chapter 84.34, and with the addition of parcels that have evidence of being currently in production, based on the King County Department of Natural Resources 2013 Ag Land Use Data.

A description of the lands to be included in the operation of the district, in legal subdivisions or fractions thereof, and the name of the county or counties in which lands are situated is as follows: SEE ATTACHMENT "A":

**Statement of Sources of Water Supply
And Plan of Improvements**

The WID is being proposed to address irrigation water supply, water quality, agricultural drainage, and other issues affecting agricultural landowners consistent with the authority of such districts under Chapter 87.03. RCW

Landowners who currently hold water rights from ground or surface water sources will continue to own and use those water rights to self-supply their water, and the creation of the proposed WID will create no authority in the WID over water rights held by landowners. The District will be developing and implementing new water supply options for those landowners

who lack adequate water rights. Such water supplies developed by the WID could include water supplies developed through water right permitting, transfers, banking, and mitigation programs. The sources of water supply will include ground and surface waters within Washington State Water Resource Inventory Area 7.

The development of these new water supply options will be subject to Washington's water resources code, Chapters 90.03 and 90.44 RCW, including all necessary reviews and approval by the Washington Department of Ecology, which includes the protection of other water rights from impairment.

The proposed WID will prepare plans for watershed improvements including projects that improve drainage of agricultural lands, reduce flooding, help to improve instream flows, promote efficient irrigation water management practices and enhance water quality and fish habitat.

Number of Directors and Name of District

The number of directors desired for the administration of the affairs of the WID shall be 5. The District shall be known and designated as the Snoqualmie Valley Watershed Improvement District.

Purpose of the District

The purposes of the WID shall be for developing water supply options for agricultural landowners; implementing water quality protection measures; improving drainage and other conditions that limit the uses of land for agricultural purposes. The WID shall also act on behalf of landowners to provide cooperative watershed management functions as authorized by RCW 87.03.019 and RCW 39.34.210, which establish the authority for the WID to participate in actions and agreements for the purposes of water supply, water quality, and water resource and habitat protection and management.

The District is proposed for the performance of all things necessary to enable the district to exercise the powers granted in Chapter 87.03 RCW.

WHEREFORE, THE UNDERSIGNED respectfully pray that the Clerk of the King County Council, Washington, fix a time and place for hearing on this Petition and take all steps necessary to organize said district.

Dated this 1 day of June 2015.

Signature: L Phillips

Parcel number or address: 203 W. Snoqualmie River Rd NE
Carnation WA 98014
Petition to King County Council
Creation of Snoqualmie Valley Watershed Improvement District
Page 2

parcel #
3526069035

**PETITION
FOR FORMATION OF THE
SNOQUALMIE VALLEY WATERSHED IMPROVEMENT DISTRICT**

RECEIVED
2015 JUN 30 10:22
CLERMONT
KING COUNTY COUNCIL

TO: King County Council, King County, Washington.

THE UNDERSIGNED HOLDERS OF TITLE TO, OR EVIDENCE OF TITLE TO LAND SUSCEPTIBLE OF IRRIGATION, who constitute at least fifty in number or who collectively own at least a majority title to land within the boundaries of the hereinafter described lands, hereby petition the King County Council of King County, Washington for the formation of the Snoqualmie Valley Watershed Improvement District ("WID"), pursuant to Chapter 87.03 RCW and upon the showing of the following:

Description of Real Property

The legal description and boundaries for the WID were developed by using the lands within the King County Agricultural Production District, with the addition of parcels immediately adjacent to the district if they are currently in the Ag/Farm Open Space taxation program under RCW Chapter 84.34, and with the addition of parcels that have evidence of being currently in production, based on the King County Department of Natural Resources 2013 Ag Land Use Data.

A description of the lands to be included in the operation of the district, in legal subdivisions or fractions thereof, and the name of the county or counties in which lands are situated is as follows: SEE ATTACHMENT "A":

**Statement of Sources of Water Supply
And Plan of Improvements**

The WID is being proposed to address irrigation water supply, water quality, agricultural drainage, and other issues affecting agricultural landowners consistent with the authority of such districts under Chapter 87.03. RCW

Landowners who currently hold water rights from ground or surface water sources will continue to own and use those water rights to self-supply their water, and the creation of the proposed WID will create no authority in the WID over water rights held by landowners. The District will be developing and implementing new water supply options for those landowners

who lack adequate water rights. Such water supplies developed by the WID could include water supplies developed through water right permitting, transfers, banking, and mitigation programs. The sources of water supply will include ground and surface waters within Washington State Water Resource Inventory Area 7.

The development of these new water supply options will be subject to Washington's water resources code, Chapters 90.03 and 90.44 RCW, including all necessary reviews and approval by the Washington Department of Ecology, which includes the protection of other water rights from impairment.

The proposed WID will prepare plans for watershed improvements including projects that improve drainage of agricultural lands, reduce flooding, help to improve instream flows, promote efficient irrigation water management practices and enhance water quality and fish habitat.

Number of Directors and Name of District

The number of directors desired for the administration of the affairs of the WID shall be 5. The District shall be known and designated as the Snoqualmie Valley Watershed Improvement District.

Purpose of the District


The purposes of the WID shall be for developing water supply options for agricultural landowners; implementing water quality protection measures; improving drainage and other conditions that limit the uses of land for agricultural purposes. The WID shall also act on behalf of landowners to provide cooperative watershed management functions as authorized by RCW 87.03.019 and RCW 39.34.210, which establish the authority for the WID to participate in actions and agreements for the purposes of water supply, water quality, and water resource and habitat protection and management.

The District is proposed for the performance of all things necessary to enable the district to exercise the powers granted in Chapter 87.03 RCW.

WHEREFORE, THE UNDERSIGNED respectfully pray that the Clerk of the King County Council, Washington, fix a time and place for hearing on this Petition and take all steps necessary to organize said district.

Dated this 4th day of JUNE 2015.

Signature:


JOSEPH HABBERZETTL

Parcel number or address: 282507-9007

**PETITION
FOR FORMATION OF THE
SNOQUALMIE VALLEY WATERSHED IMPROVEMENT DISTRICT**

RECEIVED
2015 JUN 30 PM 2:12
CLERK
KING COUNTY COUNCIL

TO: King County Council, King County, Washington.

THE UNDERSIGNED HOLDERS OF TITLE TO, OR EVIDENCE OF TITLE TO LAND SUSCEPTIBLE OF IRRIGATION, who constitute at least fifty in number or who collectively own at least a majority title to land within the boundaries of the hereinafter described lands, hereby petition the King County Council of King County, Washington for the formation of the Snoqualmie Valley Watershed Improvement District ("WID"), pursuant to Chapter 87.03 RCW and upon the showing of the following:

Description of Real Property

The legal description and boundaries for the WID were developed by using the lands within the King County Agricultural Production District, with the addition of parcels immediately adjacent to the district if they are currently in the Ag/Farm Open Space taxation program under RCW Chapter 84.34, and with the addition of parcels that have evidence of being currently in production, based on the King County Department of Natural Resources 2013 Ag Land Use Data.

A description of the lands to be included in the operation of the district, in legal subdivisions or fractions thereof, and the name of the county or counties in which lands are situated is as follows: SEE ATTACHMENT "A":

**Statement of Sources of Water Supply
And Plan of Improvements**

The WID is being proposed to address irrigation water supply, water quality, agricultural drainage, and other issues affecting agricultural landowners consistent with the authority of such districts under Chapter 87.03. RCW

Landowners who currently hold water rights from ground or surface water sources will continue to own and use those water rights to self-supply their water, and the creation of the proposed WID will create no authority in the WID over water rights held by landowners. The District will be developing and implementing new water supply options for those landowners

who lack adequate water rights. Such water supplies developed by the WID could include water supplies developed through water right permitting, transfers, banking, and mitigation programs. The sources of water supply will include ground and surface waters within Washington State Water Resource Inventory Area 7.

The development of these new water supply options will be subject to Washington's water resources code, Chapters 90.03 and 90.44 RCW, including all necessary reviews and approval by the Washington Department of Ecology, which includes the protection of other water rights from impairment.

The proposed WID will prepare plans for watershed improvements including projects that improve drainage of agricultural lands, reduce flooding, help to improve instream flows, promote efficient irrigation water management practices and enhance water quality and fish habitat.

Number of Directors and Name of District

The number of directors desired for the administration of the affairs of the WID shall be 5. The District shall be known and designated as the Snoqualmie Valley Watershed Improvement District.

Purpose of the District

The purposes of the WID shall be for developing water supply options for agricultural landowners; implementing water quality protection measures; improving drainage and other conditions that limit the uses of land for agricultural purposes. The WID shall also act on behalf of landowners to provide cooperative watershed management functions as authorized by RCW 87.03.019 and RCW 39.34.210, which establish the authority for the WID to participate in actions and agreements for the purposes of water supply, water quality, and water resource and habitat protection and management.

The District is proposed for the performance of all things necessary to enable the district to exercise the powers granted in Chapter 87.03 RCW.

WHEREFORE, THE UNDERSIGNED respectfully pray that the Clerk of the King County Council, Washington, fix a time and place for hearing on this Petition and take all steps necessary to organize said district.

Dated this 4th day of June 2015.

Signature: Jan Macrae

Parcel number or address: 2021 316th Ave SE

98024

0924079012
0924079015

**PETITION
FOR FORMATION OF THE
SNOQUALMIE VALLEY WATERSHED IMPROVEMENT DISTRICT**

RECEIVED
2015 JUN 30 PM 2:12
CLERK
KING COUNTY COUNCIL

TO: King County Council, King County, Washington.

THE UNDERSIGNED HOLDERS OF TITLE TO, OR EVIDENCE OF TITLE TO LAND SUSCEPTIBLE OF IRRIGATION, who constitute at least fifty in number or who collectively own at least a majority title to land within the boundaries of the hereinafter described lands, hereby petition the King County Council of King County, Washington for the formation of the Snoqualmie Valley Watershed Improvement District ("WID"), pursuant to Chapter 87.03 RCW and upon the showing of the following:

Description of Real Property

The legal description and boundaries for the WID were developed by using the lands within the King County Agricultural Production District, with the addition of parcels immediately adjacent to the district if they are currently in the Ag/Farm Open Space taxation program under RCW Chapter 84.34, and with the addition of parcels that have evidence of being currently in production, based on the King County Department of Natural Resources 2013 Ag Land Use Data.

A description of the lands to be included in the operation of the district, in legal subdivisions or fractions thereof, and the name of the county or counties in which lands are situated is as follows: SEE ATTACHMENT "A":

**Statement of Sources of Water Supply
And Plan of Improvements**

The WID is being proposed to address irrigation water supply, water quality, agricultural drainage, and other issues affecting agricultural landowners consistent with the authority of such districts under Chapter 87.03. RCW

Landowners who currently hold water rights from ground or surface water sources will continue to own and use those water rights to self-supply their water, and the creation of the proposed WID will create no authority in the WID over water rights held by landowners. The District will be developing and implementing new water supply options for those landowners

who lack adequate water rights. Such water supplies developed by the WID could include water supplies developed through water right permitting, transfers, banking, and mitigation programs. The sources of water supply will include ground and surface waters within Washington State Water Resource Inventory Area 7.

The development of these new water supply options will be subject to Washington's water resources code, Chapters 90.03 and 90.44 RCW, including all necessary reviews and approval by the Washington Department of Ecology, which includes the protection of other water rights from impairment.

The proposed WID will prepare plans for watershed improvements including projects that improve drainage of agricultural lands, reduce flooding, help to improve instream flows, promote efficient irrigation water management practices and enhance water quality and fish habitat.

Number of Directors and Name of District

The number of directors desired for the administration of the affairs of the WID shall be 5. The District shall be known and designated as the Snoqualmie Valley Watershed Improvement District.

Purpose of the District

The purposes of the WID shall be for developing water supply options for agricultural landowners; implementing water quality protection measures; improving drainage and other conditions that limit the uses of land for agricultural purposes. The WID shall also act on behalf of landowners to provide cooperative watershed management functions as authorized by RCW 87.03.019 and RCW 39.34.210, which establish the authority for the WID to participate in actions and agreements for the purposes of water supply, water quality, and water resource and habitat protection and management.

The District is proposed for the performance of all things necessary to enable the district to exercise the powers granted in Chapter 87.03 RCW.

WHEREFORE, THE UNDERSIGNED respectfully pray that the Clerk of the King County Council, Washington, fix a time and place for hearing on this Petition and take all steps necessary to organize said district.

Dated this 2 day of June 2015.

Signature: Paul McShull

Parcel number or address: 2417 FAUCITY CARNATION RD NE
Petition to King County Council CARNATION WA. 98014
Creation of Snoqualmie Valley Watershed Improvement District
Page 2

parcel #

2125079025

**PETITION
FOR FORMATION OF THE
SNOQUALMIE VALLEY WATERSHED IMPROVEMENT DISTRICT**

RECEIVED
2015 JUN 30 PM 2:12
CLERK
KING COUNTY COUNCIL

TO: King County Council, King County, Washington.

THE UNDERSIGNED HOLDERS OF TITLE TO, OR EVIDENCE OF TITLE TO LAND SUSCEPTIBLE OF IRRIGATION, who constitute at least fifty in number or who collectively own at least a majority title to land within the boundaries of the hereinafter described lands, hereby petition the King County Council of King County, Washington for the formation of the Snoqualmie Valley Watershed Improvement District ("WID"), pursuant to Chapter 87.03 RCW and upon the showing of the following:

Description of Real Property

The legal description and boundaries for the WID were developed by using the lands within the King County Agricultural Production District, with the addition of parcels immediately adjacent to the district if they are currently in the Ag/Farm Open Space taxation program under RCW Chapter 84.34, and with the addition of parcels that have evidence of being currently in production, based on the King County Department of Natural Resources 2013 Ag Land Use Data.

A description of the lands to be included in the operation of the district, in legal subdivisions or fractions thereof, and the name of the county or counties in which lands are situated is as follows: SEE ATTACHMENT "A":

**Statement of Sources of Water Supply
And Plan of Improvements**

The WID is being proposed to address irrigation water supply, water quality, agricultural drainage, and other issues affecting agricultural landowners consistent with the authority of such districts under Chapter 87.03. RCW

Landowners who currently hold water rights from ground or surface water sources will continue to own and use those water rights to self-supply their water, and the creation of the proposed WID will create no authority in the WID over water rights held by landowners. The District will be developing and implementing new water supply options for those landowners

who lack adequate water rights. Such water supplies developed by the WID could include water supplies developed through water right permitting, transfers, banking, and mitigation programs. The sources of water supply will include ground and surface waters within Washington State Water Resource Inventory Area 7.

The development of these new water supply options will be subject to Washington's water resources code, Chapters 90.03 and 90.44 RCW, including all necessary reviews and approval by the Washington Department of Ecology, which includes the protection of other water rights from impairment.

The proposed WID will prepare plans for watershed improvements including projects that improve drainage of agricultural lands, reduce flooding, help to improve instream flows, promote efficient irrigation water management practices and enhance water quality and fish habitat.

Number of Directors and Name of District

The number of directors desired for the administration of the affairs of the WID shall be 5. The District shall be known and designated as the Snoqualmie Valley Watershed Improvement District.

Purpose of the District

The purposes of the WID shall be for developing water supply options for agricultural landowners; implementing water quality protection measures; improving drainage and other conditions that limit the uses of land for agricultural purposes. The WID shall also act on behalf of landowners to provide cooperative watershed management functions as authorized by RCW 87.03.019 and RCW 39.34.210, which establish the authority for the WID to participate in actions and agreements for the purposes of water supply, water quality, and water resource and habitat protection and management.

The District is proposed for the performance of all things necessary to enable the district to exercise the powers granted in Chapter 87.03 RCW.

WHEREFORE, THE UNDERSIGNED respectfully pray that the Clerk of the King County Council, Washington, fix a time and place for hearing on this Petition and take all steps necessary to organize said district.

Dated this 2nd day of JUNE 2015.

Signature: James L. Seiber

Parcel number or address: 3708 295th Ave SE, Fall City, WA

**PETITION
FOR FORMATION OF THE
SNOQUALMIE VALLEY WATERSHED IMPROVEMENT DISTRICT**

RECEIVED
2015 JUN 30 PM 2: 12
CLERK
KING COUNTY COUNCIL

TO: King County Council, King County, Washington.

THE UNDERSIGNED HOLDERS OF TITLE TO, OR EVIDENCE OF TITLE TO LAND SUSCEPTIBLE OF IRRIGATION, who constitute at least fifty in number or who collectively own at least a majority title to land within the boundaries of the hereinafter described lands, hereby petition the King County Council of King County, Washington for the formation of the Snoqualmie Valley Watershed Improvement District ("WID"), pursuant to Chapter 87.03 RCW and upon the showing of the following:

Description of Real Property

The legal description and boundaries for the WID were developed by using the lands within the King County Agricultural Production District, with the addition of parcels immediately adjacent to the district if they are currently in the Ag/Farm Open Space taxation program under RCW Chapter 84.34, and with the addition of parcels that have evidence of being currently in production, based on the King County Department of Natural Resources 2013 Ag Land Use Data.

A description of the lands to be included in the operation of the district, in legal subdivisions or fractions thereof, and the name of the county or counties in which lands are situated is as follows: SEE ATTACHMENT "A":

**Statement of Sources of Water Supply
And Plan of Improvements**

The WID is being proposed to address irrigation water supply, water quality, agricultural drainage, and other issues affecting agricultural landowners consistent with the authority of such districts under Chapter 87.03. RCW

Landowners who currently hold water rights from ground or surface water sources will continue to own and use those water rights to self-supply their water, and the creation of the proposed WID will create no authority in the WID over water rights held by landowners. The District will be developing and implementing new water supply options for those landowners

who lack adequate water rights. Such water supplies developed by the WID could include water supplies developed through water right permitting, transfers, banking, and mitigation programs. The sources of water supply will include ground and surface waters within Washington State Water Resource Inventory Area 7.

The development of these new water supply options will be subject to Washington's water resources code, Chapters 90.03 and 90.44 RCW, including all necessary reviews and approval by the Washington Department of Ecology, which includes the protection of other water rights from impairment.

The proposed WID will prepare plans for watershed improvements including projects that improve drainage of agricultural lands, reduce flooding, help to improve instream flows, promote efficient irrigation water management practices and enhance water quality and fish habitat.

Number of Directors and Name of District

The number of directors desired for the administration of the affairs of the WID shall be 5. The District shall be known and designated as the Snoqualmie Valley Watershed Improvement District.

Purpose of the District

The purposes of the WID shall be for developing water supply options for agricultural landowners; implementing water quality protection measures; improving drainage and other conditions that limit the uses of land for agricultural purposes. The WID shall also act on behalf of landowners to provide cooperative watershed management functions as authorized by RCW 87.03.019 and RCW 39.34.210, which establish the authority for the WID to participate in actions and agreements for the purposes of water supply, water quality, and water resource and habitat protection and management.

The District is proposed for the performance of all things necessary to enable the district to exercise the powers granted in Chapter 87.03 RCW.

WHEREFORE, THE UNDERSIGNED respectfully pray that the Clerk of the King County Council, Washington, fix a time and place for hearing on this Petition and take all steps necessary to organize said district.

Dated this 1 day of JUNE 2015.

Signature: 

Parcel number or address: 31801 SE 3RD CARLISLE 98014

Petition to King County Council
Creation of Snoqualmie Valley Watershed Improvement District
Page 2

parcel #:

3325079054

**PETITION
FOR FORMATION OF THE
SNOQUALMIE VALLEY WATERSHED IMPROVEMENT DISTRICT**

RECEIVED
2015 JUN 30 PM 2:12
CLERK
KING COUNTY COUNCIL

TO: King County Council, King County, Washington.

THE UNDERSIGNED HOLDERS OF TITLE TO, OR EVIDENCE OF TITLE TO LAND SUSCEPTIBLE OF IRRIGATION, who constitute at least fifty in number or who collectively own at least a majority title to land within the boundaries of the hereinafter described lands, hereby petition the King County Council of King County, Washington for the formation of the Snoqualmie Valley Watershed Improvement District ("WID"), pursuant to Chapter 87.03 RCW and upon the showing of the following:

Description of Real Property

The legal description and boundaries for the WID were developed by using the lands within the King County Agricultural Production District, with the addition of parcels immediately adjacent to the district if they are currently in the Ag/Farm Open Space taxation program under RCW Chapter 84.34, and with the addition of parcels that have evidence of being currently in production, based on the King County Department of Natural Resources 2013 Ag Land Use Data.

A description of the lands to be included in the operation of the district, in legal subdivisions or fractions thereof, and the name of the county or counties in which lands are situated is as follows: SEE ATTACHMENT "A":

**Statement of Sources of Water Supply
And Plan of Improvements**

The WID is being proposed to address irrigation water supply, water quality, agricultural drainage, and other issues affecting agricultural landowners consistent with the authority of such districts under Chapter 87.03. RCW

Landowners who currently hold water rights from ground or surface water sources will continue to own and use those water rights to self-supply their water, and the creation of the proposed WID will create no authority in the WID over water rights held by landowners. The District will be developing and implementing new water supply options for those landowners

who lack adequate water rights. Such water supplies developed by the WID could include water supplies developed through water right permitting, transfers, banking, and mitigation programs. The sources of water supply will include ground and surface waters within Washington State Water Resource Inventory Area 7.

The development of these new water supply options will be subject to Washington's water resources code, Chapters 90.03 and 90.44 RCW, including all necessary reviews and approval by the Washington Department of Ecology, which includes the protection of other water rights from impairment.

The proposed WID will prepare plans for watershed improvements including projects that improve drainage of agricultural lands, reduce flooding, help to improve instream flows, promote efficient irrigation water management practices and enhance water quality and fish habitat.

Number of Directors and Name of District

The number of directors desired for the administration of the affairs of the WID shall be 5. The District shall be known and designated as the Snoqualmie Valley Watershed Improvement District.


Purpose of the District

The purposes of the WID shall be for developing water supply options for agricultural landowners; implementing water quality protection measures; improving drainage and other conditions that limit the uses of land for agricultural purposes. The WID shall also act on behalf of landowners to provide cooperative watershed management functions as authorized by RCW 87.03.019 and RCW 39.34.210, which establish the authority for the WID to participate in actions and agreements for the purposes of water supply, water quality, and water resource and habitat protection and management.

The District is proposed for the performance of all things necessary to enable the district to exercise the powers granted in Chapter 87.03 RCW.

WHEREFORE, THE UNDERSIGNED respectfully pray that the Clerk of the King County Council, Washington, fix a time and place for hearing on this Petition and take all steps necessary to organize said district.

Dated this 2 day of June 2015.

Signature 

Parcel number or address: 20226 DuValle Mountain RD NE 98019

parcel# 0626079027

**PETITION
FOR FORMATION OF THE
SNOQUALMIE VALLEY WATERSHED IMPROVEMENT DISTRICT**

RECEIVED
2015 JUN 30 PM 2:12
CLERK
KING COUNTY COUNCIL

TO: King County Council, King County, Washington.

THE UNDERSIGNED HOLDERS OF TITLE TO, OR EVIDENCE OF TITLE TO LAND SUSCEPTIBLE OF IRRIGATION, who constitute at least fifty in number or who collectively own at least a majority title to land within the boundaries of the hereinafter described lands, hereby petition the King County Council of King County, Washington for the formation of the Snoqualmie Valley Watershed Improvement District ("WID"), pursuant to Chapter 87.03 RCW and upon the showing of the following:

Description of Real Property

The legal description and boundaries for the WID were developed by using the lands within the King County Agricultural Production District, with the addition of parcels immediately adjacent to the district if they are currently in the Ag/Farm Open Space taxation program under RCW Chapter 84.34, and with the addition of parcels that have evidence of being currently in production, based on the King County Department of Natural Resources 2013 Ag Land Use Data.

A description of the lands to be included in the operation of the district, in legal subdivisions or fractions thereof, and the name of the county or counties in which lands are situated is as follows: SEE ATTACHMENT "A":

**Statement of Sources of Water Supply
And Plan of Improvements**

The WID is being proposed to address irrigation water supply, water quality, agricultural drainage, and other issues affecting agricultural landowners consistent with the authority of such districts under Chapter 87.03. RCW

Landowners who currently hold water rights from ground or surface water sources will continue to own and use those water rights to self-supply their water, and the creation of the proposed WID will create no authority in the WID over water rights held by landowners. The District will be developing and implementing new water supply options for those landowners

who lack adequate water rights. Such water supplies developed by the WID could include water supplies developed through water right permitting, transfers, banking, and mitigation programs. The sources of water supply will include ground and surface waters within Washington State Water Resource Inventory Area 7.

The development of these new water supply options will be subject to Washington's water resources code, Chapters 90.03 and 90.44 RCW, including all necessary reviews and approval by the Washington Department of Ecology, which includes the protection of other water rights from impairment.

The proposed WID will prepare plans for watershed improvements including projects that improve drainage of agricultural lands, reduce flooding, help to improve instream flows, promote efficient irrigation water management practices and enhance water quality and fish habitat.

Number of Directors and Name of District

The number of directors desired for the administration of the affairs of the WID shall be 5. The District shall be known and designated as the Snoqualmie Valley Watershed Improvement District.

Purpose of the District

The purposes of the WID shall be for developing water supply options for agricultural landowners; implementing water quality protection measures; improving drainage and other conditions that limit the uses of land for agricultural purposes. The WID shall also act on behalf of landowners to provide cooperative watershed management functions as authorized by RCW 87.03.019 and RCW 39.34.210, which establish the authority for the WID to participate in actions and agreements for the purposes of water supply, water quality, and water resource and habitat protection and management.

The District is proposed for the performance of all things necessary to enable the district to exercise the powers granted in Chapter 87.03 RCW.

WHEREFORE, THE UNDERSIGNED respectfully pray that the Clerk of the King County Council, Washington, fix a time and place for hearing on this Petition and take all steps necessary to organize said district.

Dated this 15 day of June 2015.

Signature: T. Rana

Parcel number or address: 3607 308th Ave SE Fall City 98024

**PETITION
FOR FORMATION OF THE
SNOQUALMIE VALLEY WATERSHED IMPROVEMENT DISTRICT**

RECEIVED
2015 JUL 30 PM 2:12
CLERK
KING COUNTY COUNCIL

TO: King County Council, King County, Washington.

THE UNDERSIGNED HOLDERS OF TITLE TO, OR EVIDENCE OF TITLE TO LAND SUSCEPTIBLE OF IRRIGATION, who constitute at least fifty in number or who collectively own at least a majority title to land within the boundaries of the hereinafter described lands, hereby petition the King County Council of King County, Washington for the formation of the Snoqualmie Valley Watershed Improvement District ("WID"), pursuant to Chapter 87.03 RCW and upon the showing of the following:

Description of Real Property

The legal description and boundaries for the WID were developed by using the lands within the King County Agricultural Production District, with the addition of parcels immediately adjacent to the district if they are currently in the Ag/Farm Open Space taxation program under RCW Chapter 84.34, and with the addition of parcels that have evidence of being currently in production, based on the King County Department of Natural Resources 2013 Ag Land Use Data.

A description of the lands to be included in the operation of the district, in legal subdivisions or fractions thereof, and the name of the county or counties in which lands are situated is as follows: SEE ATTACHMENT "A":

**Statement of Sources of Water Supply
And Plan of Improvements**

The WID is being proposed to address irrigation water supply, water quality, agricultural drainage, and other issues affecting agricultural landowners consistent with the authority of such districts under Chapter 87.03. RCW

Landowners who currently hold water rights from ground or surface water sources will continue to own and use those water rights to self-supply their water, and the creation of the proposed WID will create no authority in the WID over water rights held by landowners. The District will be developing and implementing new water supply options for those landowners

who lack adequate water rights. Such water supplies developed by the WID could include water supplies developed through water right permitting, transfers, banking, and mitigation programs. The sources of water supply will include ground and surface waters within Washington State Water Resource Inventory Area 7.

The development of these new water supply options will be subject to Washington's water resources code, Chapters 90.03 and 90.44 RCW, including all necessary reviews and approval by the Washington Department of Ecology, which includes the protection of other water rights from impairment.

The proposed WID will prepare plans for watershed improvements including projects that improve drainage of agricultural lands, reduce flooding, help to improve instream flows, promote efficient irrigation water management practices and enhance water quality and fish habitat.

Number of Directors and Name of District

The number of directors desired for the administration of the affairs of the WID shall be 5. The District shall be known and designated as the Snoqualmie Valley Watershed Improvement District.

Purpose of the District

The purposes of the WID shall be for developing water supply options for agricultural landowners; implementing water quality protection measures; improving drainage and other conditions that limit the uses of land for agricultural purposes. The WID shall also act on behalf of landowners to provide cooperative watershed management functions as authorized by RCW 87.03.019 and RCW 39.34.210, which establish the authority for the WID to participate in actions and agreements for the purposes of water supply, water quality, and water resource and habitat protection and management.

The District is proposed for the performance of all things necessary to enable the district to exercise the powers granted in Chapter 87.03 RCW.

WHEREFORE, THE UNDERSIGNED respectfully pray that the Clerk of the King County Council, Washington, fix a time and place for hearing on this Petition and take all steps necessary to organize said district.

Dated this 19 day of June 2015.

Signature: Charles S. Vukobratovic

Parcel number or address: 082607-9103-02 & 082607-9015-09

**PETITION
FOR FORMATION OF THE
SNOQUALMIE VALLEY WATERSHED IMPROVEMENT DISTRICT**

RECEIVED
2015 JUN 30 PM 2:22
CLERK
KING COUNTY COUNCIL

TO: King County Council, King County, Washington.

THE UNDERSIGNED HOLDERS OF TITLE TO, OR EVIDENCE OF TITLE TO LAND SUSCEPTIBLE OF IRRIGATION, who constitute at least fifty in number or who collectively own at least a majority title to land within the boundaries of the hereinafter described lands, hereby petition the King County Council of King County, Washington for the formation of the Snoqualmie Valley Watershed Improvement District ("WID"), pursuant to Chapter 87.03 RCW and upon the showing of the following:

Description of Real Property

The legal description and boundaries for the WID were developed by using the lands within the King County Agricultural Production District, with the addition of parcels immediately adjacent to the district if they are currently in the Ag/Farm Open Space taxation program under RCW Chapter 84.34, and with the addition of parcels that have evidence of being currently in production, based on the King County Department of Natural Resources 2013 Ag Land Use Data.

A description of the lands to be included in the operation of the district, in legal subdivisions or fractions thereof, and the name of the county or counties in which lands are situated is as follows: SEE ATTACHMENT "A":

**Statement of Sources of Water Supply
And Plan of Improvements**

The WID is being proposed to address irrigation water supply, water quality, agricultural drainage, and other issues affecting agricultural landowners consistent with the authority of such districts under Chapter 87.03. RCW

Landowners who currently hold water rights from ground or surface water sources will continue to own and use those water rights to self-supply their water, and the creation of the proposed WID will create no authority in the WID over water rights held by landowners. The District will be developing and implementing new water supply options for those landowners

who lack adequate water rights. Such water supplies developed by the WID could include water supplies developed through water right permitting, transfers, banking, and mitigation programs. The sources of water supply will include ground and surface waters within Washington State Water Resource Inventory Area 7.

The development of these new water supply options will be subject to Washington's water resources code, Chapters 90.03 and 90.44 RCW, including all necessary reviews and approval by the Washington Department of Ecology, which includes the protection of other water rights from impairment.

The proposed WID will prepare plans for watershed improvements including projects that improve drainage of agricultural lands, reduce flooding, help to improve instream flows, promote efficient irrigation water management practices and enhance water quality and fish habitat.

Number of Directors and Name of District

The number of directors desired for the administration of the affairs of the WID shall be 5. The District shall be known and designated as the Snoqualmie Valley Watershed Improvement District.

Purpose of the District

The purposes of the WID shall be for developing water supply options for agricultural landowners; implementing water quality protection measures; improving drainage and other conditions that limit the uses of land for agricultural purposes. The WID shall also act on behalf of landowners to provide cooperative watershed management functions as authorized by RCW 87.03.019 and RCW 39.34.210, which establish the authority for the WID to participate in actions and agreements for the purposes of water supply, water quality, and water resource and habitat protection and management.

The District is proposed for the performance of all things necessary to enable the district to exercise the powers granted in Chapter 87.03 RCW.

WHEREFORE, THE UNDERSIGNED respectfully pray that the Clerk of the King County Council, Washington, fix a time and place for hearing on this Petition and take all steps necessary to organize said district.

Dated this 15th day of June 2015.

Signature: Ruth Coy Bellamy

Parcel number or address: 14-26-06-9009.60
14-24-06-9030.03

**PETITION
FOR FORMATION OF THE
SNOQUALMIE VALLEY WATERSHED IMPROVEMENT DISTRICT**

RECEIVED
2015 JUN 30 PM 2:12
CLERK
KING COUNTY COUNCIL

TO: King County Council, King County, Washington.

THE UNDERSIGNED HOLDERS OF TITLE TO, OR EVIDENCE OF TITLE TO LAND SUSCEPTIBLE OF IRRIGATION, who constitute at least fifty in number or who collectively own at least a majority title to land within the boundaries of the hereinafter described lands, hereby petition the King County Council of King County, Washington for the formation of the Snoqualmie Valley Watershed Improvement District ("WID"), pursuant to Chapter 87.03 RCW and upon the showing of the following:

Description of Real Property

The legal description and boundaries for the WID were developed by using the lands within the King County Agricultural Production District, with the addition of parcels immediately adjacent to the district if they are currently in the Ag/Farm Open Space taxation program under RCW Chapter 84.34, and with the addition of parcels that have evidence of being currently in production, based on the King County Department of Natural Resources 2013 Ag Land Use Data.

A description of the lands to be included in the operation of the district, in legal subdivisions or fractions thereof, and the name of the county or counties in which lands are situated is as follows: SEE ATTACHMENT "A":

**Statement of Sources of Water Supply
And Plan of Improvements**

The WID is being proposed to address irrigation water supply, water quality, agricultural drainage, and other issues affecting agricultural landowners consistent with the authority of such districts under Chapter 87.03. RCW

Landowners who currently hold water rights from ground or surface water sources will continue to own and use those water rights to self-supply their water, and the creation of the proposed WID will create no authority in the WID over water rights held by landowners. The District will be developing and implementing new water supply options for those landowners

who lack adequate water rights. Such water supplies developed by the WID could include water supplies developed through water right permitting, transfers, banking, and mitigation programs. The sources of water supply will include ground and surface waters within Washington State Water Resource Inventory Area 7.

The development of these new water supply options will be subject to Washington's water resources code, Chapters 90.03 and 90.44 RCW, including all necessary reviews and approval by the Washington Department of Ecology, which includes the protection of other water rights from impairment.

The proposed WID will prepare plans for watershed improvements including projects that improve drainage of agricultural lands, reduce flooding, help to improve instream flows, promote efficient irrigation water management practices and enhance water quality and fish habitat.

Number of Directors and Name of District

The number of directors desired for the administration of the affairs of the WID shall be 5. The District shall be known and designated as the Snoqualmie Valley Watershed Improvement District.

Purpose of the District

The purposes of the WID shall be for developing water supply options for agricultural landowners; implementing water quality protection measures; improving drainage and other conditions that limit the uses of land for agricultural purposes. The WID shall also act on behalf of landowners to provide cooperative watershed management functions as authorized by RCW 87.03.019 and RCW 39.34.210, which establish the authority for the WID to participate in actions and agreements for the purposes of water supply, water quality, and water resource and habitat protection and management.

The District is proposed for the performance of all things necessary to enable the district to exercise the powers granted in Chapter 87.03 RCW.

WHEREFORE, THE UNDERSIGNED respectfully pray that the Clerk of the King County Council, Washington, fix a time and place for hearing on this Petition and take all steps necessary to organize said district.

Dated this 18TH day of JUNE 2015.

Signature: 

Parcel number or address: 122606-9051-09, 012606-9003-01

**PETITION
FOR FORMATION OF THE
SNOQUALMIE VALLEY WATERSHED IMPROVEMENT DISTRICT**

RECEIVED
20 JUN 30 PM 2:14
CLERK
KING COUNTY COUNCIL

TO: King County Council, King County, Washington.

THE UNDERSIGNED HOLDERS OF TITLE TO, OR EVIDENCE OF TITLE TO LAND SUBJECTIBLE OF IRRIGATION, who constitute at least fifty in number or who collectively own at least a majority title to land within the boundaries of the hereinafter described lands, hereby petition the King County Council of King County, Washington for the formation of the Snoqualmie Valley Watershed Improvement District ("WID"), pursuant to Chapter 87.03 RCW and upon the showing of the following:

Description of Real Property

The legal description and boundaries for the WID were developed by using the lands within the King County Agricultural Production District, with the addition of parcels immediately adjacent to the district if they are currently in the Ag/Farm Open Space taxation program under RCW Chapter 84.34, and with the addition of parcels that have evidence of being currently in production, based on the King County Department of Natural Resources 2013 Ag Land Use Data.

A description of the lands to be included in the operation of the district, in legal subdivisions or fractions thereof, and the name of the county or counties in which lands are situated is as follows: SEE ATTACHMENT "A":

**Statement of Sources of Water Supply
And Plan of Improvements**

The WID is being proposed to address irrigation water supply, water quality, agricultural drainage, and other issues affecting agricultural landowners consistent with the authority of such districts under Chapter 87.03. RCW

Landowners who currently hold water rights from ground or surface water sources will continue to own and use those water rights to self-supply their water, and the creation of the proposed WID will create no authority in the WID over water rights held by landowners. The District will be developing and implementing new water supply options for those landowners

who lack adequate water rights. Such water supplies developed by the WID could include water supplies developed through water right permitting, transfers, banking, and mitigation programs. The sources of water supply will include ground and surface waters within Washington State Water Resource Inventory Area 7.

The development of these new water supply options will be subject to Washington's water resources code, Chapters 90.03 and 90.44 RCW, including all necessary reviews and approval by the Washington Department of Ecology, which includes the protection of other water rights from impairment.

The proposed WID will prepare plans for watershed improvements including projects that improve drainage of agricultural lands, reduce flooding, help to improve instream flows, promote efficient irrigation water management practices and enhance water quality and fish habitat.

Number of Directors and Name of District

The number of directors desired for the administration of the affairs of the WID shall be 5. The District shall be known and designated as the Snoqualmie Valley Watershed Improvement District.

Purpose of the District

The purposes of the WID shall be for developing water supply options for agricultural landowners; implementing water quality protection measures; improving drainage and other conditions that limit the uses of land for agricultural purposes. The WID shall also act on behalf of landowners to provide cooperative watershed management functions as authorized by RCW 87.03.019 and RCW 39.34.210, which establish the authority for the WID to participate in actions and agreements for the purposes of water supply, water quality, and water resource and habitat protection and management.

The District is proposed for the performance of all things necessary to enable the district to exercise the powers granted in Chapter 87.03 RCW.

WHEREFORE, THE UNDERSIGNED respectfully pray that the Clerk of the King County Council, Washington, fix a time and place for hearing on this Petition and take all steps necessary to organize said district.

Dated this 17th day of June 2015.

Signature: 

Parcel number or address: 2506 Neal Rd SE Full City, WA 98028

**PETITION
FOR FORMATION OF THE
SNOQUALMIE VALLEY WATERSHED IMPROVEMENT DISTRICT**

RECEIVED
2019 JUN 30 PM 2: 14
CLERK
KING COUNTY COUNCIL

TO: King County Council, King County, Washington.

THE UNDERSIGNED HOLDERS OF TITLE TO, OR EVIDENCE OF TITLE TO LANDS SUSCEPTIBLE OF IRRIGATION, who constitute at least fifty in number or who collectively own at least a majority title to land within the boundaries of the hereinafter described lands, hereby petition the King County Council of King County, Washington for the formation of the Snoqualmie Valley Watershed Improvement District ("WID"), pursuant to Chapter 87.03 RCW and upon the showing of the following:

Description of Real Property

The legal description and boundaries for the WID were developed by using the lands within the King County Agricultural Production District, with the addition of parcels immediately adjacent to the district if they are currently in the Ag/Farm Open Space taxation program under RCW Chapter 84.34, and with the addition of parcels that have evidence of being currently in production, based on the King County Department of Natural Resources 2013 Ag Land Use Data.

A description of the lands to be included in the operation of the district, in legal subdivisions or fractions thereof, and the name of the county or counties in which lands are situated is as follows: SEE ATTACHMENT "A":

**Statement of Sources of Water Supply
And Plan of Improvements**

The WID is being proposed to address irrigation water supply, water quality, agricultural drainage, and other issues affecting agricultural landowners consistent with the authority of such districts under Chapter 87.03. RCW

Landowners who currently hold water rights from ground or surface water sources will continue to own and use those water rights to self-supply their water, and the creation of the proposed WID will create no authority in the WID over water rights held by landowners. The District will be developing and implementing new water supply options for those landowners

who lack adequate water rights. Such water supplies developed by the WID could include water supplies developed through water right permitting, transfers, banking, and mitigation programs. The sources of water supply will include ground and surface waters within Washington State Water Resource Inventory Area 7.

The development of these new water supply options will be subject to Washington's water resources code, Chapters 90.03 and 90.44 RCW, including all necessary reviews and approval by the Washington Department of Ecology, which includes the protection of other water rights from impairment.

The proposed WID will prepare plans for watershed improvements including projects that improve drainage of agricultural lands, reduce flooding, help to improve instream flows, promote efficient irrigation water management practices and enhance water quality and fish habitat.

Number of Directors and Name of District

The number of directors desired for the administration of the affairs of the WID shall be 5. The District shall be known and designated as the Snoqualmie Valley Watershed Improvement District.

Purpose of the District

The purposes of the WID shall be for developing water supply options for agricultural landowners; implementing water quality protection measures; improving drainage and other conditions that limit the uses of land for agricultural purposes. The WID shall also act on behalf of landowners to provide cooperative watershed management functions as authorized by RCW 87.03.019 and RCW 39.34.210, which establish the authority for the WID to participate in actions and agreements for the purposes of water supply, water quality, and water resource and habitat protection and management.

The District is proposed for the performance of all things necessary to enable the district to exercise the powers granted in Chapter 87.03 RCW.

WHEREFORE, THE UNDERSIGNED respectfully pray that the Clerk of the King County Council, Washington, fix a time and place for hearing on this Petition and take all steps necessary to organize said district.

Dated this 4 day of June 2015.

Signature: _____



Parcel number or address: _____

1726079036

**PETITION
FOR FORMATION OF THE
SNOQUALMIE VALLEY WATERSHED IMPROVEMENT DISTRICT**

RECEIVED
2015 JUN 30 PM 2:11
CLERK
KING COUNTY COUNCIL

TO: King County Council, King County, Washington.

THE UNDERSIGNED HOLDERS OF TITLE TO, OR EVIDENCE OF TITLE TO LAND SUSCEPTIBLE OF IRRIGATION, who constitute at least fifty in number or who collectively own at least a majority title to land within the boundaries of the hereinafter described lands, hereby petition the King County Council of King County, Washington for the formation of the Snoqualmie Valley Watershed Improvement District ("WID"), pursuant to Chapter 87.03 RCW and upon the showing of the following:

Description of Real Property

The legal description and boundaries for the WID were developed by using the lands within the King County Agricultural Production District, with the addition of parcels immediately adjacent to the district if they are currently in the Ag/Farm Open Space taxation program under RCW Chapter 84.34, and with the addition of parcels that have evidence of being currently in production, based on the King County Department of Natural Resources 2013 Ag Land Use Data.

A description of the lands to be included in the operation of the district, in legal subdivisions or fractions thereof, and the name of the county or counties in which lands are situated is as follows: SEE ATTACHMENT "A":

**Statement of Sources of Water Supply
And Plan of Improvements**

The WID is being proposed to address irrigation water supply, water quality, agricultural drainage, and other issues affecting agricultural landowners consistent with the authority of such districts under Chapter 87.03. RCW

Landowners who currently hold water rights from ground or surface water sources will continue to own and use those water rights to self-supply their water, and the creation of the proposed WID will create no authority in the WID over water rights held by landowners. The District will be developing and implementing new water supply options for those landowners

who lack adequate water rights. Such water supplies developed by the WID could include water supplies developed through water right permitting, transfers, banking, and mitigation programs. The sources of water supply will include ground and surface waters within Washington State Water Resource Inventory Area 7.

The development of these new water supply options will be subject to Washington's water resources code, Chapters 90.03 and 90.44 RCW, including all necessary reviews and approval by the Washington Department of Ecology, which includes the protection of other water rights from impairment.

The proposed WID will prepare plans for watershed improvements including projects that improve drainage of agricultural lands, reduce flooding, help to improve instream flows, promote efficient irrigation water management practices and enhance water quality and fish habitat.

Number of Directors and Name of District

The number of directors desired for the administration of the affairs of the WID shall be 5. The District shall be known and designated as the Snoqualmie Valley Watershed Improvement District.

Purpose of the District

The purposes of the WID shall be for developing water supply options for agricultural landowners; implementing water quality protection measures; improving drainage and other conditions that limit the uses of land for agricultural purposes. The WID shall also act on behalf of landowners to provide cooperative watershed management functions as authorized by RCW 87.03.019 and RCW 39.34.210, which establish the authority for the WID to participate in actions and agreements for the purposes of water supply, water quality, and water resource and habitat protection and management.

The District is proposed for the performance of all things necessary to enable the district to exercise the powers granted in Chapter 87.03 RCW.

WHEREFORE, THE UNDERSIGNED respectfully pray that the Clerk of the King County Council, Washington, fix a time and place for hearing on this Petition and take all steps necessary to organize said district.

Dated this 15 day of June 2015.

Signature: Richard D. DeLoe + Janet Reule

Parcel number or address: 28403 N.E. Carnation Farm Road

Petition to King County Council
Creation of Snoqualmie Valley Watershed Improvement District
Page 2

parcel #s
0625079020
0625079019

**PETITION
FOR FORMATION OF THE
SNOQUALMIE VALLEY WATERSHED IMPROVEMENT DISTRICT**

RECEIVED
2015 JUN 30 PM 2: 13
CLERK
KING COUNTY COUNCIL

TO: King County Council, King County, Washington.

THE UNDERSIGNED HOLDERS OF TITLE TO, OR EVIDENCE OF TITLE TO LAND SUSCEPTIBLE OF IRRIGATION, who constitute at least fifty in number or who collectively own at least a majority title to land within the boundaries of the hereinafter described lands, hereby petition the King County Council of King County, Washington for the formation of the Snoqualmie Valley Watershed Improvement District ("WID"), pursuant to Chapter 87.03 RCW and upon the showing of the following:

Description of Real Property

The legal description and boundaries for the WID were developed by using the lands within the King County Agricultural Production District, with the addition of parcels immediately adjacent to the district if they are currently in the Ag/Farm Open Space taxation program under RCW Chapter 84.34, and with the addition of parcels that have evidence of being currently in production, based on the King County Department of Natural Resources 2013 Ag Land Use Data.

A description of the lands to be included in the operation of the district, in legal subdivisions or fractions thereof, and the name of the county or counties in which lands are situated is as follows: SEE ATTACHMENT "A":

**Statement of Sources of Water Supply
And Plan of Improvements**

The WID is being proposed to address irrigation water supply, water quality, agricultural drainage, and other issues affecting agricultural landowners consistent with the authority of such districts under Chapter 87.03. RCW

Landowners who currently hold water rights from ground or surface water sources will continue to own and use those water rights to self-supply their water, and the creation of the proposed WID will create no authority in the WID over water rights held by landowners. The District will be developing and implementing new water supply options for those landowners

who lack adequate water rights. Such water supplies developed by the WID could include water supplies developed through water right permitting, transfers, banking, and mitigation programs. The sources of water supply will include ground and surface waters within Washington State Water Resource Inventory Area 7.

The development of these new water supply options will be subject to Washington's water resources code, Chapters 90.03 and 90.44 RCW, including all necessary reviews and approval by the Washington Department of Ecology, which includes the protection of other water rights from impairment.

The proposed WID will prepare plans for watershed improvements including projects that improve drainage of agricultural lands, reduce flooding, help to improve instream flows, promote efficient irrigation water management practices and enhance water quality and fish habitat.

Number of Directors and Name of District

The number of directors desired for the administration of the affairs of the WID shall be 5. The District shall be known and designated as the Snoqualmie Valley Watershed Improvement District.

Purpose of the District

The purposes of the WID shall be for developing water supply options for agricultural landowners; implementing water quality protection measures; improving drainage and other conditions that limit the uses of land for agricultural purposes. The WID shall also act on behalf of landowners to provide cooperative watershed management functions as authorized by RCW 87.03.019 and RCW 39.34.210, which establish the authority for the WID to participate in actions and agreements for the purposes of water supply, water quality, and water resource and habitat protection and management.

The District is proposed for the performance of all things necessary to enable the district to exercise the powers granted in Chapter 87.03 RCW.

WHEREFORE, THE UNDERSIGNED respectfully pray that the Clerk of the King County Council, Washington, fix a time and place for hearing on this Petition and take all steps necessary to organize said district.

Dated this 15th day of June 2015.

Signature: 

Parcel number or address: parcel #0225079036

RECEIVED

2015 JUN 30 PM 2:13

CLERK
KING COUNTY COUNCIL

from impairment.

The proposed WID will prepare plans for watershed improvements, including projects that improve drainage of agricultural lands, reduce flooding, help to improve instream flows, promote efficient irrigation water management practices and enhance water quality and fish habitat.

Number of Directors and Name of District

The number of directors desired for the administration of the affairs of the WID shall be 5. The District shall be known and designated as the Snoqualmie Valley Watershed Improvement District.

Purpose of the District

The purposes of the WID shall be for developing water supply options for agricultural landowners; implementing water quality protection measures; improving drainage and other conditions that limit the uses of land for agricultural purposes. The WID shall also act on behalf of landowners to provide cooperative watershed management functions as authorized by RCW 87.03.019 and RCW 39.34.210, which establish the authority for the WID to participate in actions and agreements for the purposes of water supply, water quality, and water resource and habitat protection and management.

The District is proposed for the performance of all things necessary to enable the district to exercise the powers granted in Chapter 87.03 RCW.

WHEREFORE, THE UNDERSIGNED respectfully pray that the Clerk of the King County Council, Washington, fix a time and place for hearing on this Petition and take all steps necessary to organize said district.

Dated this 31st day of March 2015.

Rebecca Sedvisky
for PCC Farmland Trust, landowner SV

0125069015

**PETITION
FOR FORMATION OF THE
SNOQUALMIE VALLEY WATERSHED IMPROVEMENT DISTRICT**

RECEIVED
2015 JUN 30 PM 2:12
CLERK
KING COUNTY COUNCIL

TO: King County Council, King County, Washington.

THE UNDERSIGNED HOLDERS OF TITLE TO, OR EVIDENCE OF TITLE TO LAND SUSCEPTIBLE OF IRRIGATION, who constitute at least fifty in number or who collectively own at least a majority title to land within the boundaries of the hereinafter described lands, hereby petition the King County Council of King County, Washington for the formation of the Snoqualmie Valley Watershed Improvement District ("WID"), pursuant to Chapter 87.03 RCW and upon the showing of the following:

Description of Real Property

A description of the lands to be included in the operation of the district, in legal subdivisions or fractions thereof, and the name of the county or counties in which lands are situated is as follows: SEE ATTACHMENT "A"

**Statement of Sources of Water Supply
And Plan of Improvements**

The WID is being proposed to address irrigation water supply, water quality, agricultural drainage, and other issues affecting agricultural landowners consistent with the authority of such districts under Chapter 87.03. RCW

Landowners who currently hold water rights from ground or surface water sources will continue to own and use those water rights to self-supply their water, and the creation of the proposed WID will create no authority in the WID over water rights held by landowners. The District will be developing and implementing new water supply options for those landowners who lack adequate water rights. Such water supplies developed by the WID could include water supplies developed through water right permitting, transfers, banking, and mitigation programs. The sources of water supply will include ground and surface waters within Washington State Water Resource Inventory Area 7.

The development of these new water supply options will be subject to Washington's water resources code, Chapters 90.03 and 90.44 RCW, including all necessary reviews and approval by the Washington Department of Ecology, which includes the protection of other water rights

from impairment.

The proposed WID will prepare plans for watershed improvements including projects that improve drainage of agricultural lands, reduce flooding, help to improve instream flows, promote efficient irrigation water management practices and enhance water quality and fish habitat.

Number of Directors and Name of District

The number of directors desired for the administration of the affairs of the WID shall be 5. The District shall be known and designated as the Snoqualmie Valley Watershed Improvement District.

Purpose of the District

The purposes of the WID shall be for developing water supply options for agricultural landowners; implementing water quality protection measures; improving drainage and other conditions that limit the uses of land for agricultural purposes. The WID shall also act on behalf of landowners to provide cooperative watershed management functions as authorized by RCW 87.03.019 and RCW 39.34.210, which establish the authority for the WID to participate in actions and agreements for the purposes of water supply, water quality, and water resource and habitat protection and management.

The District is proposed for the performance of all things necessary to enable the district to exercise the powers granted in Chapter 87.03 RCW.

WHEREFORE, THE UNDERSIGNED respectfully pray that the Clerk of the King County Council, Washington, fix a time and place for hearing on this Petition and take all steps necessary to organize said district.

William M. Knute *W*








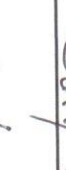



Dated this 17 day of April 2015.

31904 N.E. 8th St
Carnation WA 98014

Parcel # 282507-9023-06
282507 9020-09

LOWER SNOQUALMIE WATERSHED IMPROVEMENT DISTRICT PETITION

The undersigned certify that they are at least eighteen years of age and own title to land in area proposed as the Lower Snoqualmie Watershed Improvement District.

SIGNATURE	NAME (PRINT)	ADDRESS	PARCEL #	TOTAL ACRES
	James Roetsender	19605 W. Snag-Riv. Rd. V. F. 11311 Burien WA 98019	0626079012	1.87
	Jason Roetsender	18633 " "	0726069002	1.22
	Steve Van Ess	25121 W. SNOQUALMIE RIVER RD NE Burien WA 98019	1226069019	1.10
	Frank Ward Poney	16641 N. Long Rd Burien WA 98019	1226069016	1.22
	Ron Paul West	18209 W. SNOQUALMIE RIVER RD NE Burien WA 98019	1226069015	1.65
	Siri Erickson	11707 262nd Ave NE Burien WA 98019	2526069011	~ 80
	James Haack	1518 324th Ave NE Burien WA 98019	2725079038 23200109032	2.75
	Gary Reulinger	32610 NE 32nd St. Fall C.T.	1625079011	250
	B. Lawrence Easton	2412 New Rd SE Fall C.T.	0424079018	235
	Edward Wicks	17651 Cassag River Blvd Burien WA 98019	1226069007	90
	Claire Foster	10721 296th Ave NE, Carnation, WA (David Andrews co-owner) (Sean Stratman - same property)	~ 100	

LOWER SNOQUALMIE WATERSHED IMPROVEMENT DISTRICT PETITION

2015
 DISTRICT TOTAL ACRES
 145

The undersigned certify that they are at least eighteen years of age and own title to land in area proposed as the Lower Snoqualmie Watershed Improvement District

SIGNATURE	NAME (PRINT)	ADDRESS	PARCEL #	TOTAL ACRES
<i>Edith D. DeWitt</i>	Richard DeWitt	19309 W. Skyway Dr	0226069014	0.226069014
<i>David E. Sae</i>	David E. Sae	P.O. Box 241, Sedro-Walkley, WA	1525079050	1525079050
<i>David W. Casey</i>	David W. Casey	722 W. Snoqualmie River Road NE	2925079040, 322507-9001	9.001
<i>Sean Stratman</i>	Sean Stratman	10340 203 Capnath Ln.		
<i>Richard Rausm</i>	Richard Rausm	P.O. Box 1000 19500 Snoqualmie River FC 6		0424079033
<i>Mary Brewidge</i>	Mary Brewidge Bonnie Team			3125099019
<i>Phil Hamm</i>	Phil Hamm	6813 328th Av		1025079019
<i>Mary K Han</i>	MARY K HAN	6304 329th Ave NE		1025079013
<i>Nayan Khan</i>	NAYAN KHAN	1800 SR-203, Fall City		0329079022
<i>Roberta Lindemulder</i>	Roberta Lindemulder	0226069016		0226069045
<i>Wayne Gullstad</i>	Wayne Gullstad	145 acres Apaculo LLC 0726079032, 1226069010, 062607-9013, 062607-9016 19228 Duval - Monroe Rd NE Duval		145 acres

LOWER SNOQUALMIE WATERSHED IMPROVEMENT DISTRICT PETITION

The undersigned certify that they are at least eighteen years of age and own title to land in area proposed as the Lower Snoqualmie Watershed Improvement District.

SIGNATURE

NAME (PRINT)

ADDRESS

PARCEL #

TOTAL ACRES

<i>Michael Blekeley</i>	Michael Blekeley	27307 NE 100th	0125069602	2.3713
<i>Robert B. Bois</i>	Robert B. Bois	2805 Fallguy Junction Rd NE	2125079834	18.86

LOWER SNOQUALMIE WATERSHED IMPROVEMENT DISTRICT PETITION

The undersigned certify that they are at least eighteen years of age and own title to land in area proposed as the Lower Snoqualmie Watershed Improvement District.

SIGNATURE	NAME (PRINT)	ADDRESS	PARCEL #	TOTAL ACRES
<i>Matthew A Benson</i>	Matthew A Benson	7930 327 th Avenue NE	0325079018	18.7
<i>Cathryn Baerwald</i>	Cathryn Baerwald	7521 Ames Lk Camation Rd NE	0725079006	20

RECEIVED
 2015 JUN 30 PM 2:13
 CLERK
 KING COUNTY COUNCIL

LOWER SNOQUALMIE WATERSHED IMPROVEMENT DISTRICT PETITION

The undersigned certify that they are at least eighteen years of age and own title to land in area proposed as the Lower Snoqualmie Watershed Improvement District.

SIGNATURE

NAME (PRINT)

ADDRESS

PARCEL #

TOTAL ACRES

Melanie Borden

MELANIE BORDEN

25530 NE 138th ST DUWAB

2326069008

5.4

RECEIVED
 2015 JUN 30 PM 2:13
 CLERK KING COUNTY COUNCIL

LOWER SNOQUALMIE WATERSHED IMPROVEMENT DISTRICT PETITION

6

The undersigned certify that they are at least eighteen years of age and own title to land in area proposed as the Lower Snoqualmie Watershed Improvement District.

SIGNATURE



NAME (PRINT)

MILES ANDERSON

ADDRESS

14920 W Snoqualmie
Crest Rd NE

PARCEL #

152-606-9013(03) 3.72

TOTAL ACRES

RECEIVED
2015 JUN 30 PM 2:13
CLERK
KING COUNTY COUNCIL

LOWER SNOQUALMIE WATERSHED IMPROVEMENT DISTRICT PETITION

The undersigned certify that they are at least eighteen years of age and own title to land in area proposed as the Lower Snoqualmie Watershed Improvement District.

SIGNATURE

NAME (PRINT)

ADDRESS

PARCEL #

TOTAL ACRES

Melba

RICK MARICIA

P.O. Box 940 CRAWFORD 98014

342606 ~~9018~~ 9018 (800)

3126079013

80

William Robertson

William Robertson

PO Box 36

Corvallis WA 97331

Terry Detong

Terry Detong

18525 W. Saug. River Rd WLE Duwamish

1226069005

RECEIVED
2015 JUN 30 PM 2:13
CLERK
KING COUNTY COUNCIL

LOWER SNOQUALMIE WATERSHED IMPROVEMENT DISTRICT PETITION

The undersigned certify that they are at least eighteen years of age and own title to land in area proposed as the Lower Snoqualmie Watershed Improvement District.

SIGNATURE NAME (PRINT) ADDRESS PARCEL # TOTAL ACRES

Sandra K. Fox Sandra K. Fox 17949 W. Snoqualmie River Rd NE 733950005 39

BRIAN J. FOX 7339500065

RECEIVED 2015 JUN 30 PM 2:13 KING COUNTY COUNCIL CLERK

LOWER SNOQUALMIE WATERSHED IMPROVEMENT DISTRICT PETITION

The undersigned certify that they are at least eighteen years of age and own title to land in area proposed as the Lower Snoqualmie Watershed Improvement District.

SIGNATURE

NAME (PRINT)

ADDRESS

PARCEL #

TOTAL ACRES

[Handwritten Signature]

FRS BURNS

1411 Chish
1313 W. Snoqualmie Valley Rd SW


0524 019002 (9)

RECEIVED
2015 JUN 30 PM 2:13
CLERK
KING COUNTY COUNCIL

RECEIVED
 2015 JUN 30 PM 2:13
 KING COUNTY CLERK
 KING COUNTY COUNCIL


LOWER SNOQUALMIE WATERSHED IMPROVEMENT DISTRICT PETITION

The undersigned certify that they are at least eighteen years of age and own title to land in area proposed as the Lower Snoqualmie Watershed Improvement District.

SIGNATURE	NAME (PRINT)	ADDRESS	PARCEL #	TOTAL ACRES
	KIRK DAVIS	160XX W SNOQUALMIE VALLEY RD. DUVALL, WA 98019	142606-9002	73

LOWER SNOQUALMIE WATERSHED IMPROVEMENT DISTRICT PETITION

The undersigned certify that they are at least eighteen years of age and own title to land in area proposed as the Lower Snoqualmie Watershed Improvement District.

SIGNATURE	NAME (PRINT)	ADDRESS	PARCEL #	TOTAL ACRES
	E Sno Valley, LLC Tom Alberg	Oxbow Farm & Conservation Center 10819 Carnation-Duvall Road NE Carnation, WA 98014	362606-9013-08	157

RECEIVED
2015 JUN 30 PM 2:13
CLERK
KING COUNTY COUNCIL

LOWER SNOQUALMIE WATERSHED IMPROVEMENT DISTRICT PETITION

The undersigned certify that they are at least eighteen years of age and own title to land in area proposed as the Lower Snoqualmie Watershed Improvement District.

SIGNATURE	NAME (PRINT)	ADDRESS	PARCEL #	TOTAL ACRES
<i>Van Strom</i>	VAN STROM	1202 W. SNOA RUE NE Carnation	2925079019	
<i>[Signature]</i>	MATT TREGONING	415 W SNOQUALMIE RIVER RD NE CARNATION, WA 98014	3225079009	18.97
<i>Eric Haakensen</i>	Eric Haakensen	10 West Snoqualmie River Rd SE Carnation, WA 98014	3225079005	2.08
<i>Sam Perkins</i>	Harry Pickering	12622 Carnation Div. Rd NE 98019		40

RECEIVED
 2015 JUN 30 PM 2:13
 CLERK
 KING COUNTY COUNCIL

LOWER SNOQUALMIE WATERSHED IMPROVEMENT DISTRICT PETITION

The undersigned certify that they are at least eighteen years of age and own title to land in area proposed as the Lower Snoqualmie Watershed Improvement District.

SIGNATURE

NAME (PRINT)

ADDRESS

PARCEL #

TOTAL ACRES

Margaret Stewart MARGARET STUART 32325 NE 55 ST 162507-9003
Carnation, WA 98014

Robin Mason Robin Mason 6520-310th Ave NE 6925079612 68 Acres
Carnation, WA 98014

Ted Andrews TED ANDREWS 14661 W. Snow Bur Rd NE 1426069001 195 Acres
Duvall 98019

Keith Lewis KEITH LEWIS 31913 SE 282 0924679002 210
FRYE CITY, WA 98024

RECEIVED
2015 JUN 30 PM 2:14
CLERK
KING COUNTY COUNCIL

LOWER SNOQUALMIE WATERSHED IMPROVEMENT DISTRICT PETITION

The undersigned certify that they are at least eighteen years of age and own title to land in area proposed as the Lower Snoqualmie Watershed Improvement District.

SIGNATURE	NAME (PRINT)	ADDRESS	PARCEL #	TOTAL ACRES
<i>Wes Chris Chu</i>	Wes Chris Chu	2908 FALL CITY RD SE FALL CITY	102407903	28
<i>CHIE THOR</i>	CHIE THOR	"	"	"
<i>Amy Turner</i>	Amy Turner	7125 W. Snow Valley Dr, Carnation	1225069005	50
<i>Cherise Jones</i>	Gretchen GARTH	26900 NE Cherry Valley Rd, Duvall	1226069023	120

RECEIVED
 2015 JUN 30 PM 2:14
 CLERK
 KING COUNTY COUNCIL

LOWER SNOQUALMIE WATERSHED IMPROVEMENT DISTRICT PETITION

The undersigned certify that they are at least eighteen years of age and own title to land in area proposed as the Lower Snoqualmie Watershed Improvement District.

SIGNATURE

Gregory J. Mason

NAME (PRINT)

Gregory J. Mason

ADDRESS

5411 316th AVE SE,
Fall City WA 98024

PARCEL #

092-45790001

TOTAL ACRES

14

RECEIVED
2015 JUN 30 PM 2:14
CLERK KING COUNTY COUNCIL

LOWER SNOQUALMIE WATERSHED IMPROVEMENT DISTRICT PETITION

The undersigned certify that they are at least eighteen years of age and own title to land in area proposed as the Lower Snoqualmie Watershed Improvement District.

SIGNATURE	NAME (PRINT)	ADDRESS	PARCEL #	TOTAL ACRES
<i>ASLS</i>	Andrew Skut	P.O. Box 608 Carnation, WA	2825079017	57
<i>RSB</i>	ROBERT SEANA	623 W. SNOQUALMIE RIVER RD SE, CARNATION, WA	3225079023	36
<i>Rebecca Garden</i>	Rebecca Garden	3919 324th Ave SE PO Box 8, Fall City, WA	2025079013	55
<i>Steve S. Foster</i>	STEVEN S. FOSTER	31515 NE Tolt Hill Rd	2825079017	98014
<i>DAN C BEYERS</i>	DAN C BEYERS	1550 W SNOQUALMIE R RD W/E	0425079025	CARNATION, WA 98014
<i>Susan Schmall</i>	Susan Schmall	7110 310th Ave NE	0425079025	Carnation 98014
<i>Jerry C. Simons</i>	JERRY C. SIMONS	8462 W. SNOGOLLY RD NE, Carnation, WA, 98014	3626069012	130
<i>George E. Magrath</i>	George E. Magrath	P.O. Box 519 Carnation	1535079006	98014
<i>Lynn Abram</i>	Lynn Abram	516 W Snoqualmie River Rd Carnation	3325079029	6.25
<i>James L. Hyman</i>	JAMES L. HYMAN	514 W Snoqualmie River Rd Carnation	3325079029	6.25

LOWER SNOQUALMIE WATERSHED IMPROVEMENT DISTRICT PETITION

The undersigned certify that they are at least eighteen years of age and own title to land in area proposed as the Lower Snoqualmie Watershed Improvement District.

SIGNATURE NAME (PRINT) ADDRESS PARCEL # TOTAL ACRES

ASLS Andrew Stout P.O. Box 608 Carnation, WA 2825 079619 57
Ella and Eugene, LLC

Order Farm 2109 Fe. Carnation Rd NE 125

PA Patrick McElhin 9317 W. 5th Quad Wky R. NE 0125065045 59

Steve Keller Steve Keller PO Box 1377, Fall City WA 3625 079410 57

John Groschell John Groschell 35109 S.E. Fish Hatcher Rd, Fall City WA 98024 142407-9047 56

2017 JUN 08 PM 2:14
COUNCIL
OFFICE