



KING COUNTY
FLOOD CONTROL
DISTRICT

2025 Cooperative Watershed Management Grant Program

July 8, 2025

King County Flood Control District WRIA Grant Allocation

2025 WRIA FCD Grant Allocation
(2025 budgeted funds + returned funds)
\$12.3 M

Snoqualmie/S. Fork Skykomish (WRIA 7) \$2.5 M	Lake Washington/ Cedar/Sammamish (WRIA 8) \$4.5 M	Green/Duwamish (WRIA 9) \$4.6 M	Puyallup/White (WRIA 10) \$602 K
--	--	---------------------------------------	--



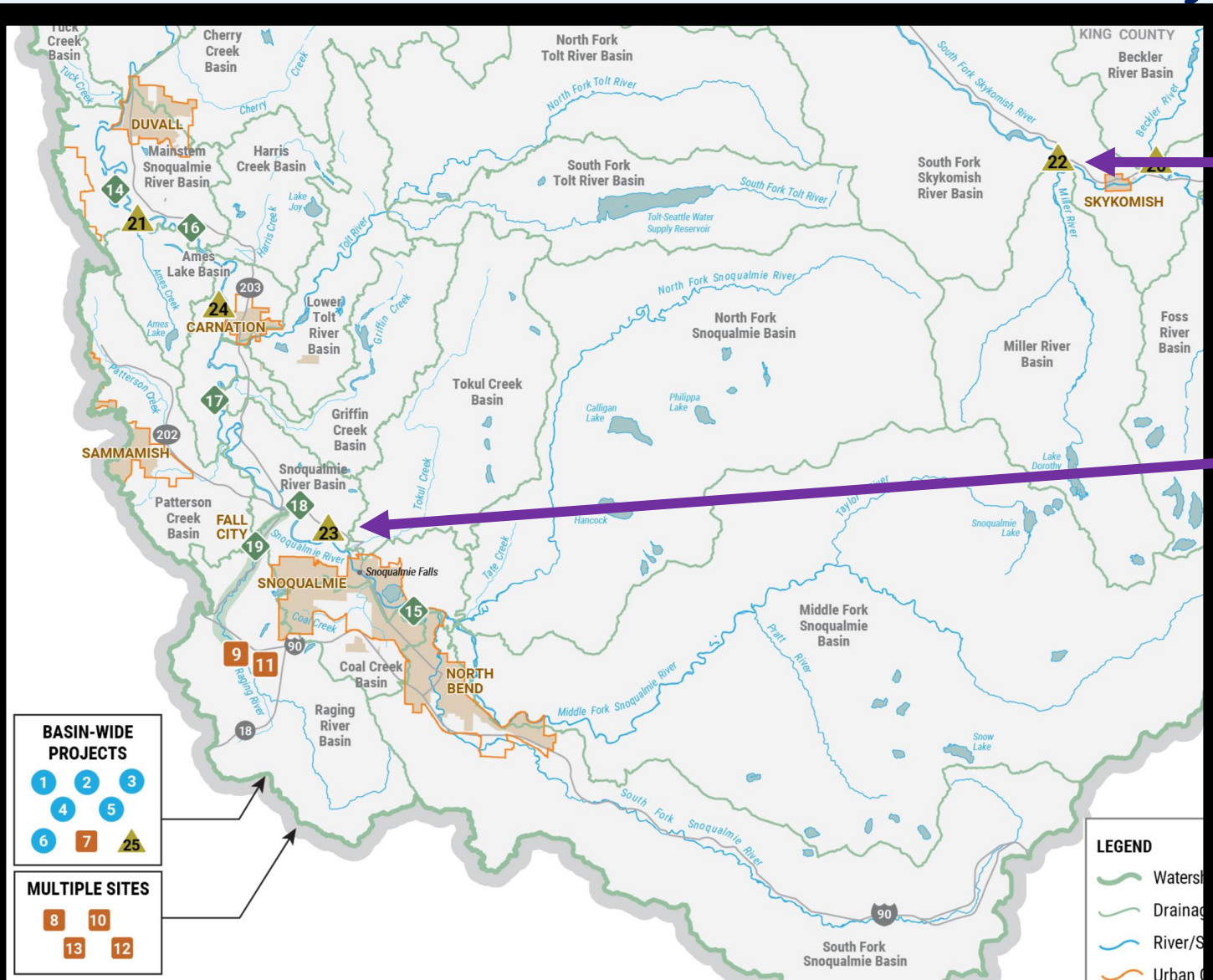
2025 Project Summary

Project Type	# of Projects	% of Total Grant Allocation
Restoration & Protection	45	72%
Monitoring & Studies	21	19%
Education & Outreach	16	7%
Project Assistance & Coordination	2	2%
TOTAL	84	100%

2025 Project Summary

Total Funding Requested	\$21,516,753
Total Funding Available*	\$12,264,593
Difference between Requested and Available	\$9,252,160
Secured Leverage Funds	\$4,812,471
* Total includes returned funds from past grants	

WRIA 7 Projects



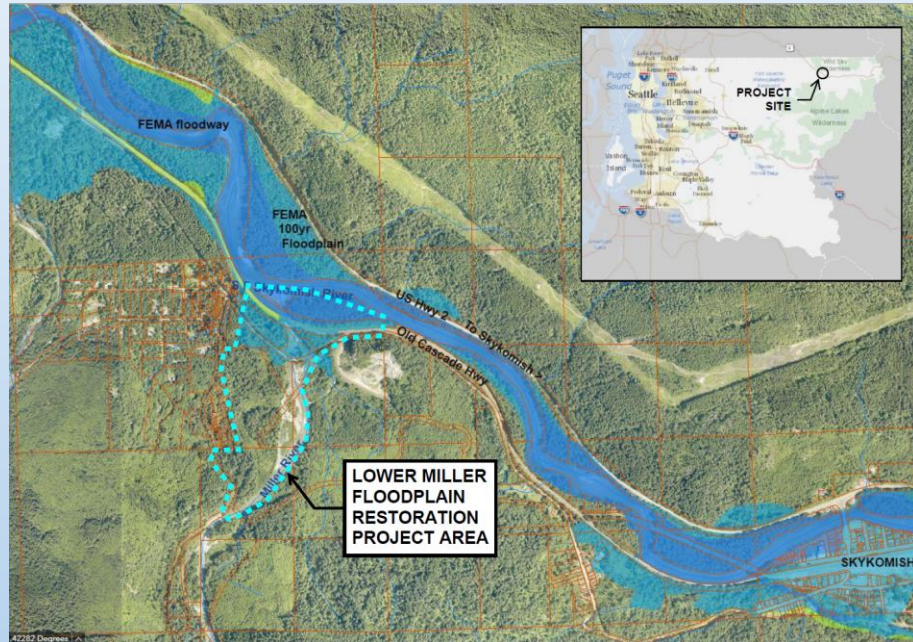
Lower Miller Floodplain Restoration - Design (\$500,000)

SE Fish Hatchery Road Preliminary Design (\$370,485)



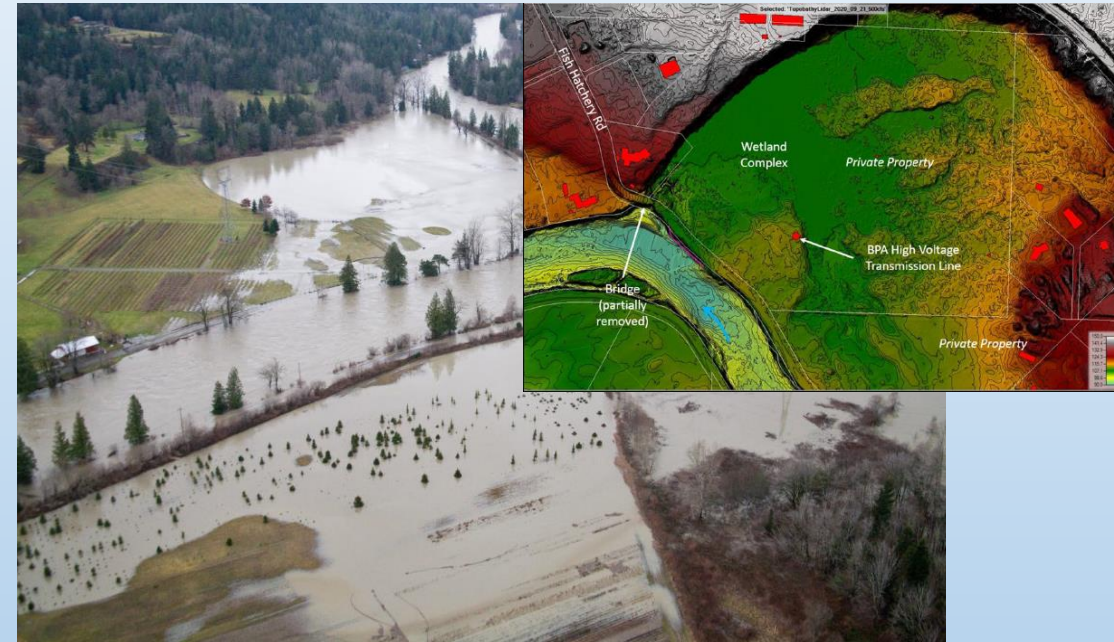
Projects WRIA 7

Lower Miller Floodplain Restoration



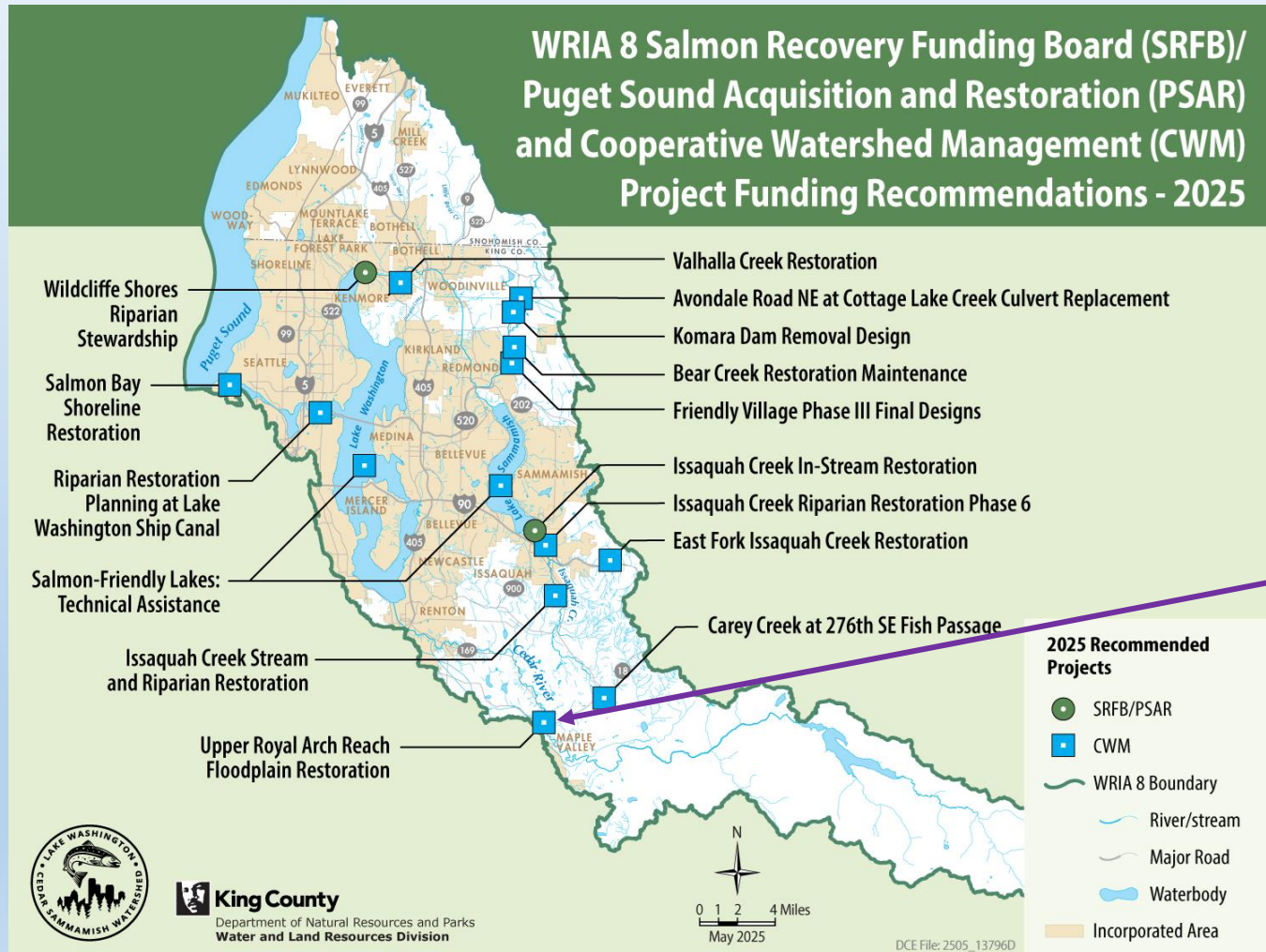
- Full design
- 165 Acres Reconnection
- ESA listed species
- Reduced flood risk

SE Fish Hatchery Road – Design



- Design
- 43 acres
- Edge & Off-Channel habitat

Projects WRIA 8 | Habitat



Habitat Projects:

- 5 Design
- 4 Construction
- 4 Riparian

Project Highlight:
Upper Royal Arch
Reach Floodplain
Restoration

Projects WRIA 8 | Other

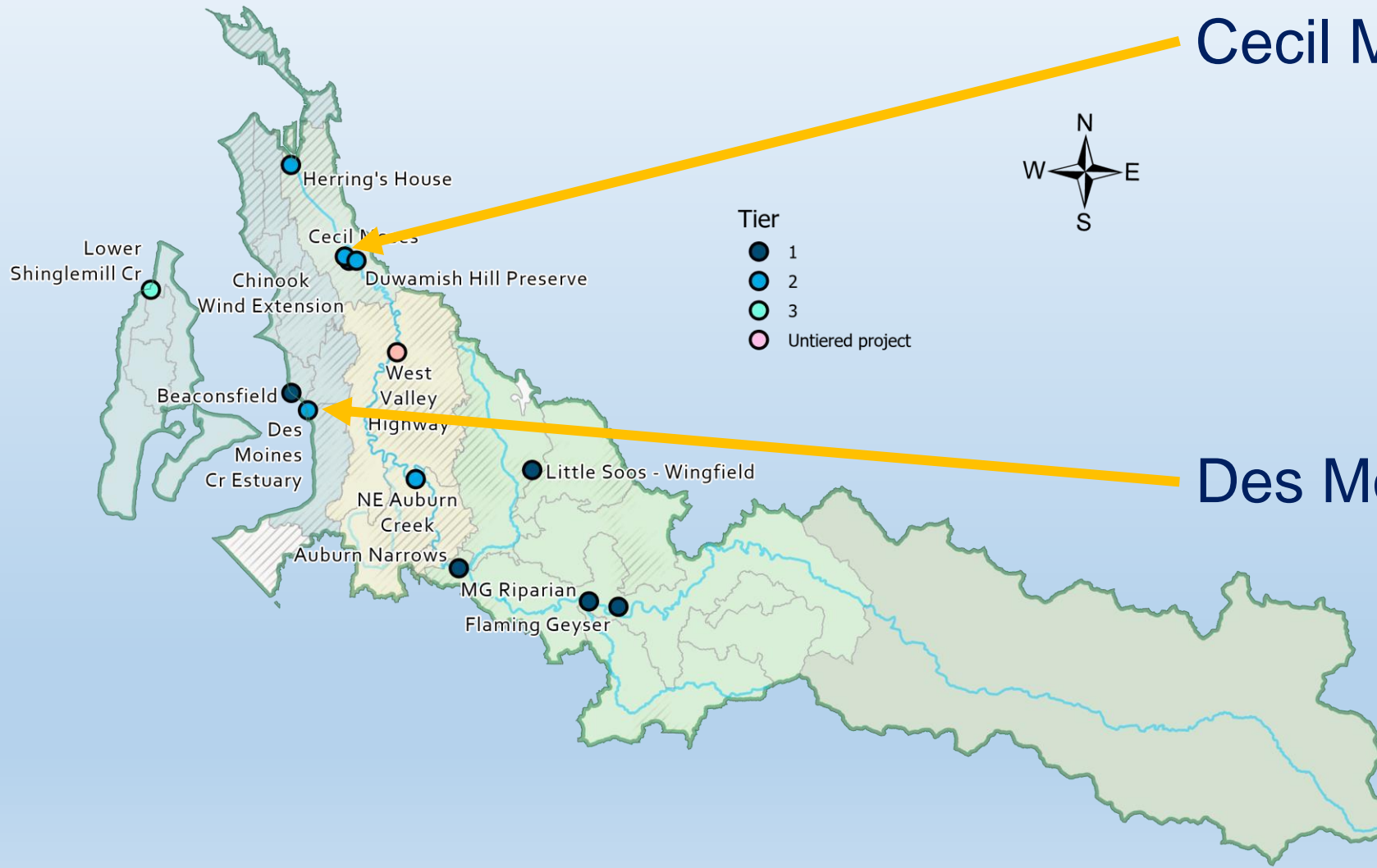
Outreach & Education



Monitoring & Assessment



WRIA 9 | Capital Project highlights



Cecil Moses Revetment



Des Moines Creek Estuary



Projects WRIA 9

Regreen the Green

Stewardship, Engagement, and Learning



Monitoring and Research



Projects WRIA 10

Ecological Restoration on White River Tributaries

- Free the Green



Pyramid Creek Fish Passage Improvement Design

- Trout Unlimited



Questions?



KING COUNTY
FLOOD CONTROL
DISTRICT