



**KING COUNTY**

1200 King County Courthouse  
516 Third Avenue  
Seattle, WA 98104

**Signature Report**

**April 18, 2011**

**Ordinance 17063**

**Proposed No. 2011-0134.1**

**Sponsors Gossett**

1                   AN ORDINANCE adopting the revision of voting precincts  
2                   of King County for the year 2011.

3                   BE IT ORDAINED BY THE COUNCIL OF KING COUNTY:


4                   SECTION 1. Pursuant to K.C.C. 1.12.010.E. and RCW 29A.16.040, the 2011  
5                   revisions and alterations to the King County voting precincts as contained in the

6 attachments to this ordinance are adopted and shall constitute an amendment to the  
7 official list of county voting precincts maintained by the department of elections.  
8

Ordinance 17063 was introduced on 3/21/2011 and passed by the Metropolitan King  
County Council on 4/18/2011, by the following vote:

Yes: 9 - Mr. Phillips, Mr. von Reichbauer, Mr. Gossett, Ms. Hague,  
Ms. Patterson, Ms. Lambert, Mr. Ferguson, Mr. Dunn and Mr.  
McDermott  
No: 0  
Excused: 0


KING COUNTY COUNCIL  
KING COUNTY, WASHINGTON



---

Larry Gossett, Chair


ATTEST:



---

Anne Noris, Clerk of the Council

APPROVED this 26 day of APRIL, 2011.



---

Dow Constantine, County Executive

RECEIVED  
2011 APR 28 PM 4:01  
CLERK  
KING COUNTY COUNCIL

**Attachments:** A. 2011 Voting Precinct Alteration Summary - Council District Composite dated 3-16-  
2011, B. 2011 Voting Precinct Alteration Summary dated 3-16-2011, C. Precinct Maps

**2011 VOTING PRECINCT ALTERATION SUMMARY:  
COUNCIL DISTRICT COMPOSITE**

The following is a summary of the precinct changes proposed in the 2011 Precinct Alteration Project:

Precincts altered	66
Precincts added	6
Precincts abolished	10
Net gain/loss of precincts	(-4)

Changes by Council District:

<b>Council District</b>	<b>Altered</b>	<b>Added</b>	<b>Abolished</b>
1	4	1	2
2	0	0	0
3	14	2	0
4	4	0	1
5	2	0	0
6	22	1	7
7	2	1	0
8	0	0	0
9	18	1	0

3/16/2011

**2011 Precinct Summary Report**

Sorted by King County Council District

New Code	New Name	LEG	CONG	KCC	Old Code	Old Name	Reason Code
3420	KINGSWOOD	1	1	1	3420	KINGSWOOD	AN
1086	KIR 01-1086	1	1	1	1086	SIMONDS	AN (N/C)
3612	KIR 01-3612	1	1	1	3420	KINGSWOOD	AN
0925	KIR 45-0925	45	1	1	0925	QUEENSGATE	AN (N/C)
2421	KIR 45-2421	45	1	1	2421	VICTOR	AN (N/C)
2423	KIR 45-2423	45	1	1	2423	VIOLET	AN
2423	KIR 45-2423	45	1	1	1072	SHARON*	AN
2471	KIR 45-2471	45	1	1	2471	WOODLANDS	AN
2471	KIR 45-2471	45	1	1	0521	HI-WOODS*	AN
3205	DUTHIE HILL	5	8	3	3205	DUTHIE HILL	EA
3205	DUTHIE HILL	5	8	3	3565	EAGLE	EA
3565	EAGLE	5	8	3	3565	EAGLE	EA
0442	KIR 45-0442	45	1	3	0442	FIRLOCK	AN
0442	KIR 45-0442	45	1	3	2679	PORT	AN
2489	KIR 45-2489	45	1	3	2489	KINGSGATE RIDGE	AN (N/C)
2560	KIR 45-2560	45	1	3	2560	BURGUNDY	AN
2560	KIR 45-2560	45	1	3	2649	CHATEAU	AN
2679	KIR 45-2679	45	1	3	2679	PORT	AN
2761	KIR 45-2761	45	1	3	2761	KAMIAKIN	AN (N/C)
0801	MIDDLE FORK	5	8	3	0801	MIDDLE FORK	AN10
3407	N-B 05-3407	5	8	3	3407	N-B 05-3407	PB
3611	N-B 05-3611	5	8	3	3407	N-B 05-3407	PB
2580	RED 45-2580	45	1	3	2580	RED 45-2580	AN10
2580	RED 45-2580	45	1	3	1112	SPRINKLE	AN10
3507	SAM 05-3507	5	8	3	3507	SAM 05-3507	
3607	SAM 05-3607	5	8	3	3507	SAM 05-3507	PB
1088	SI VIEW	5	8	3	1088	SI VIEW	AN10
3513	SNQ 05-3513	5	8	3	3513	SNQ 05-3513	AN10
3513	SNQ 05-3513	5	8	3	1088	SI VIEW	AN10
1112	SPRINKLE	45	1	3	1112	SPRINKLE	AN10
2544	SEA 43-2544	43	7	4	2544	SEA 43-2544	PB
2544	SEA 43-2544	43	7	4	3570	SEA 43-3570	PB
2545	SEA 43-2545	43	7	4	2545	SEA 43-2545	EA
2545	SEA 43-2545	43	7	4	2548	SEA 43-2548*	EA
2549	SEA 43-2549	43	7	4	2549	SEA 43-2549	EA
2549	SEA 43-2549	43	7	4	2548	SEA 43-2548*	EA
3570	SEA 43-3570	43	7	4	3570	SEA 43-3570	PB
3570	SEA 43-3570	43	7	4	2544	SEA 43-2544	PB
0026	KEN 33-0026	33	8	5	0026	ANTOINE	AN10 (N/C)
0229	KEN 33-0229	33	9	5	0229	BENSON	AN10 (N/C)
0439	KEN 33-0439	33	9	5	0439	FINDLEY	AN10 (N/C)
0453	KEN 33-0453	33	9	5	0453	FRATER	AN10 (N/C)
0721	KEN 33-0721	33	8	5	0721	MARDI GRAS	AN10 (N/C)
0880	KEN 33-0880	33	8	5	0880	ORCHARD	AN10 (N/C)
1170	KEN 33-1170	33	8	5	1170	ROSEMARY	AN10 (N/C)

**Reason Code Key**

- AN - Current Annexations
- AN10 - Annexations Implemented in 2010
- EA - Election Administration
- PB - Precinct Balancing
- N/C - Name Change



**2011 Precinct Summary Report**

17063

ATTACHMENT B

Sorted by King County Council District

2011-0134

New Code	New Name	LEG	CONG	KCC	Old Code	Old Name	Reason Code
2833	KEN 33-2833	33	9	5	2833	CASA	AN10 (N/C)
3136	KEN 33-3136	33	8	5	3136	STOCKTON	AN10 (N/C)
0842	KEN 47-0842	47	8	5	0842	NEW ORLEANS	AN10 (N/C)
0893	KEN 47-0893	47	8	5	0893	PANTHER LAKE	AN10 (N/C)
0918	KEN 47-0918	47	8	5	0918	POTLATCH	AN10 (N/C)
1034	KEN 47-1034	47	8	5	1034	TWIN MAPLES	AN10 (N/C)
1076	KEN 47-1076	47	8	5	1076	SHILOH	AN10 (N/C)
2485	KEN 47-2485	47	8	5	2485	GLENCARIN	AN10 (N/C)
2708	KEN 47-2708	47	8	5	2708	GLENMAR	AN10 (N/C)
2709	KEN 47-2709	47	8	5	2709	GLENWOOD	AN10 (N/C)
2836	KEN 47-2836	47	8	5	2836	CROWN	AN10 (N/C)
3300	KEN 47-3300	47	8	5	3300	MATHESON	AN10 (N/C)
3331	KEN 47-3331	47	8	5	3331	FARGO	AN10 (N/C)
3403	KEN 47-3403	47	8	5	3403	RUSH	AN10 (N/C)
3483	KEN 47-3483	47	8	5	3483	MIST	AN10 (N/C)
0991	RNT 37-0991	37	9	5	0991	RNT 37-0991	PB
1000	RNT 37-1000	37	9	5	1000	RNT 37-1000	PB
1000	RNT 37-1000	37	9	5	0991	RNT 37-0991	PB
0198	BEL 41-0198	41	8	6	0198	BEL 41-0198	PB
3608	BEL 41-3608	41	8	6	0198	BEL 41-0198	PB
0019	KIR 32-0019	32	1	6	0019	ALTA VISTA	AN
0019	KIR 32-0019	32	1	6	3422	KIR 32-3422	AN
0356	KIR 32-0356	32	1	6	0356	DENNY PARK	AN
0356	KIR 32-0356	32	1	6	0306	CHAMPAGNE*	AN
0403	KIR 32-0403	32	1	6	0403	ELECTRA	AN
0421	KIR 32-0421	32	1	6	0421	ERIN	AN
0421	KIR 32-0421	32	1	6	2767	SARAH	AN
0421	KIR 32-0421	32	1	6	0526	HOLMES POINT*	AN
0422	KIR 32-0422	32	1	6	0422	ERVA	AN
0422	KIR 32-0422	32	1	6	0403	ELECTRA	AN
0870	KIR 32-0870	32	1	6	0870	NURMI	AN (N/C)
2457	KIR 32-2457	32	1	6	2457	COMPTON	AN
2457	KIR 32-2457	32	1	6	2596	FREDRICK*	AN
2488	KIR 32-2488	32	1	6	2488	JUANITA CREST	AN
2488	KIR 32-2488	32	1	6	3598	TERRACE*	AN
2561	KIR 32-2561	32	1	6	2561	CEDAR SPRINGS	AN (N/C)
2595	KIR 32-2595	32	1	6	2595	BUCKNER	AN (N/C)
2678	KIR 32-2678	32	1	6	2678	MARGO	AN
2678	KIR 32-2678	32	1	6	3421	TIMBERWOOD	AN
2759	KIR 32-2759	32	1	6	2759	HIDDEN CREST	AN
2759	KIR 32-2759	32	1	6	3598	TERRACE*	AN
2762	KIR 32-2762	32	1	6	2762	LAWRENCE	AN
2762	KIR 32-2762	32	1	6	0438	FILLMORE*	AN
2762	KIR 32-2762	32	1	6	2596	FREDRICK*	AN
2767	KIR 32-2767	32	1	6	2767	SARAH	AN

**Reason Code Key**

- AN - Current Annexations
- AN10 - Annexations Implemented in 2010
- EA - Election Administration
- PB - Precinct Balancing
- N/C - Name Change

\*Abolished

**2011 Precinct Summary Report**

17063

ATTACHMENT B

Sorted by King County Council District

2011-0134

New Code	New Name	LEG	CONG	KCC	Old Code	Old Name	Reason Code
2767	KIR 32-2767	32	1	6	0526	HOLMES POINT*	AN
2768	KIR 32-2768	32	1	6	2768	SHERRI	AN
2768	KIR 32-2768	32	1	6	2678	MARGO	AN
2768	KIR 32-2768	32	1	6	0438	FILLMORE*	AN
3421	KIR 32-3421	32	1	6	3421	TIMBERWOOD	AN
3422	KIR 32-3422	32	1	6	0511	HERMOSA*	AN
3422	KIR 32-3422	32	1	6	3422	KIR 32-3422	AN
0554	KIR 45-0554	45	1	6	0554	JEAN	AN (N/C)
0610	KIR 45-0610	45	1	6	0610	KINGSGATE	AN (N/C)
1019	KIR 45-1019	45	1	6	1019	REXGATE	AN (N/C)
1040	KIR 45-1040	45	1	6	1040	RYAN	AN
1040	KIR 45-1040	45	1	6	2722	CEDAR	AN
2722	KIR 45-2722	45	1	6	2722	CEDAR	AN
2730	KIR 45-2730	45	1	6	2730	KIR 45-2730	EA
2730	KIR 45-2730	45	1	6	2571	KIR 45-2571*	EA
2760	KIR 45-2760	45	1	6	2760	JANE	AN (N/C)
3450	KIR 45-3450	45	1	6	3450	SYRAH	AN (N/C)
0756	M-I 41-0756	41	8	6	0756	M-I 41-0756	PB
0756	M-I 41-0756	41	8	6	0796	M-I 41-0796	PB
0757	M-I 41-0757	41	8	6	0757	M-I 41-0757	PB
0757	M-I 41-0757	41	8	6	0796	M-I 41-0796	PB
0796	M-I 41-0796	41	8	6	0796	M-I 41-0796	PB
3610	DIAMOND	47	8	7	2615	HOLM LAKE	PB
2615	HOLM LAKE	47	8	7	2615	HOLM LAKE	PB
0243	BOISE	31	8	9	0243	BOISE	AN10
2689	BRIAR	41	8	9	2689	BRIAR	AN10
2802	BRIGID	41	8	9	2802	BRIGID	AN10
0315	CHINOOK	31	8	9	0315	CHINOOK	AN10
0409	ENM 31-0409	31	8	9	0409	ENM 31-0409	AN10
0409	ENM 31-0409	31	8	9	0684	LINCOLN	AN10
0410	ENM 31-0410	31	8	9	0410	ENM 31-0410	AN10
0410	ENM 31-0410	31	8	9	0315	CHINOOK	AN10
0416	ENM 31-0416	31	8	9	0416	ENM 31-0416	AN10
0416	ENM 31-0416	31	8	9	0709	MADISON	AN10
0418	ENM 31-0418	31	8	9	0418	ENM 31-0418	AN10
0418	ENM 31-0418	31	8	9	0709	MADISON	AN10
3248	ENM 31-3248	31	8	9	3248	ENM 31-3248	AN10
3248	ENM 31-3248	31	8	9	0243	BOISE	AN10
3492	ENM 31-3492	31	8	9	3492	ENM 31-3492	AN10
3492	ENM 31-3492	31	8	9	0243	BOISE	AN10
0028	KEN 47-0028	47	8	9	0028	APOLLO	AN10 (N/C)
1102	KEN 47-1102	47	8	9	1102	SOOS CREEK	AN10 (N/C)
0684	LINCOLN	31	8	9	0684	LINCOLN	AN10
0709	MADISON	31	8	9	0709	MADISON	AN10
2848	PTARMIGAN	41	8	9	2848	PTARMIGAN	AN10

**Reason Code Key**

AN - Current Annexations

AN10 - Annexations Implemented in 2010

EA - Election Administration

PB - Precinct Balancing

N/C - Name Change

\*Abolished

**2011 Precinct Summary Report**  
Sorted by King County Council District

17063 ATTACHMENT B  
2011-0134

New Code	New Name	LEG	CONG	KCC	Old Code	Old Name	Reason Code
1011	RNT 41 1011	41	8	9	2848	PTARMIGAN	AN10
1011	RNT 41-1011	41	8	9	1011	RNT 41-1011	AN10
2583	RNT 41-2583	41	8	9	2583	RNT 41-2583	PB
3287	RNT 41-3287	41	8	9	3287	RNT 41-3287	AN10
3287	RNT 41-3287	41	8	9	2802	BRIGID	AN10
3563	RNT 41-3563	41	8	9	3563	RNT 41-3563	AN10
3563	RNT 41-3563	41	8	9	2689	BRIAR	AN10
3609	RNT 41-3609	41	8	9	2583	RNT 41-2583	PB

**Reason Code Key**

AN - Current Annexations

AN10 - Annexations Implemented in 2010

EA - Election Administration

PB - Precinct Balancing

N/C - Name Change

\*Abolished

# 2011-134 ATTACHMENT C

## 2011 Precinct Alterations

Code	Precinct Name	LG	CG	CC	JU
3420	KINGSWOOD	1	1	1	NE
3420	KINGSWOOD	1	1	1	NE

- Legislative District Boundaries
- Congressional District Boundaries
- Council District Boundaries
- New Precinct
- Old Precinct(s)








Census Tract	Kroll Page	S-T-R
021905	414	16-26-5



# 2011 Precinct Alterations

Code	Precinct Name	LG	CG	CC	JU
3612	KIR 01-3612	I	I	I	NE
3420	KINGSWOOD	I	I	I	NE

 Legislative District Boundaries  
 Congressional District Boundaries  
 Council District Boundaries  
 New Precinct  
 Old Precinct(s)



Census Tract	Kroll Page	S-T-R
021905	414	16-26-5

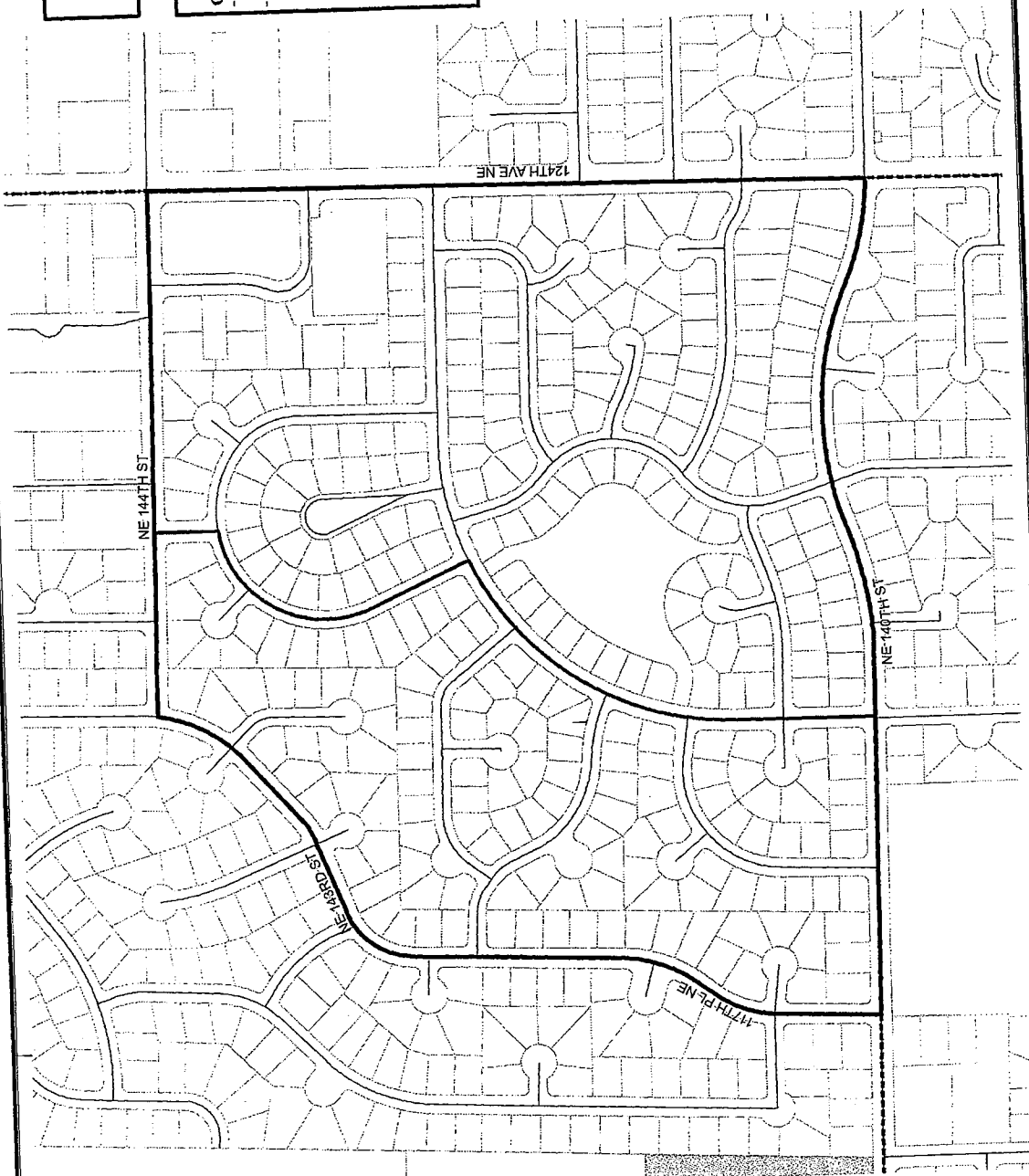


# 2011 Precinct Alterations

Code	Precinct Name	LG	CG	CC	JU
2423	KIR 45-2423	45	1	1	NE
2423	VIOLET	45	1	1	NE
1072	SHARON*	45	1	1	NE






Legislative District Boundaries  
 Congressional District Boundaries  
 Council District Boundaries  
 New Precinct  
 Old Precinct(s)

Census Tract	Kroll Page	S-T-R
021903	419	21-26-5



# 2011 Precinct Alterations

Code	Precinct Name	LG	CG	CC	JU
2471	KIR 45-2471	45	1	1	NE
2471	WOODLANDS	45	1	1	NE
0521	HL-WOODS*	45	1	1	NE

 Legislative District Boundaries  
 Congressional District Boundaries  
 Council District Boundaries  
 New Precinct  
 Old Precinct(s)





Census Tract	Kroll Page	S-T-R
021905	414	16-26-5



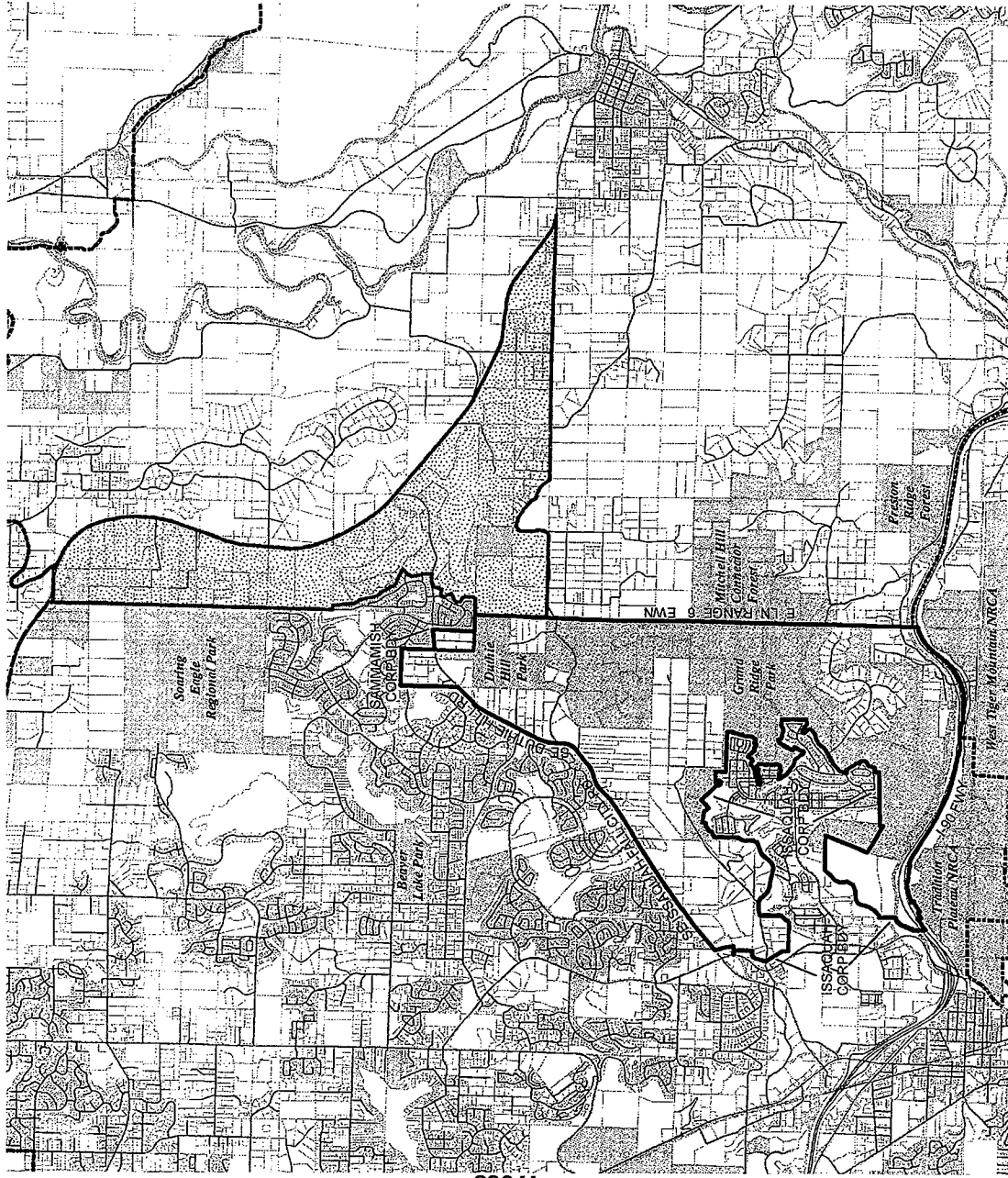
# 2011 Precinct Alterations

Code	Precinct Name	LG	CG	CC	JU
3205	DUTHIE HILL	5	8	3	NE
3205	DUTHIE HILL	5	8	3	NE
3565	EAGLE	5	8	3	NE

-  Legislative District Boundaries
-  Congressional District Boundaries
-  Council District Boundaries
-  New Precinct
-  Old Precinct(s)



Census Tract	Kroll Page	S-T-R
032210	964	13-24-6



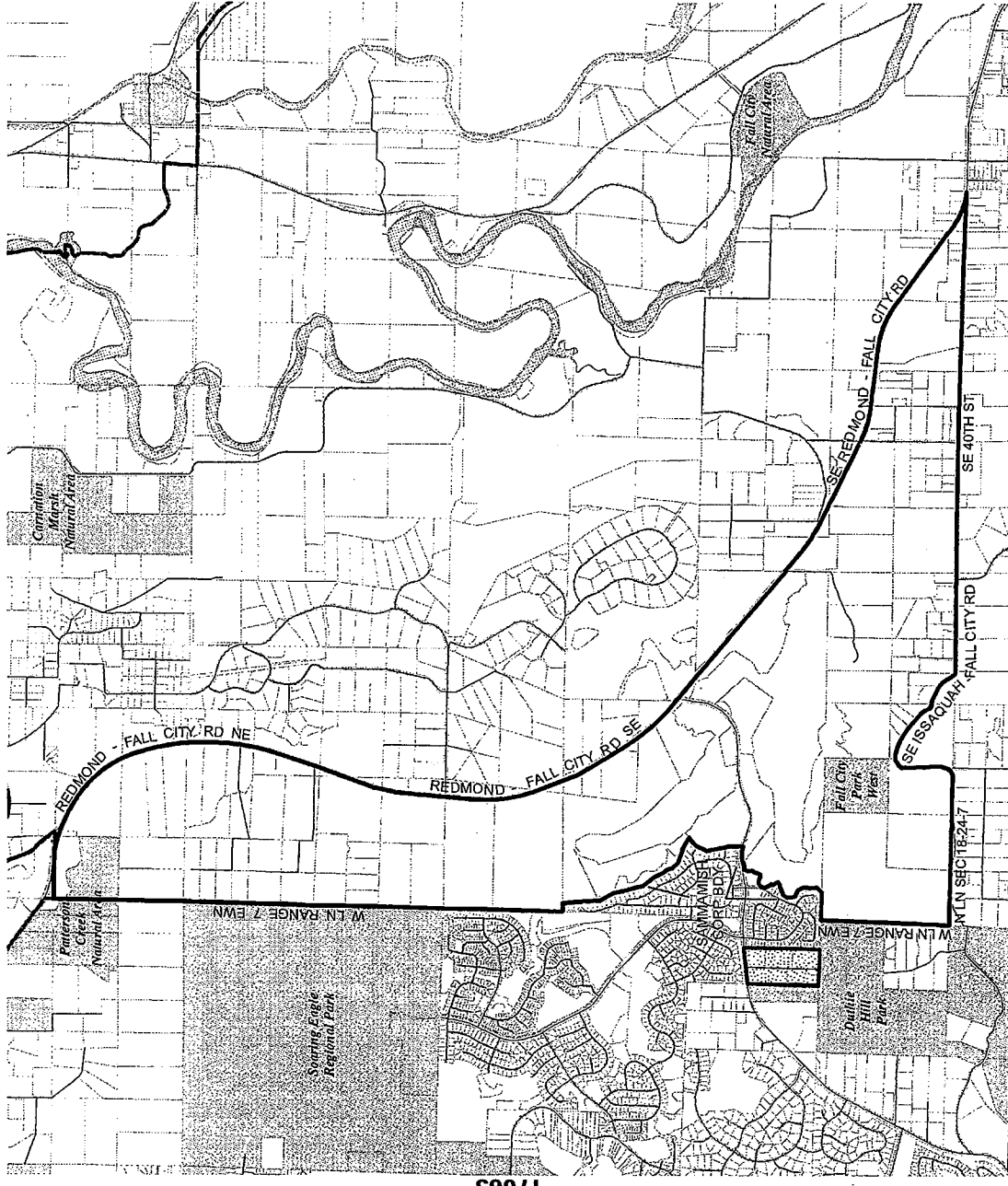


# 2011 Precinct Alterations

Code	Precinct Name	LG	CG	CC	JU
3565	EAGLE	5	8	3	NE
3565	EAGLE	5	8	3	NE








Census Tract	Kroll Page	S-T-R
032210	B35	7-24-7

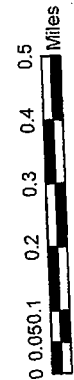




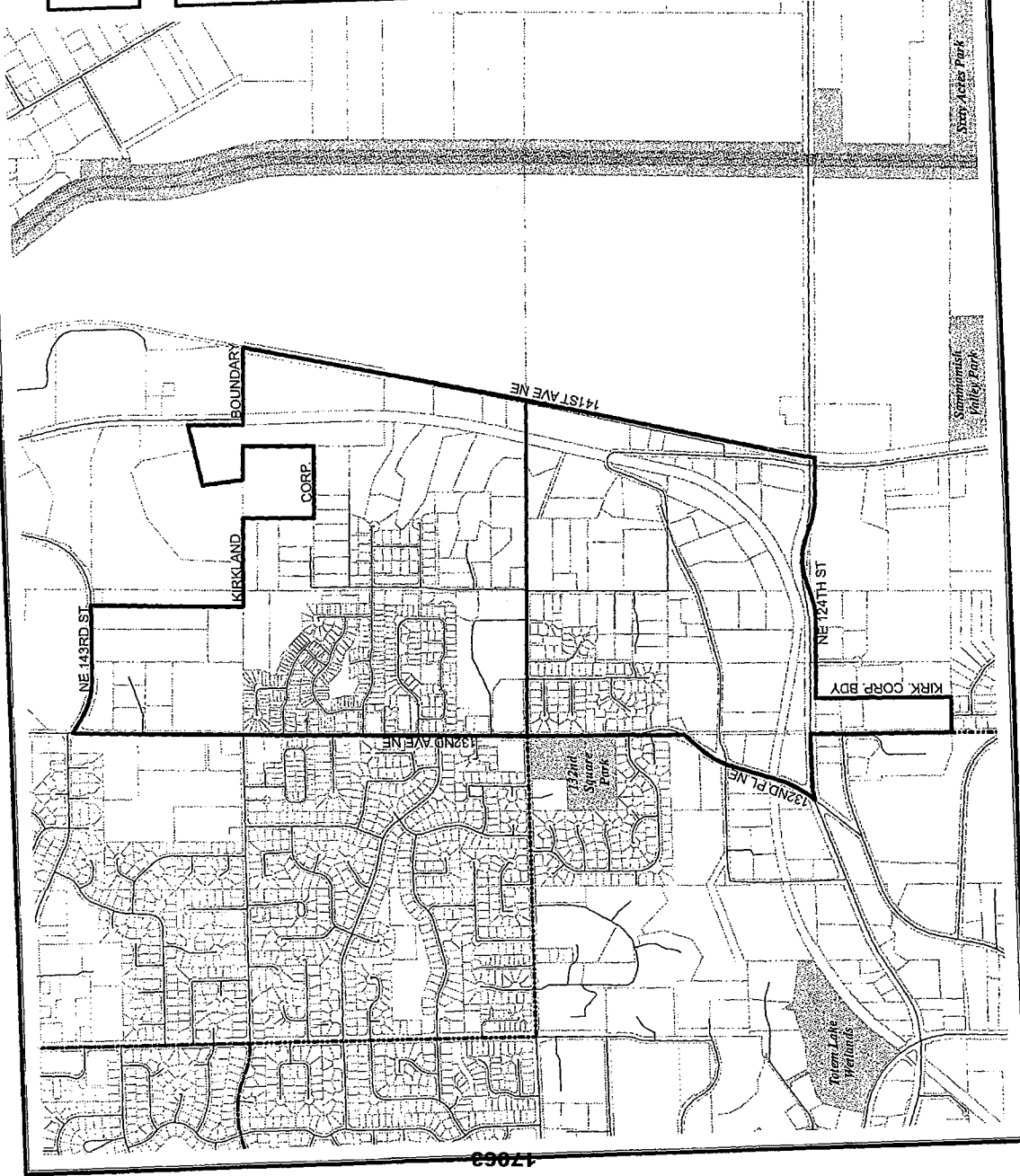
# 2011 Precinct Alterations

Code	Precinct Name	LG	CG	CC	JU
2560	KIR 45-2560	45	1	3	NE
2560	BURGUNDY	45	1	3	NE
2649	CHATEAU*	45	1	3	NE

-  Legislative District Boundaries
-  Congressional District Boundaries
-  Council District Boundaries
-  New Precinct
-  Old Precinct(s)








Census Tract	Kroll Page	S-T-R
021904	513	27-26-05



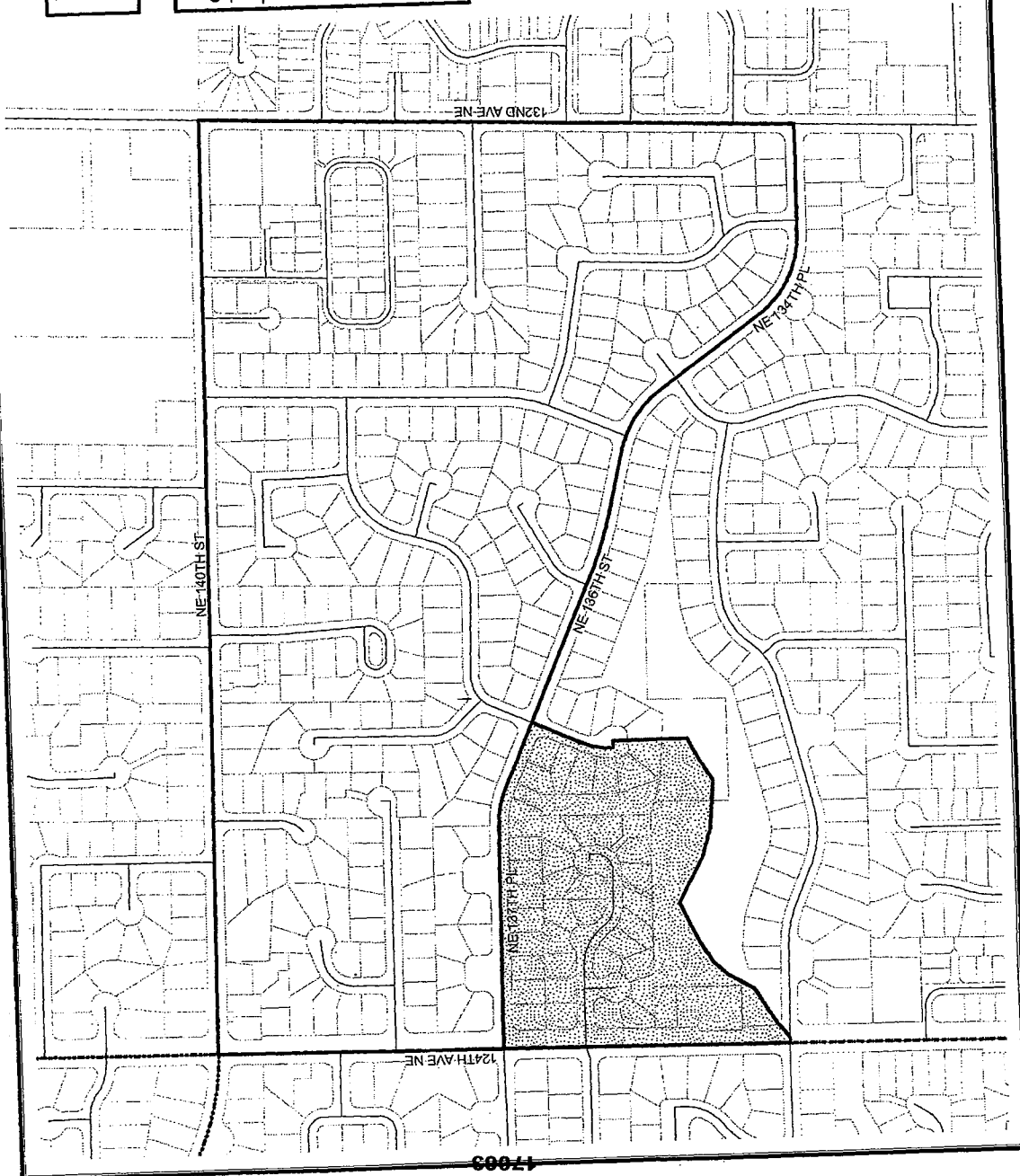
# 2011 Precinct Alterations

Code	Precinct Name	LG	CG	CC	JU
2679	KIR 45-2679	45	1	3	NE
2679	PORT	45	1	3	NE

-  Legislative District Boundaries
-  Congressional District Boundaries
-  Council District Boundaries
-  New Precinct
-  Old Precinct(s)








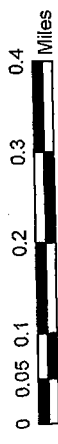
Census Tract	Kroll Page	S-T-R
021904	419	21-26-05



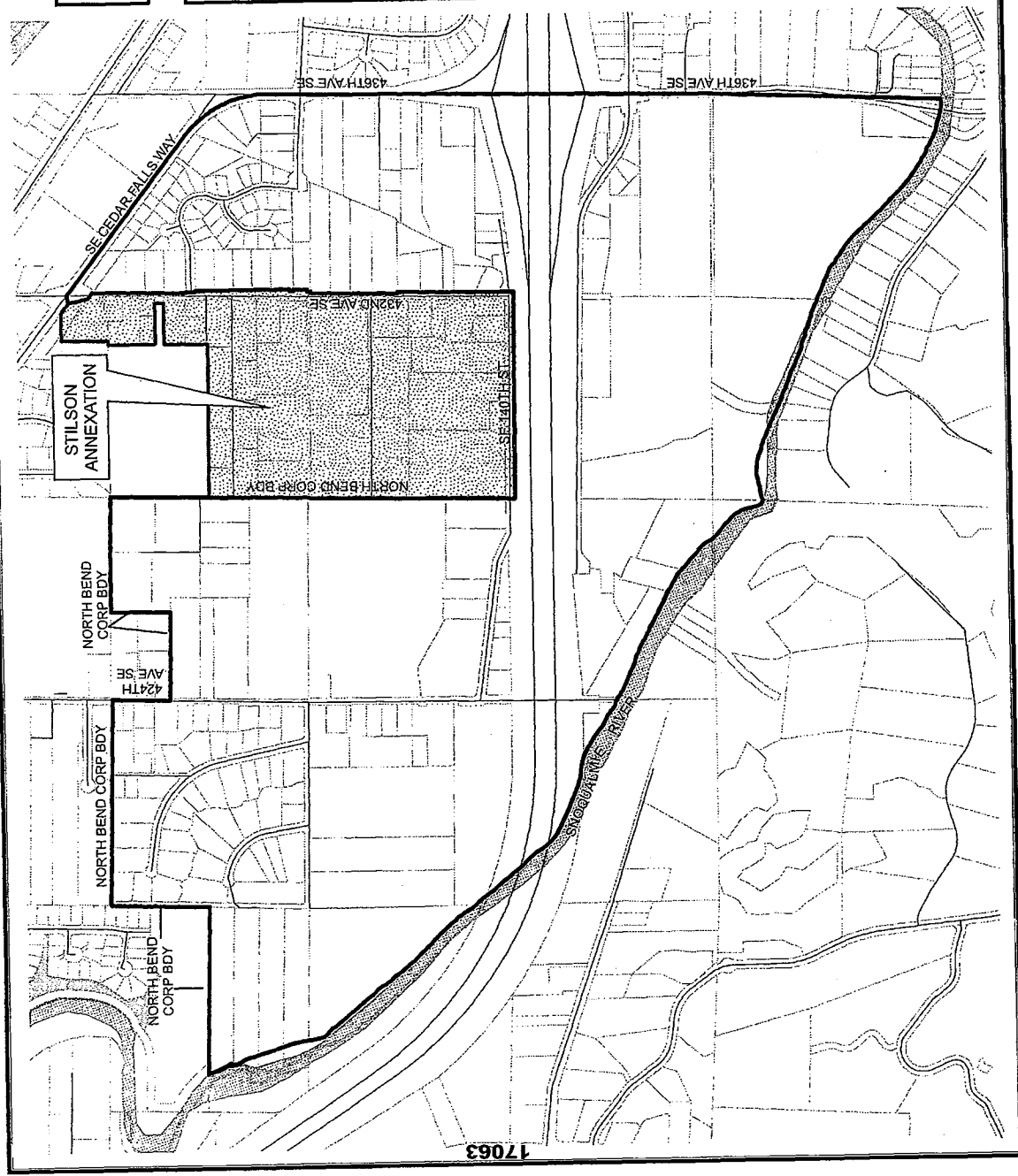
# 2011 Precinct Alterations

Code	Precinct Name	LG	CG	CC	JU
0801	MIDDLE FORK	5	8	3	NE
0801	MIDDLE FORK	5	8	3	NE

 Legislative District Boundaries  
 Congressional District Boundaries  
 Council District Boundaries  
 New Precinct  
 Old Precinct(s)



Census Tract	Kroll Page	S-T-R
032704	B41	15-23-8



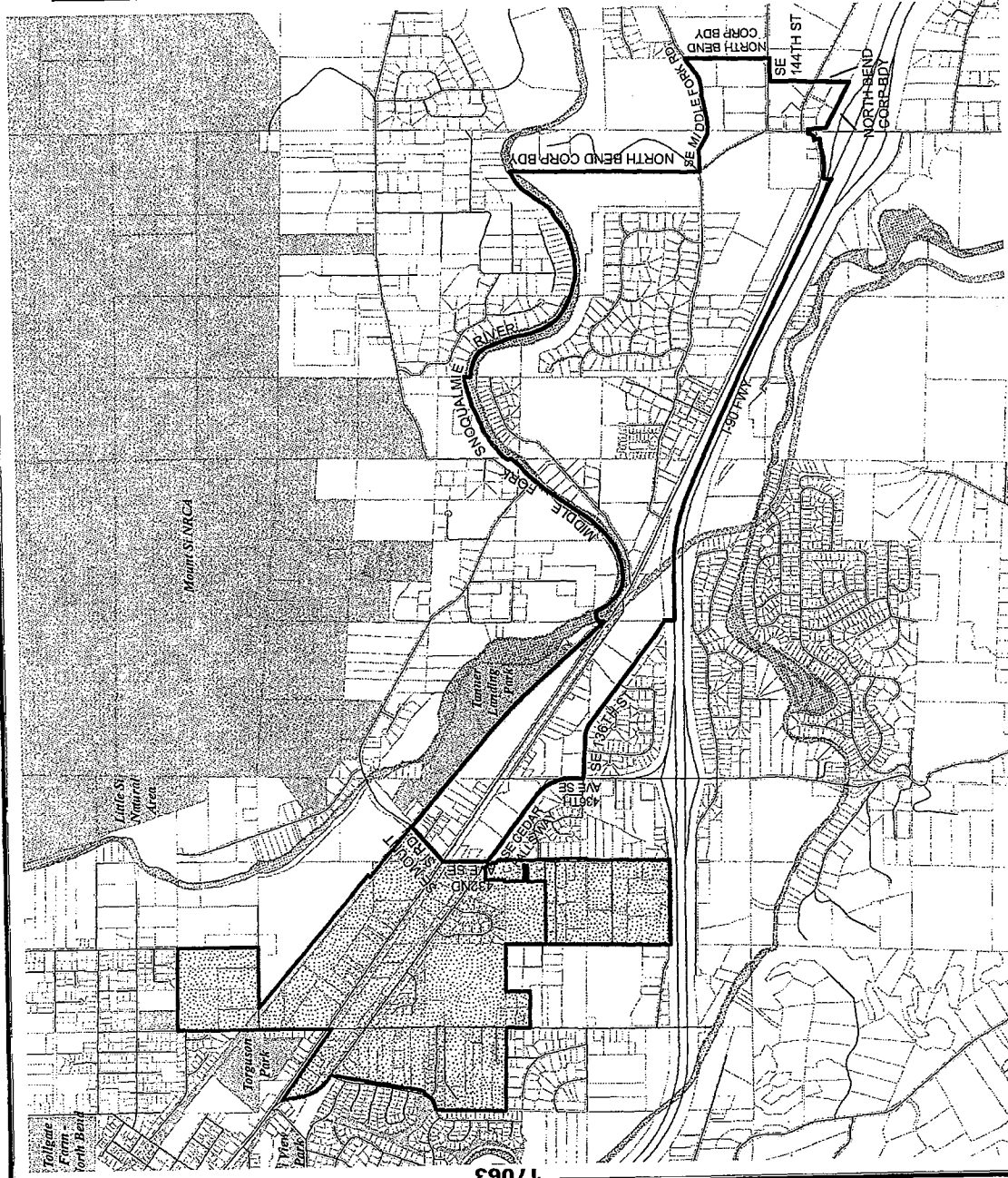
# 2011 Precinct Alterations

Code	Precinct Name	LG	CG	CC	JU
3407	N-B 05-3407	5	8	3	NE
3407	N-B 05-3407	5	8	3	NE

- Legislative District Boundaries
- Congressional District Boundaries
- Council District Boundaries
- New Precinct
- Old Precinct(s)



Census Tract	Kroll Page	S-T-R
032704	B41	13-23-8



# 2011 Precinct Alterations

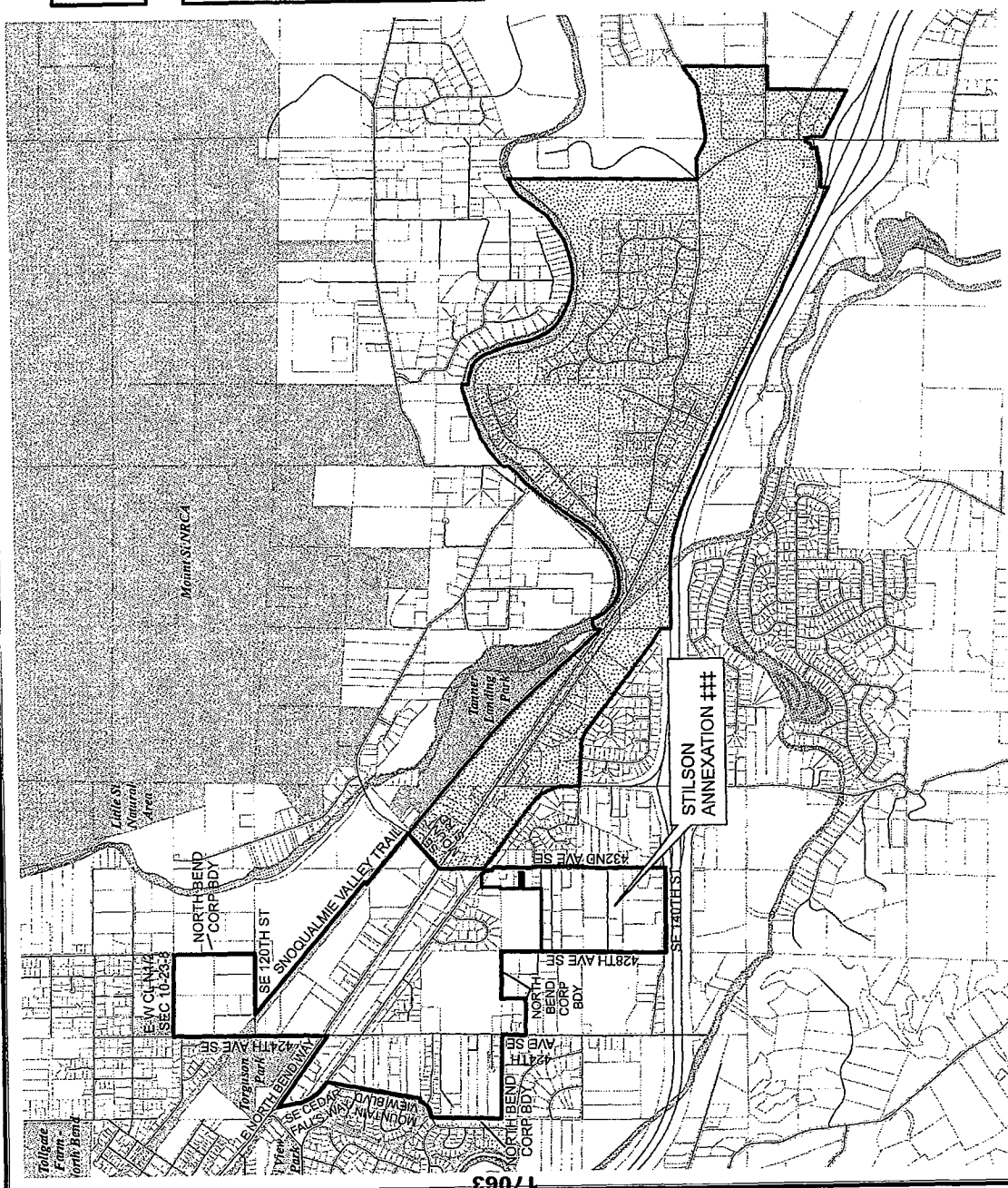
Code	Precinct Name	LG	CG	CC	JU
3611	N-B 05-3611	5	8	3	NE
3407	N-B 05-3407	5	8	3	NE

### SEE 2010 PRECINCT ALTERATION ORDINANCE FOR FURTHER BOUNDARY REFINEMENTS

Legislative District Boundaries  
 Congressional District Boundaries  
 Council District Boundaries  
 New Precinct  
 Old Precinct(s)



Census Tract	Kroll Page	S-T-R
032704	B41	10-23-8





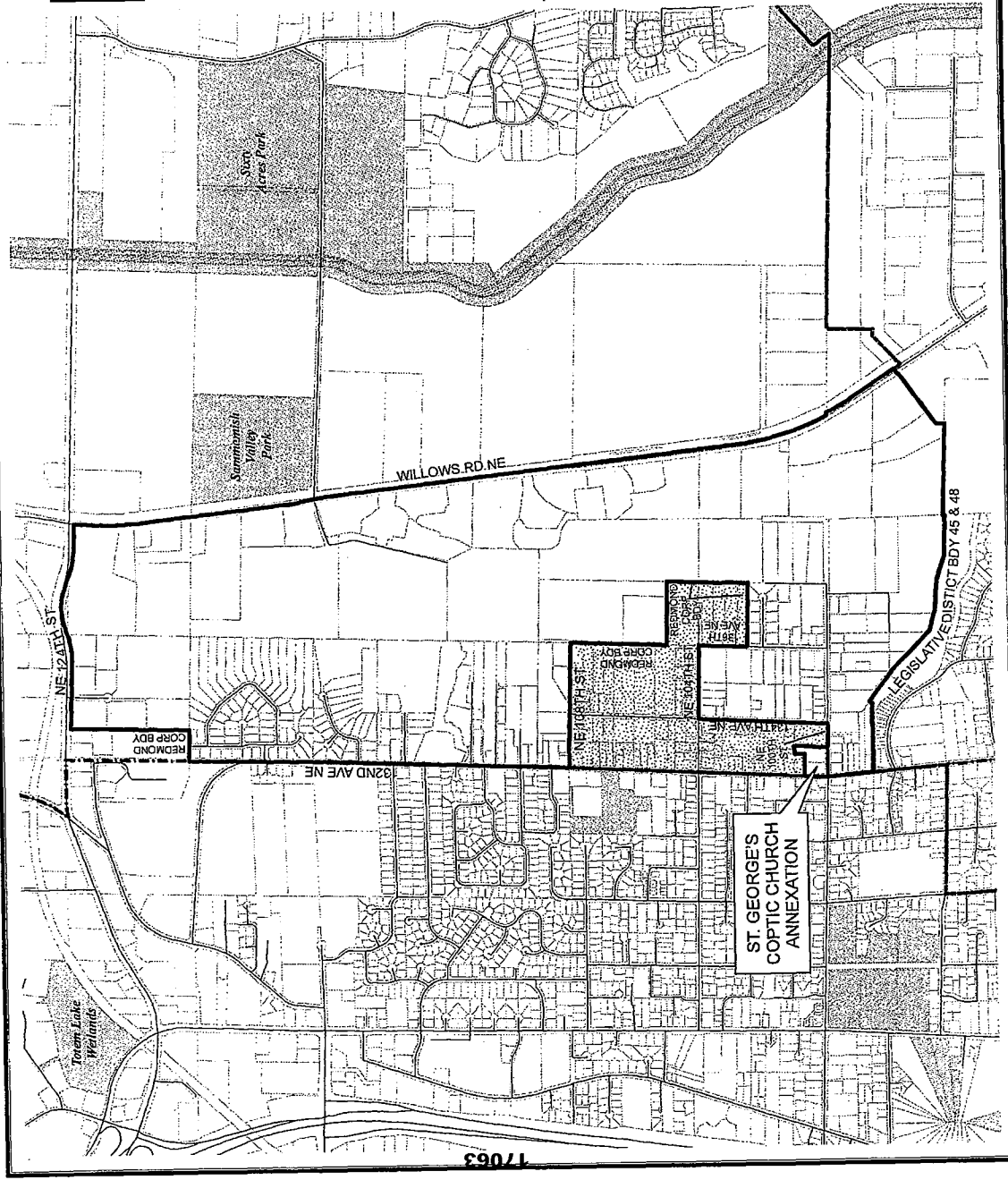
# 2011 Precinct Alterations

Code	Precinct Name	LG	CG	CC	JU
2580	RED 45-2580	45	1	3	NE
2580	RED 45-2580	45	1	3	NE
1112	SPRINKLE	45	1	3	NE

Legislative District Boundaries  
 Congressional District Boundaries  
 Council District Boundaries  
 New Precinct  
 Old Precinct(s)

0 0.125 0.25 0.5 0.75 Miles

Census Tract	Kroll Page	S-T-R
022605	516	34-26-5





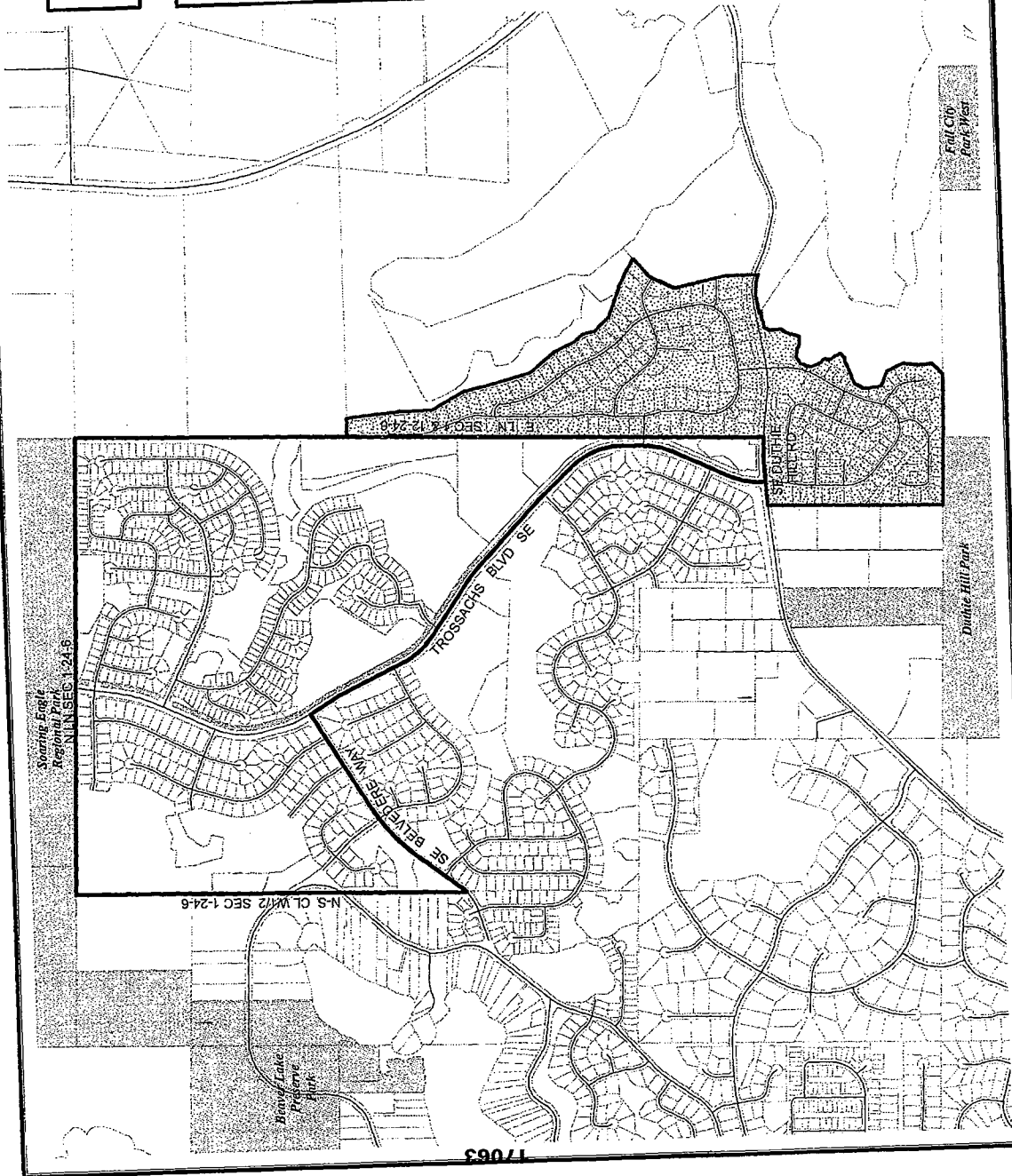
# 2011 Precinct Alterations

Code	Precinct Name	LG	CG	CC	JU
3507	SAM 05-3507	5	8	3	NE
3507	SAM 05-3507	5	8	3	NE

- Legislative District Boundaries
- Congressional District Boundaries
- Council District Boundaries
- New Precinct
- Old Precinct(s)



Census Tract	Kroll Page	S-T-R
032209	960	1-24-6



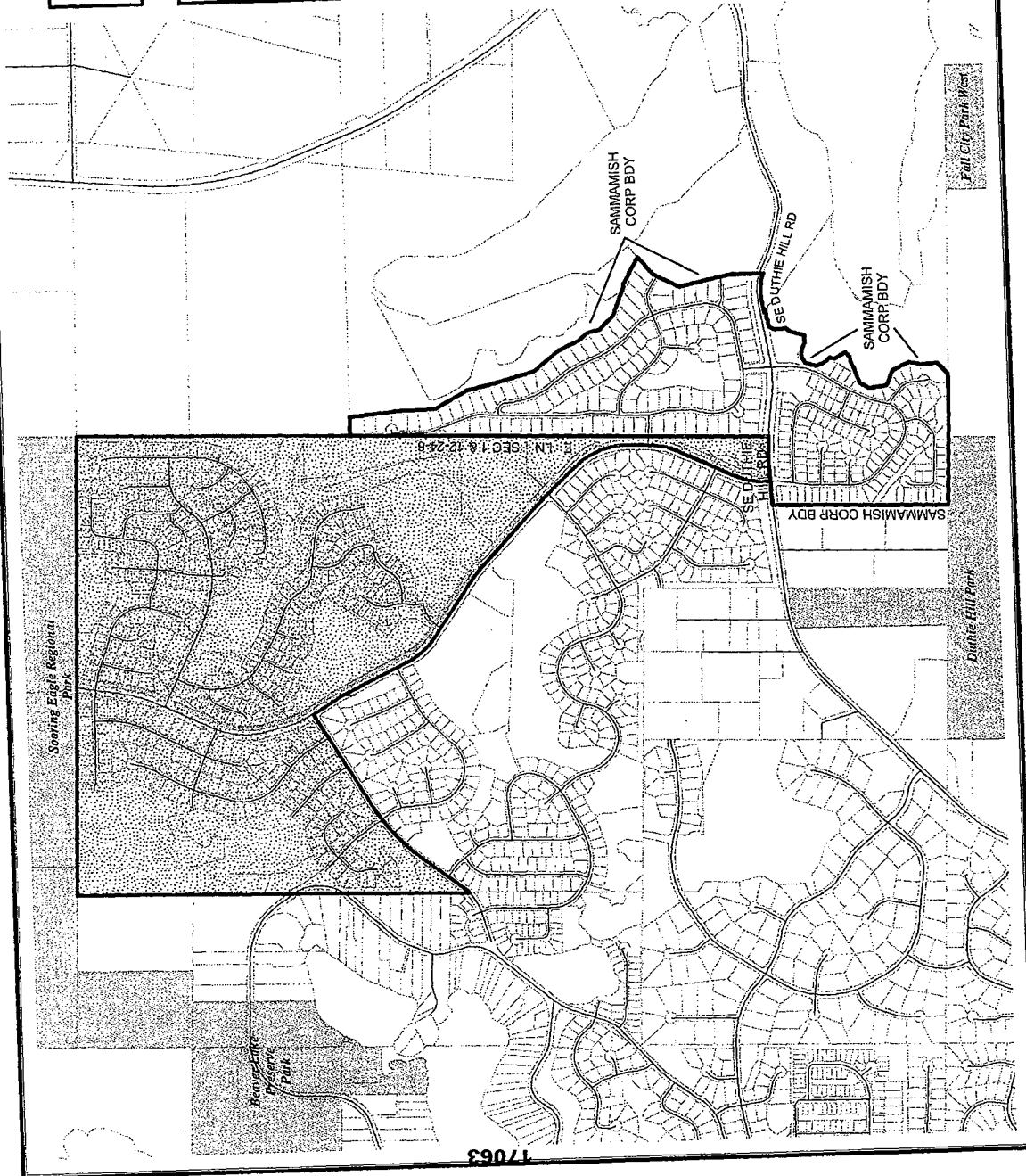
# 2011 Precinct Alterations

Code	Precinct Name	LG	CG	CC	JU
3607	SAM 05-3607	5	8	3	NE
3507	SAM 05-3507	5	8	3	NE

- Legislative District Boundaries
- Congressional District Boundaries
- Council District Boundaries
- New Precinct
- Old Precinct(s)



Census Tract	Kroll Page	S-T-R
032209	B35	7-24-7









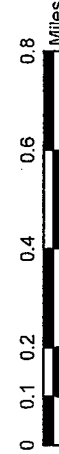
17063



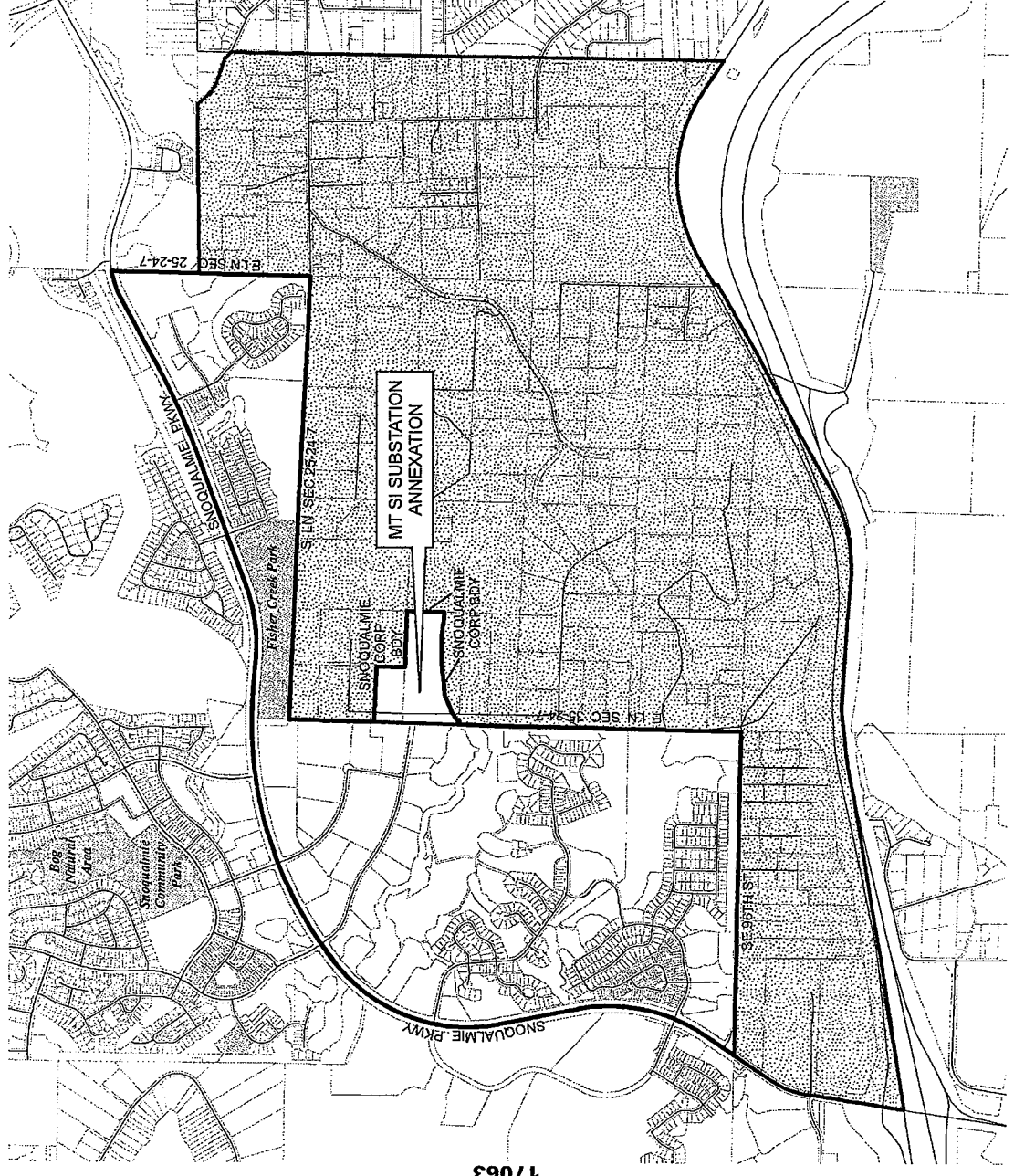
# 2011 Precinct Alterations

Code	Precinct Name	LG	CG	CC	JU
3513	SNQ 05-3513	5	8	3	NE
3513	SNQ 05-3513	5	8	3	NE
1088	SI VIEW	5	8	3	NE

 Legislative District Boundaries  
 Congressional District Boundaries  
 Council District Boundaries  
 New Precinct  
 Old Precinct(s)


 N  
 0 0.1 0.2 0.4 0.6 0.8 Miles

Census Tract	Kroll Page	S-T-R
032602	B35	35-24-7

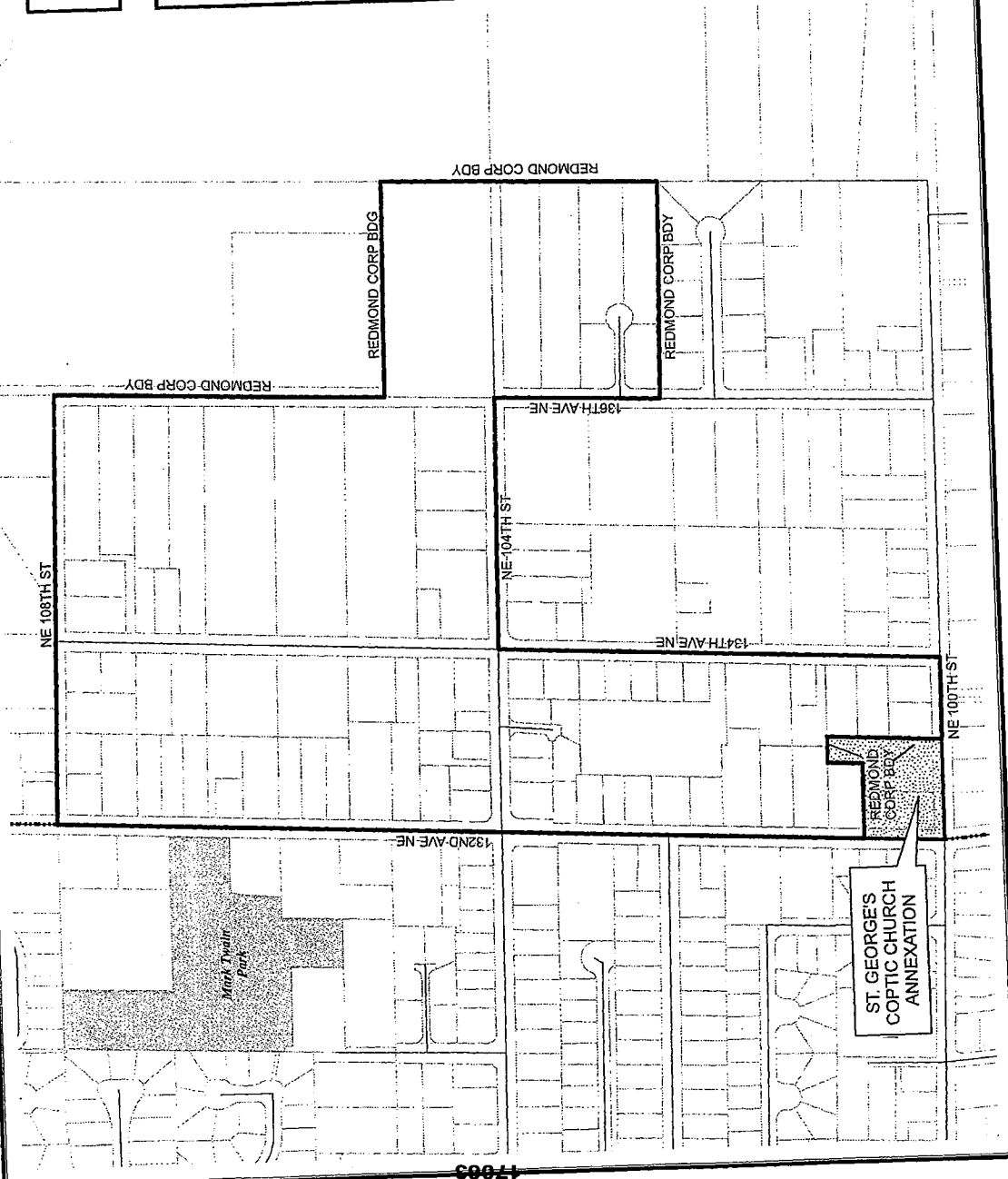


# 2011 Precinct Alterations

Code	Precinct Name	LG	CG	CC	JU
1112	SPRINKLE	45	1	3	NE
1112	SPRINKLE	45	1	3	NE




Census Tract	Kroll Page	S-T-R
022605	516	34-26-5



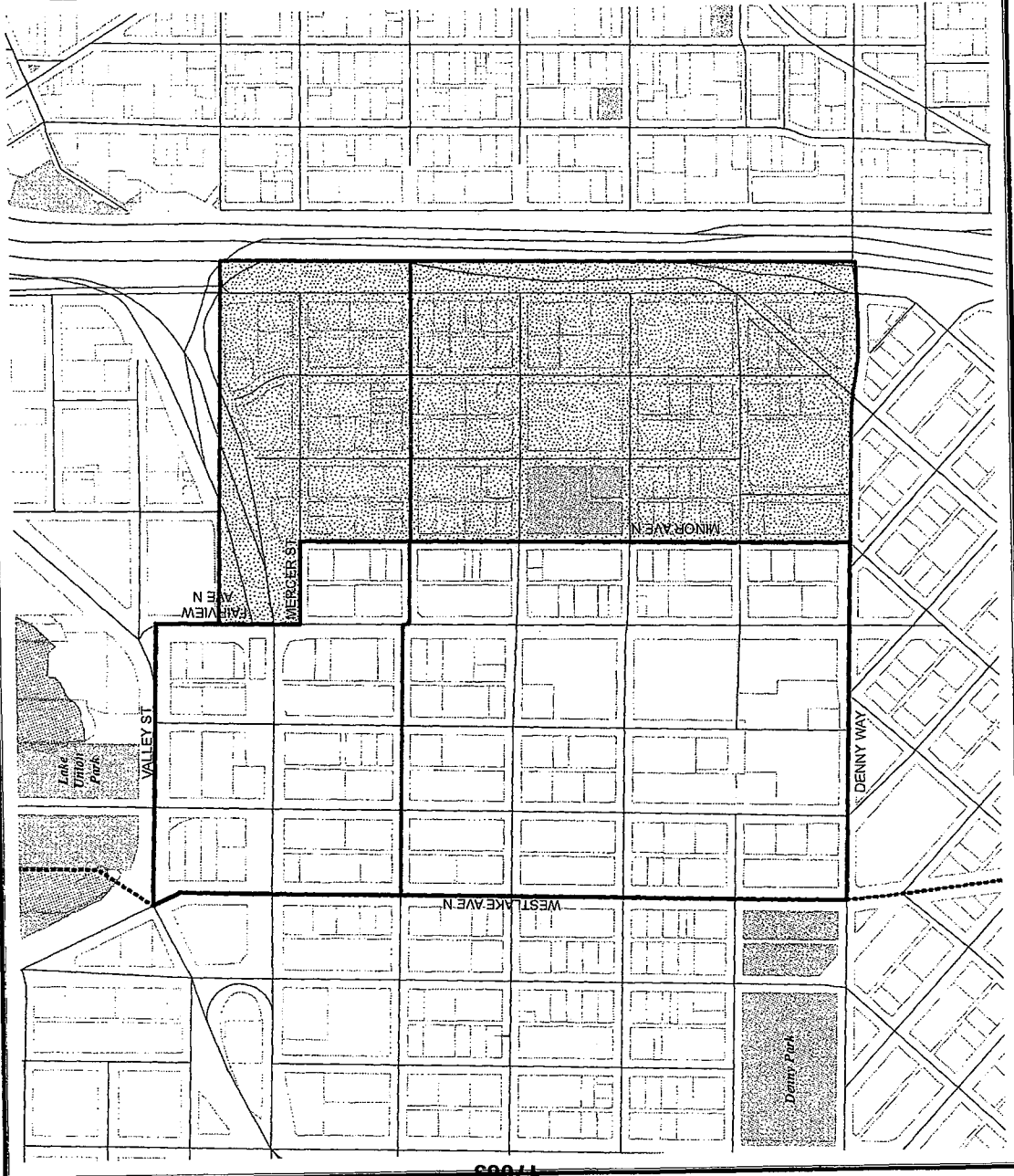
# 2011 Precinct Alterations

Code	Precinct Name	LG	CG	CC	JU
2544	SEA 43-2544	43	7	4	W
2544	SEA 43-2544	43	7	4	W
3570	SEA 43-3570	43	7	4	W


  
 Legislative District Boundaries  
 Congressional District Boundaries  
 Council District Boundaries  
 New Precinct  
 Old Precinct(s)



Census Tract	Kroll Page	S-T-R
007300	35	30-25-4



# 2011 Precinct Alterations

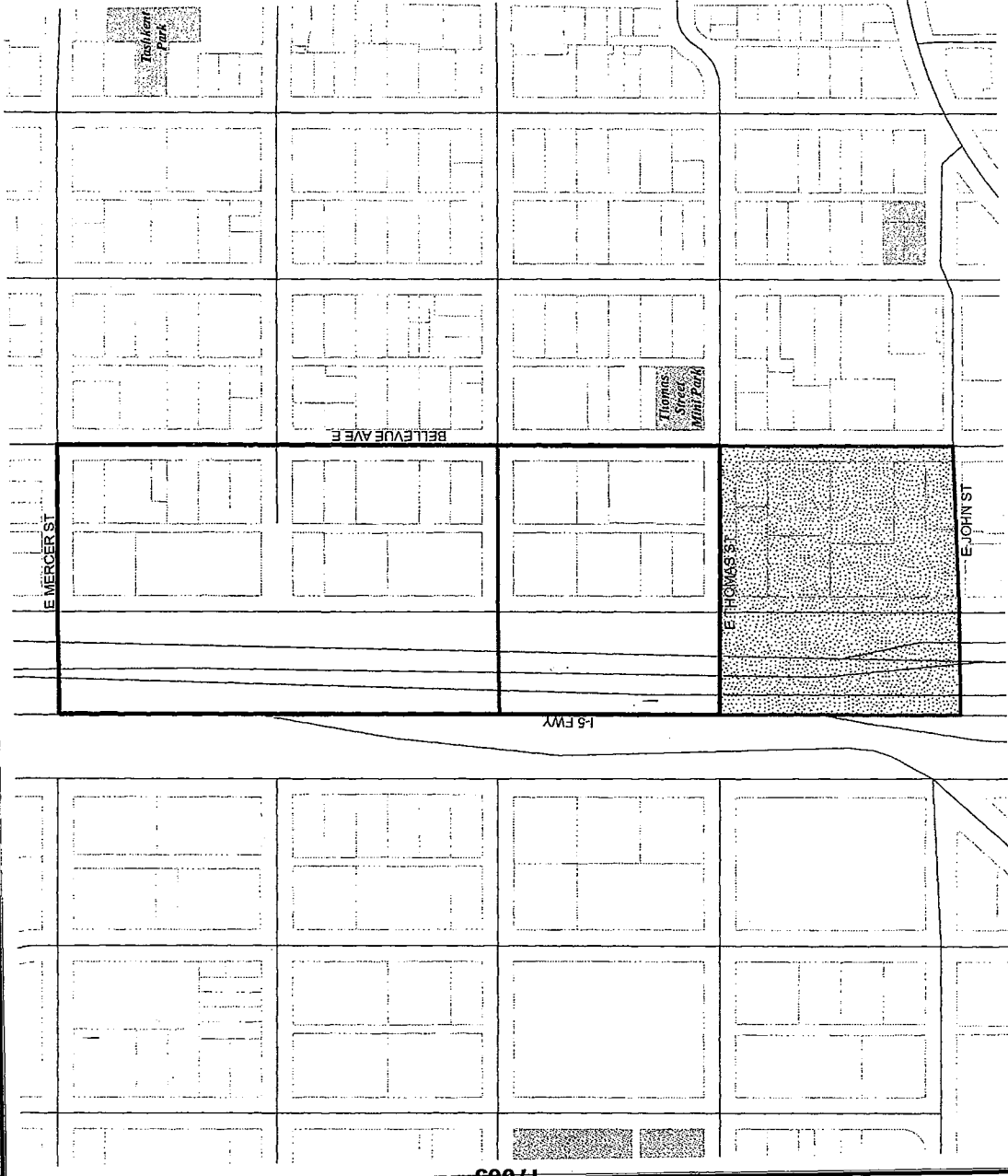
Code	Precinct Name	LG	CG	CC	JU
2545	SEA 43-2545	43	7	4	W
2545	SEA 43-2545	43	7	4	W
2548	SEA 43-2548*	43	7	4	W

Legislative District Boundaries
   
 Congressional District Boundaries
   
 Council District Boundaries
   
 New Precinct
   
 Old Precinct(s)

N

0 0.025 0.05 0.1 Miles

Census Tract	Kroll Page	S-T-R
007400	36	29-25-04



# 2011 Precinct Alterations

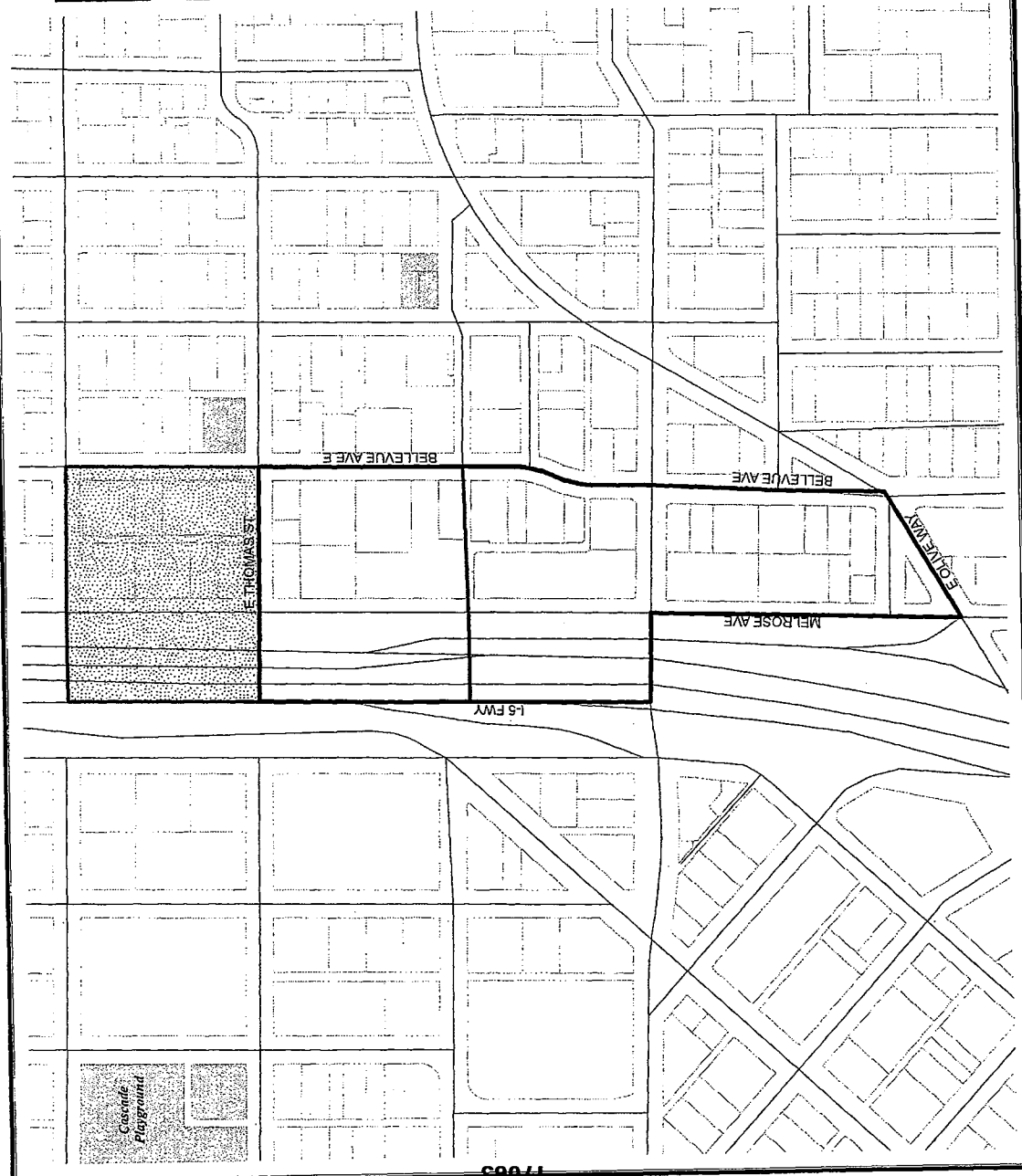
Code	Precinct Name	LG	CG	CC	JU
2549	SEA 43-2549	43	7	4	W
2549	SEA 43-2549	43	7	4	W
2548	SEA 43-2548*	43	7	4	W

Legislative District Boundaries
   
 Congressional District Boundaries
   
 Council District Boundaries
   
 New Precinct
   
 Old Precinct(s)

N

0 0.025 0.05 0.1 Miles






Census Tract	Kroll Page	S-T-R
007400	36	29-25-04





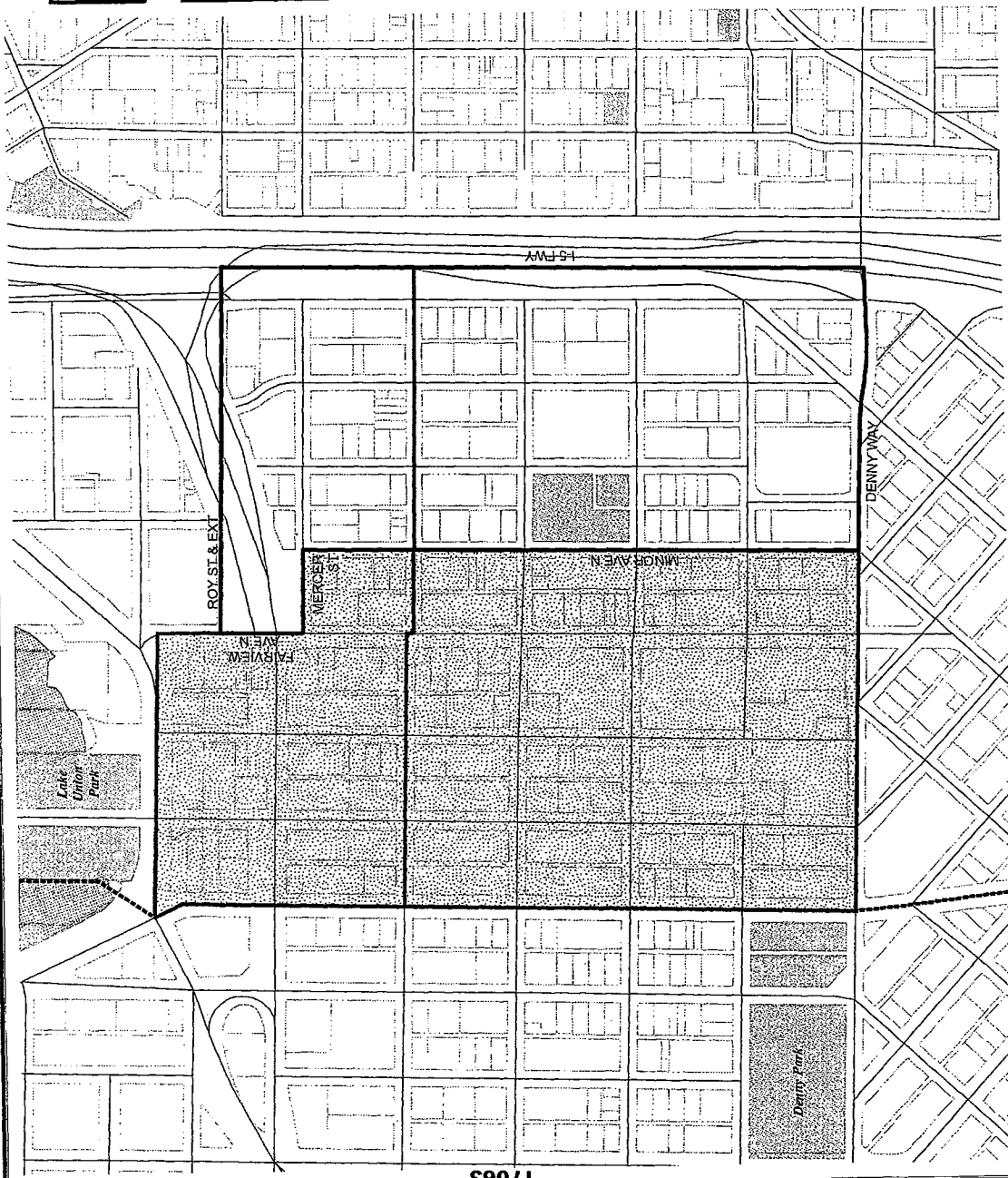
# 2011 Precinct Alterations

Code	Precinct Name	LG	CG	CC	JU
3570	SEA 43-3570	43	7	4	W
3570	SEA 43-3570	43	7	4	W
2544	SEA 43-2544	43	7	4	W

-  Legislative District Boundaries
-  Congressional District Boundaries
-  Council District Boundaries
-  New Precinct
-  Old Precinct(s)



Census Tract	Kroll Page	S-T-R
007300	36	29-25-4



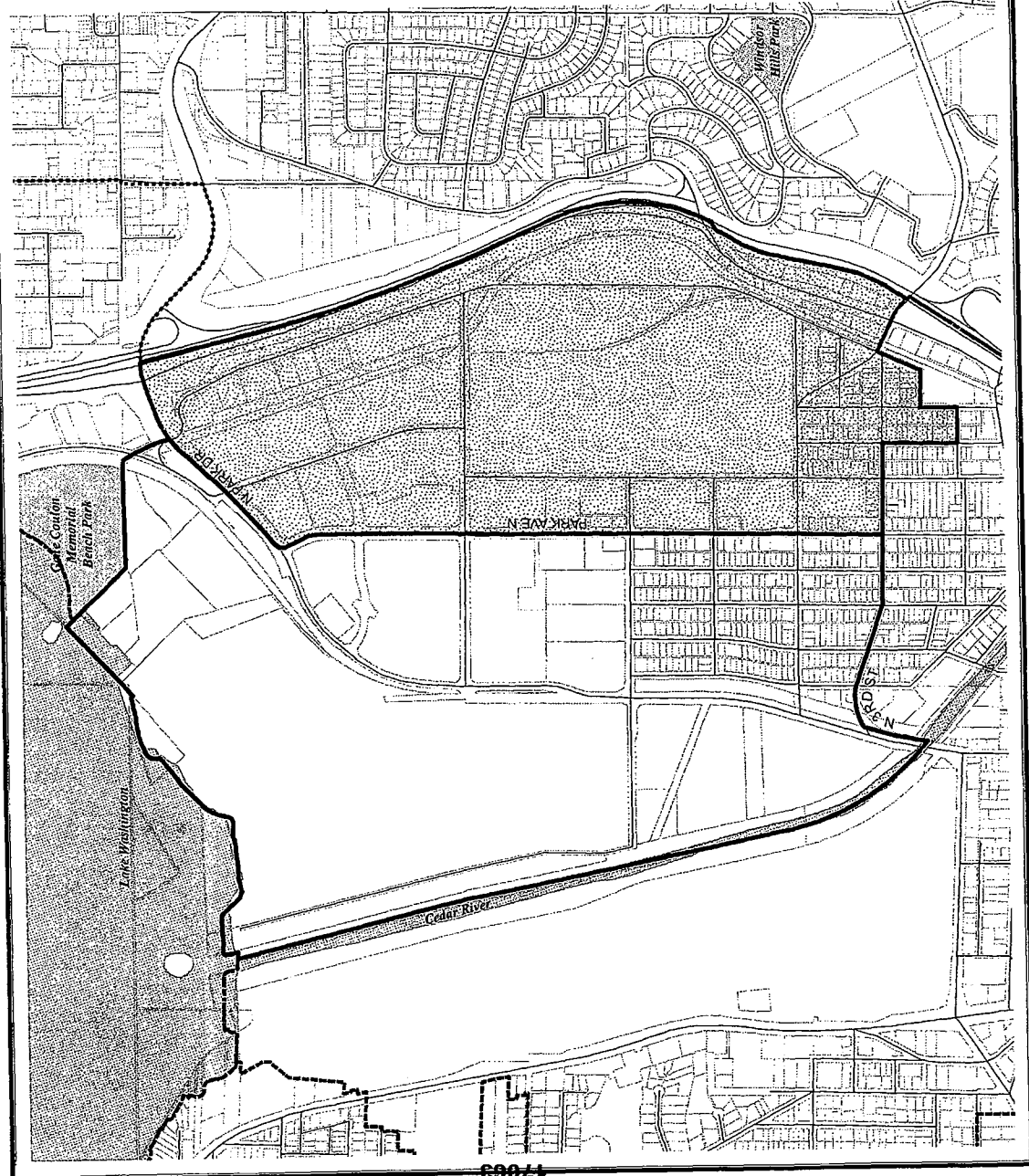
# 2011 Precinct Alterations

Code	Precinct Name	LG	CG	CC	JU
0991	RNT 37-0991	37	9	5	SE
0991	RNT 37-0991	37	9	5	SE

Legislative District Boundaries  
 Congressional District Boundaries  
 Council District Boundaries  
 New Precinct  
 Old Precinct(s)

0.25 0.125 0 0.25 Miles


Census Tract	Kroll Page	S-T-R
25300	318	07-23-05



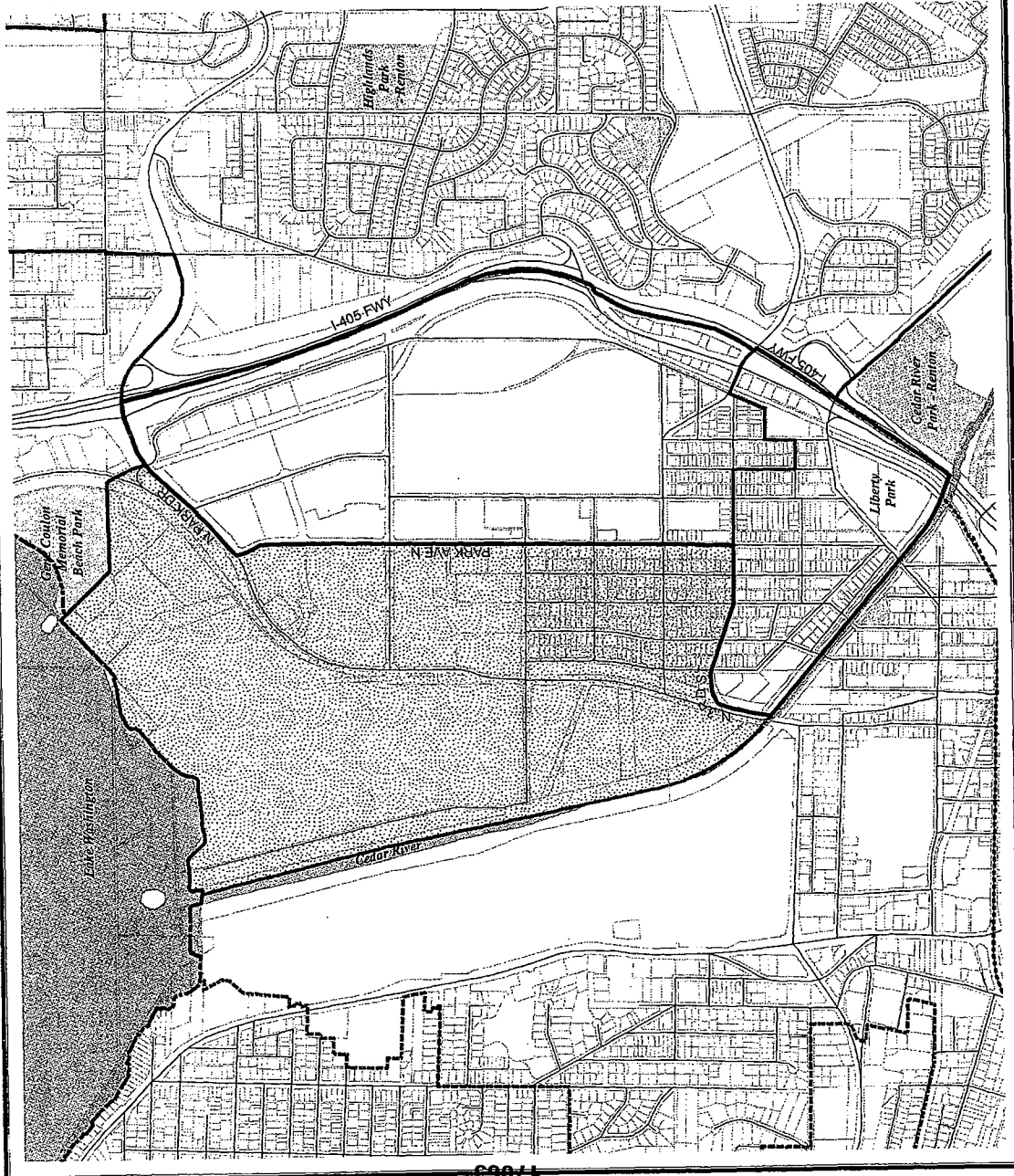
# 2011 Precinct Alterations

Code	Precinct Name	LG	CG	CC	JU
1000	RNT 37-1000	37	9	5	SE
0991	RNT 37-0991	37	9	5	SE
1000	RNT 37-1000	37	9	5	SE

- Legislative District Boundaries
- Congressional District Boundaries
- Council District Boundaries
- New Precinct
- Old Precinct(s)








Census Tract	Kroll Page	S-T-R
25300	319	08-23-05



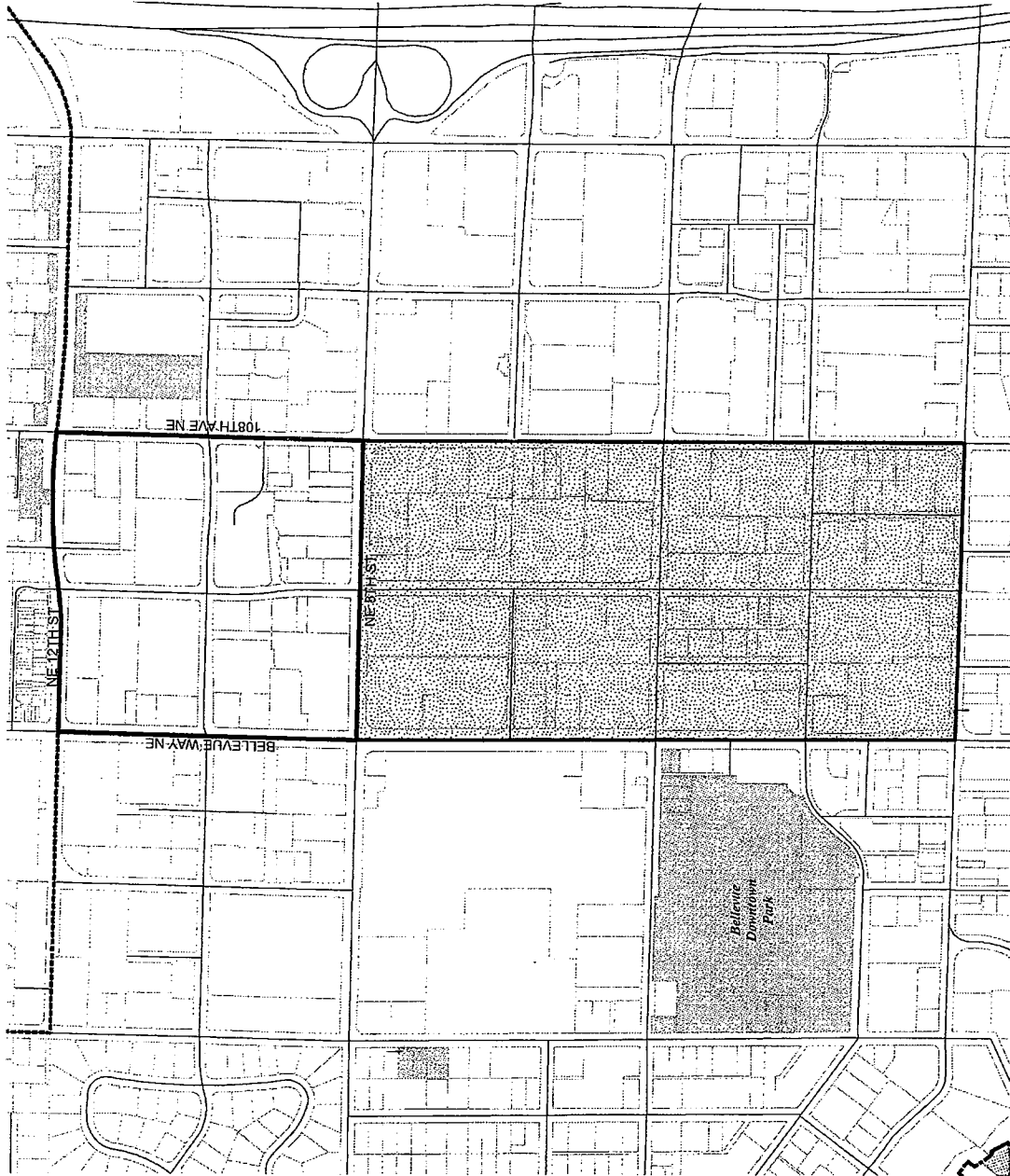
# 2011 Precinct Alterations

Code	Precinct Name	LG	CG	CC	JU
0198	BEL41-0198	41	8	6	NE
0198	BEL41-0198	41	8	6	NE

-  Legislative District Boundaries
-  Congressional District Boundaries
-  Council District Boundaries
-  New Precinct
-  Old Precinct(s)



Census Tract	Kroll Page	S-T-R
023802	442	29-25-5



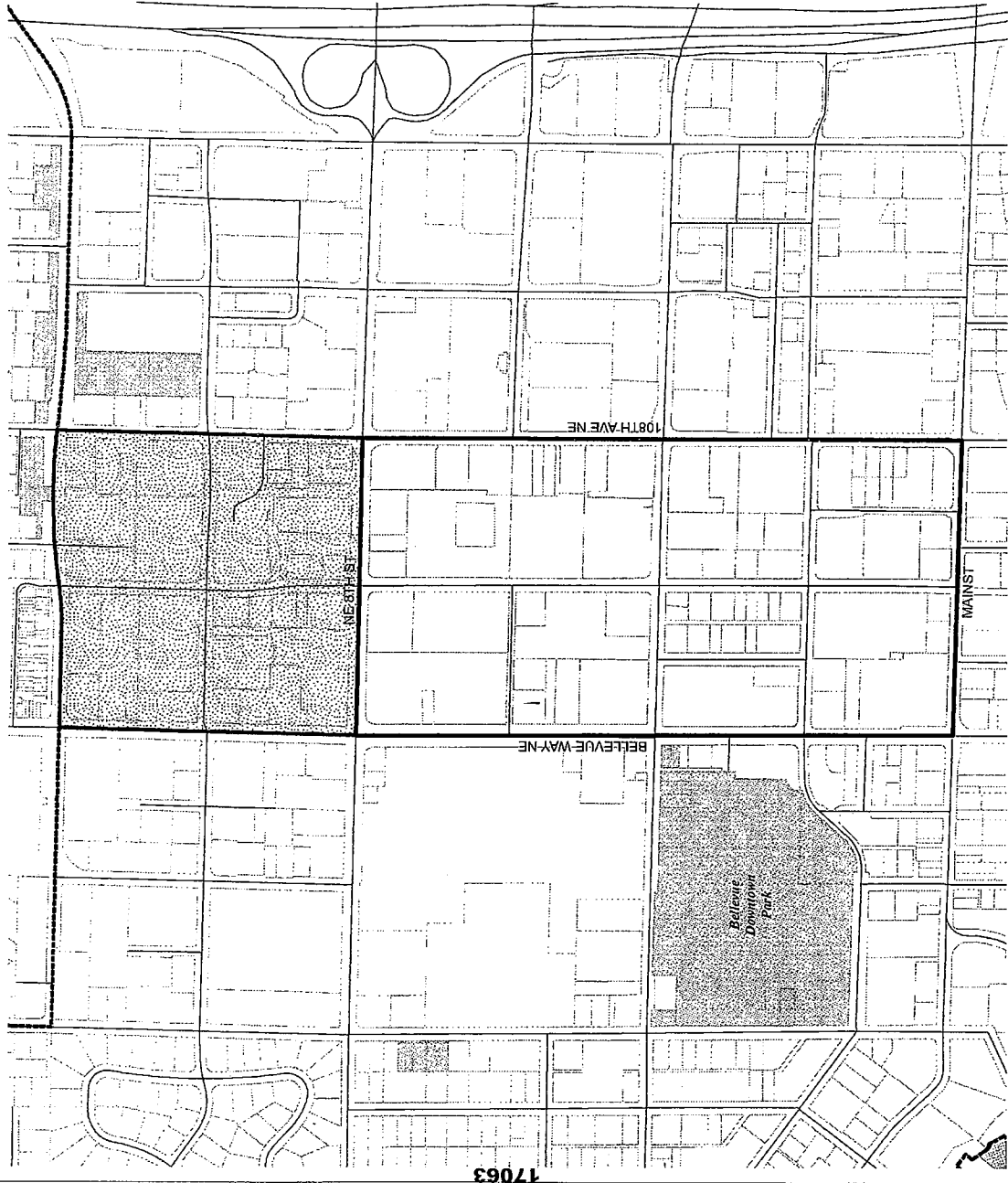
# 2011 Precinct Alterations

Code	Precinct Name	LG	CG	CC	JU
3608	BEL41-3608	41	8	6	NE
0198	BEL41-0198	41	8	6	NE

-  Legislative District Boundaries
-  Congressional District Boundaries
-  Council District Boundaries
-  New Precinct
-  Old Precinct(s)



Census Tract	Kroll Page	S-T-R
023802	445	32-25-5



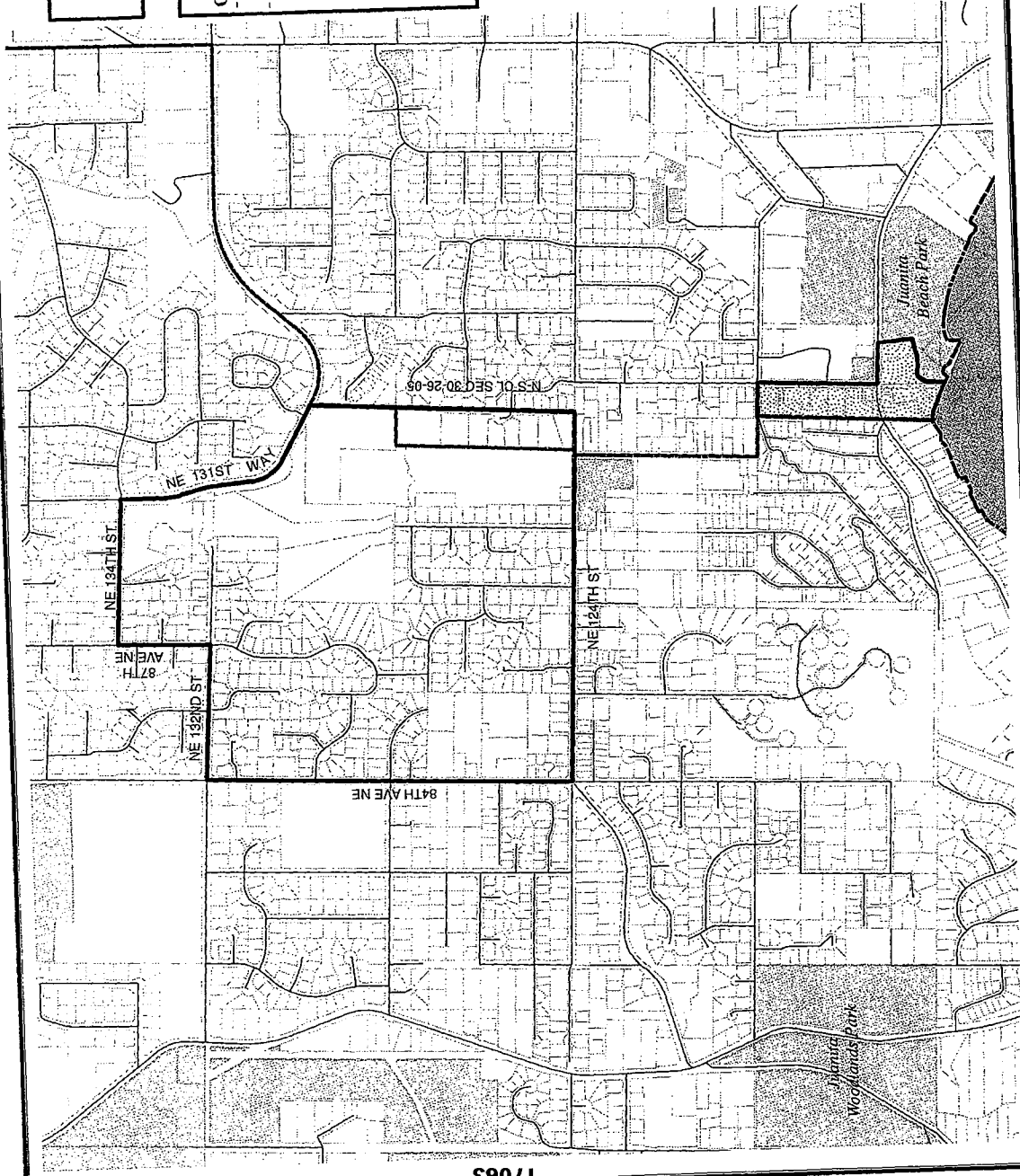
# 2011 Precinct Alterations

Code	Precinct Name	LG	CG	CC	JU
0019	KIR 32-0019	32	1	6	NE
0019	ALTA VISTA	32	1	6	NE
3422	KIR 32-3422	32	1	6	NE

Legislative District Boundaries  
 Congressional District Boundaries  
 Council District Boundaries  
 New Precinct  
 Old Precinct(s)

0.25 0.125 0 0.25 Miles

Census Tract	Kroll Page	S-T-R
022203	422	30-26-05





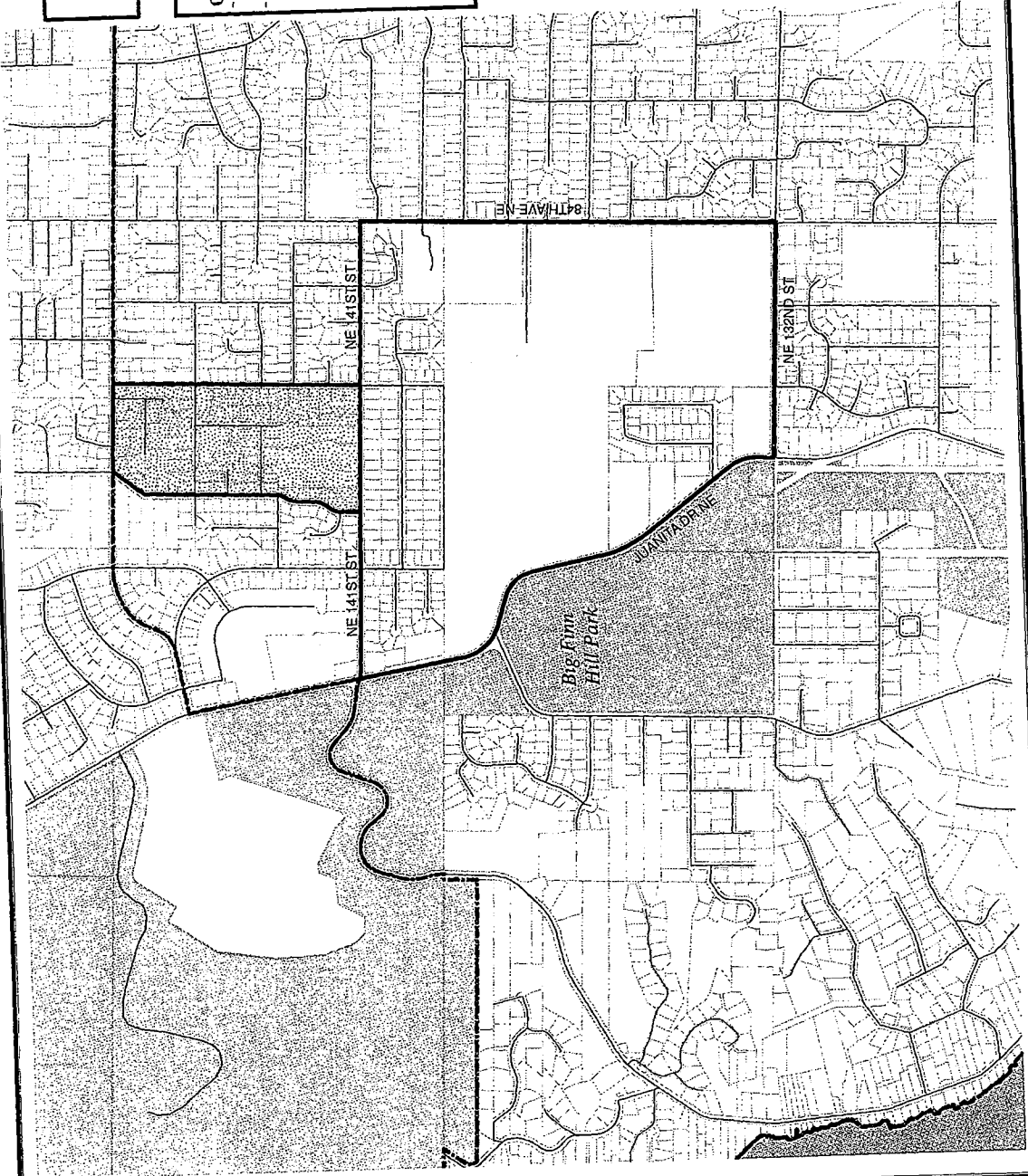


# 2011 Precinct Alterations

Code	Precinct Name	LG	CG	CC	JU
0403	KIR 32-0403	32	1	6	NE
0403	ELECTRA	32	1	6	NE

Legislative District Boundaries  
 Congressional District Boundaries  
 Council District Boundaries  
 New Precinct  
 Old Precinct(s)

Census Tract	Kroll Page	S-T-R
022300	416	24-26-04





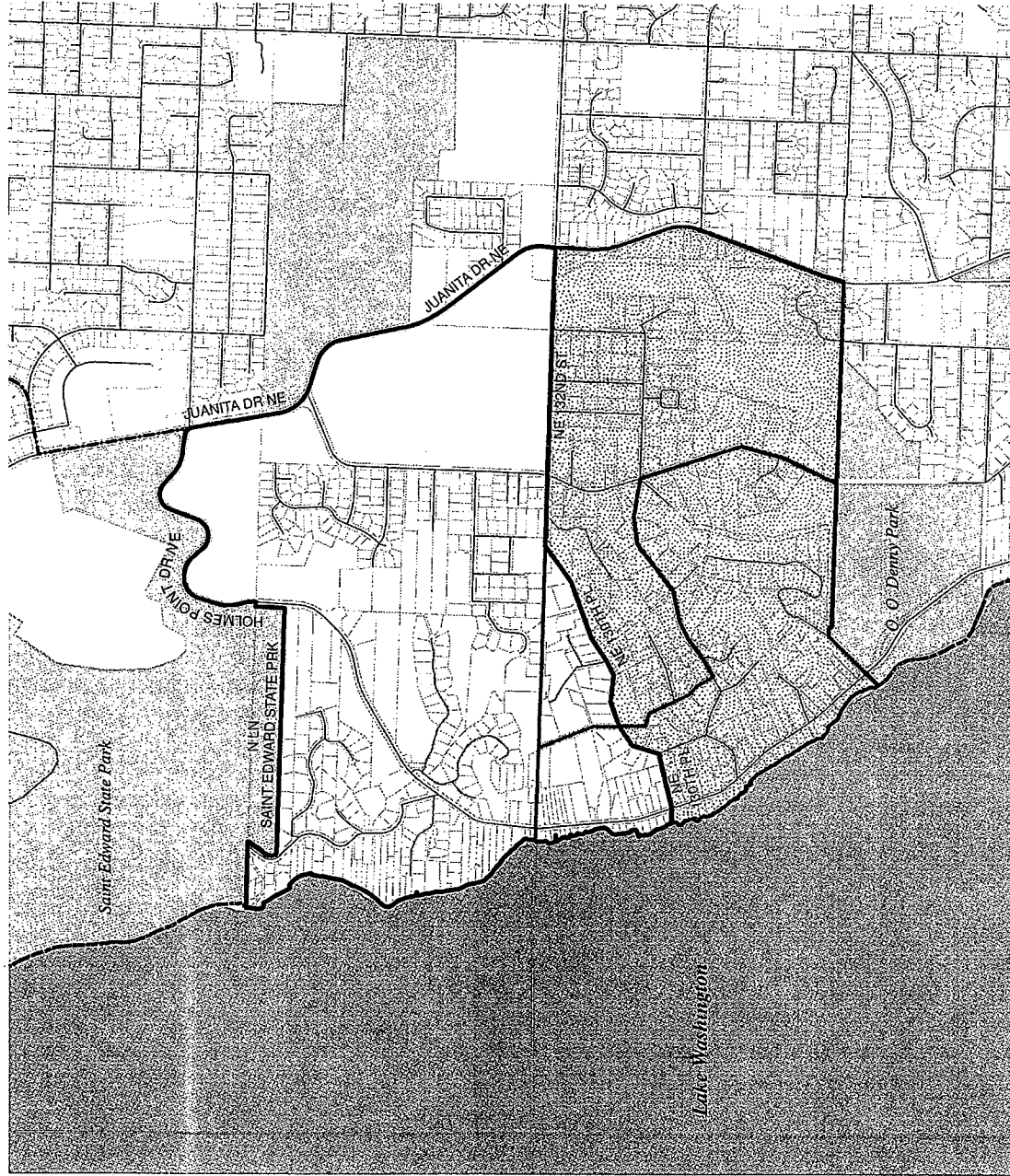
# 2011 Precinct Alterations

Code	Precinct Name	LG	CG	CC	JU
0421	KTR 32-0421	32	1	6	NE
0421	ERIN	32	1	6	NE
2767	SARAH	32	1	6	NE
0526	HOLMES POINT*	32	1	6	NE

-  Legislative District Boundaries
-  Congressional District Boundaries
-  Council District Boundaries
-  New Precinct
-  Old Precinct(s)



Census Tract	Kroll Page	S-T-R
022300	416	24-26-04

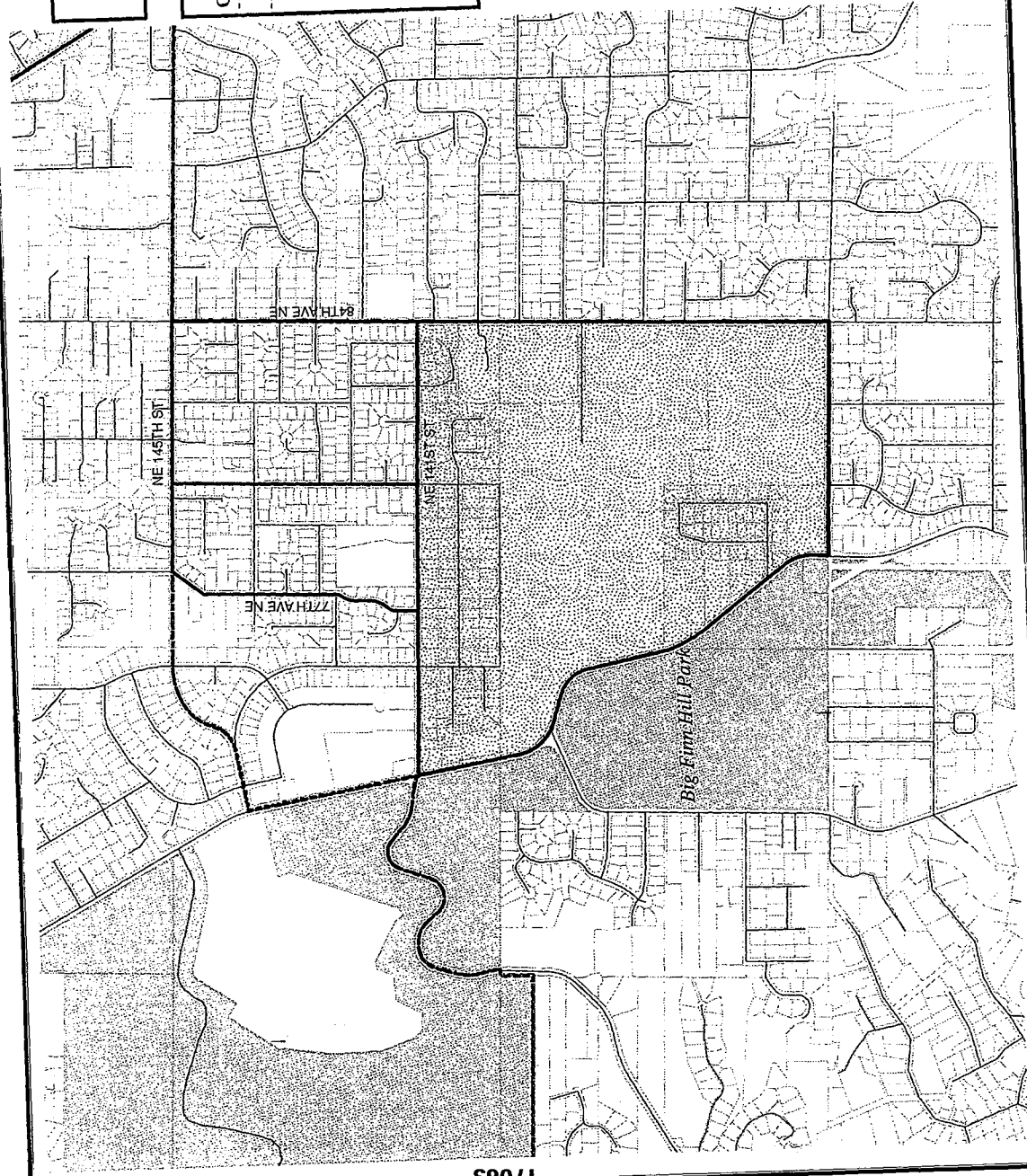


# 2011 Precinct Alterations

Code	Precinct Name	LG	CG	CC	JU
0422	KIR 32-0422	32	1	6	NE
0422	ERVA	32	1	6	NE
0403	ELECTRA	32	1	6	NE

Legislative District Boundaries  
 Congressional District Boundaries  
 Council District Boundaries  
 New Precinct  
 Old Precinct(s)






Census Tract	Kroll Page	S-T-R
022300	416	24-26-04







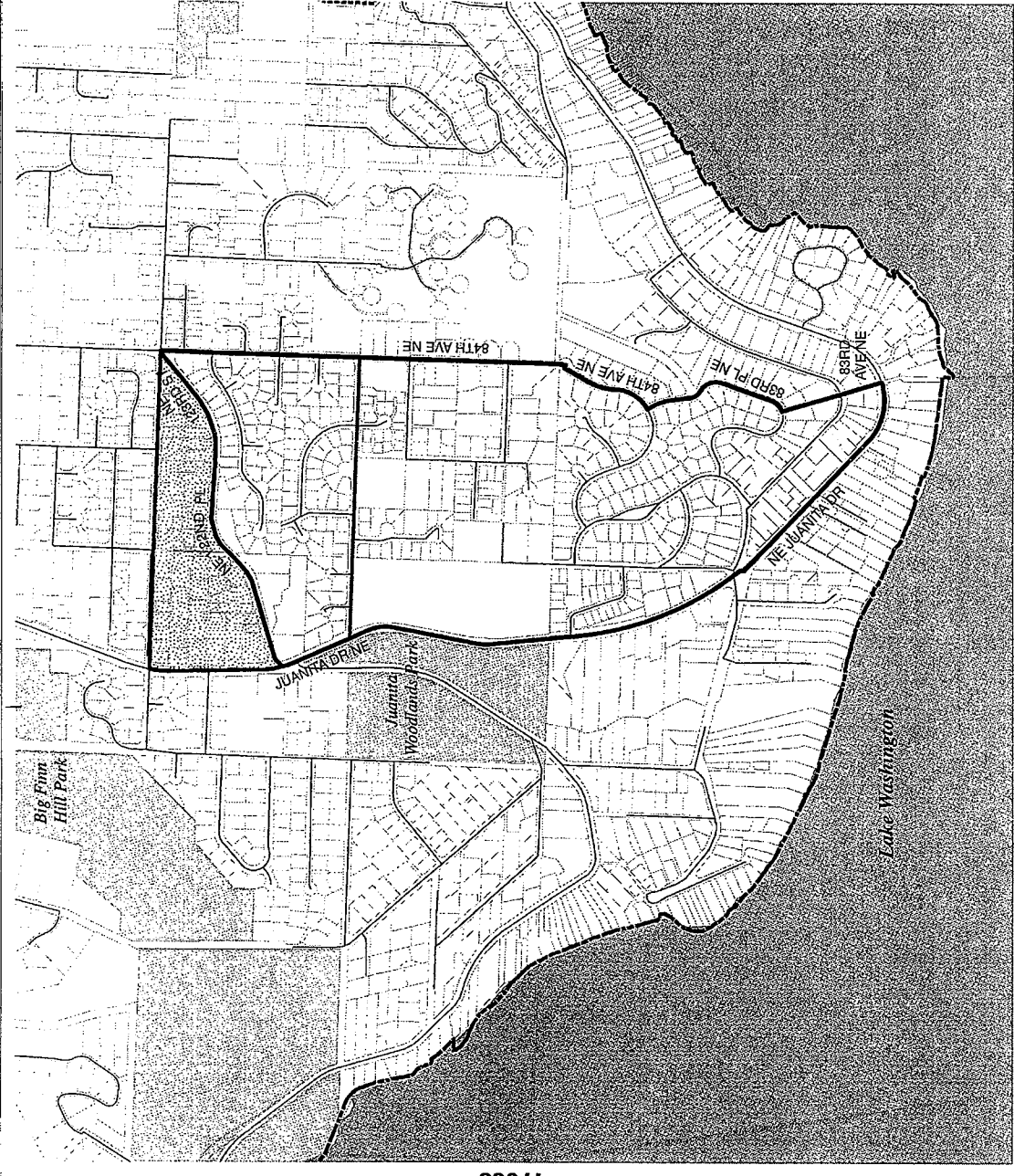
# 2011 Precinct Alterations

Code	Precinct Name	LG	CG	CC	JU
2488	KIR 32-2488	32	1	6	NE
2488	JUANITA CREST	32	1	6	NE
3598	TERRACE*	32	1	6	NE

 Legislative District Boundaries  
 Congressional District Boundaries  
 Council District Boundaries  
 New Precinct  
 Old Precinct(s)

 N  
 0.2 0.1 0 0.2 Miles

Census Tract	Kroll Page	S-T-R
022300	421	25-26-04

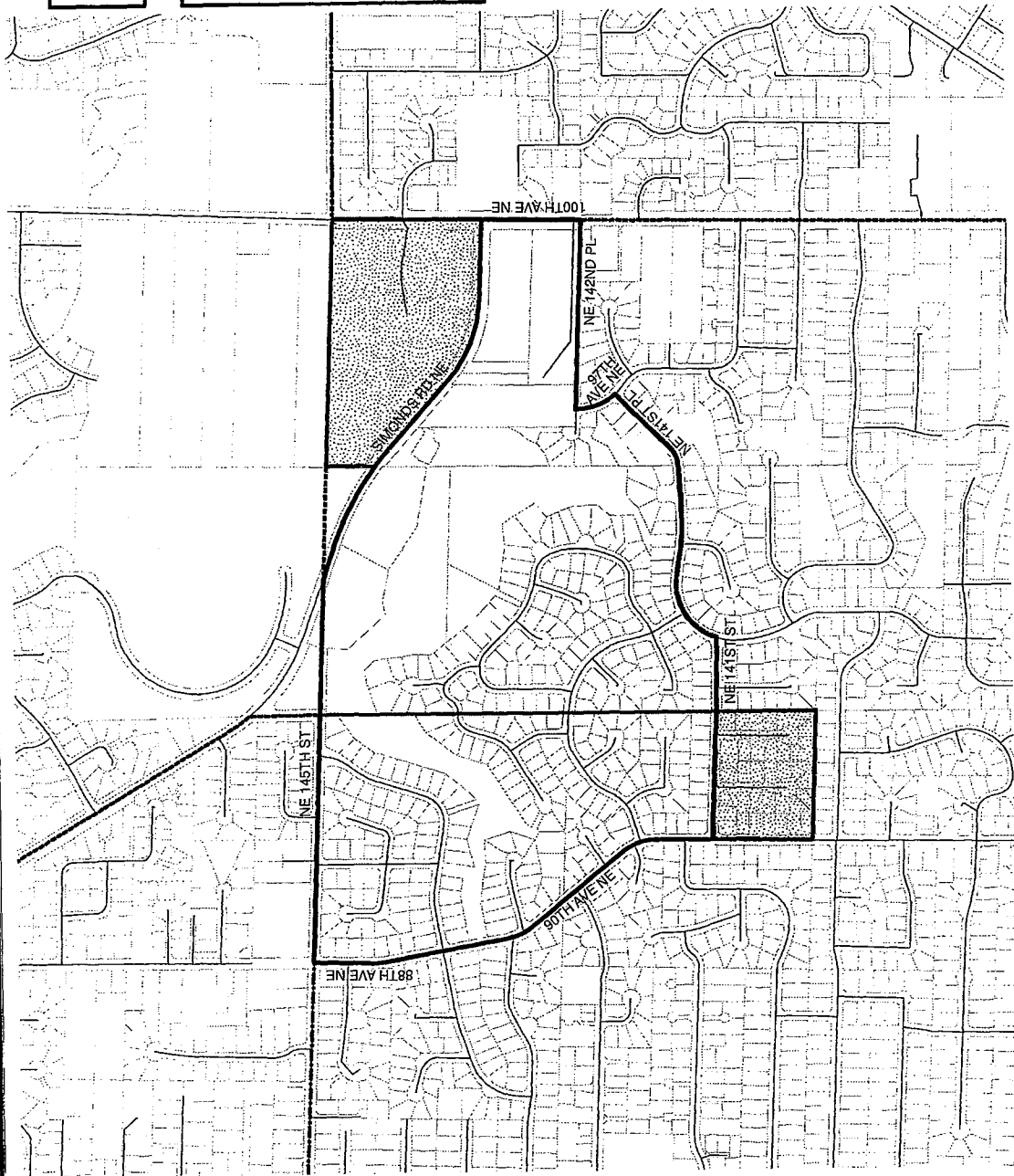


# 2011 Precinct Alterations

Code	Precinct Name	LG	CG	CC	JU
2678	KIR 32-2678	32	1	6	NE
2678	MARGO	32	1	6	NE
3421	TIMBERWOOD	32	1	6	NE

Legislative District Boundaries  
 Congressional District Boundaries  
 Council District Boundaries  
 New Precinct  
 Old Precinct(s)

Census Tract	Kroll Page	S-T-R
022202	417	19-26-05

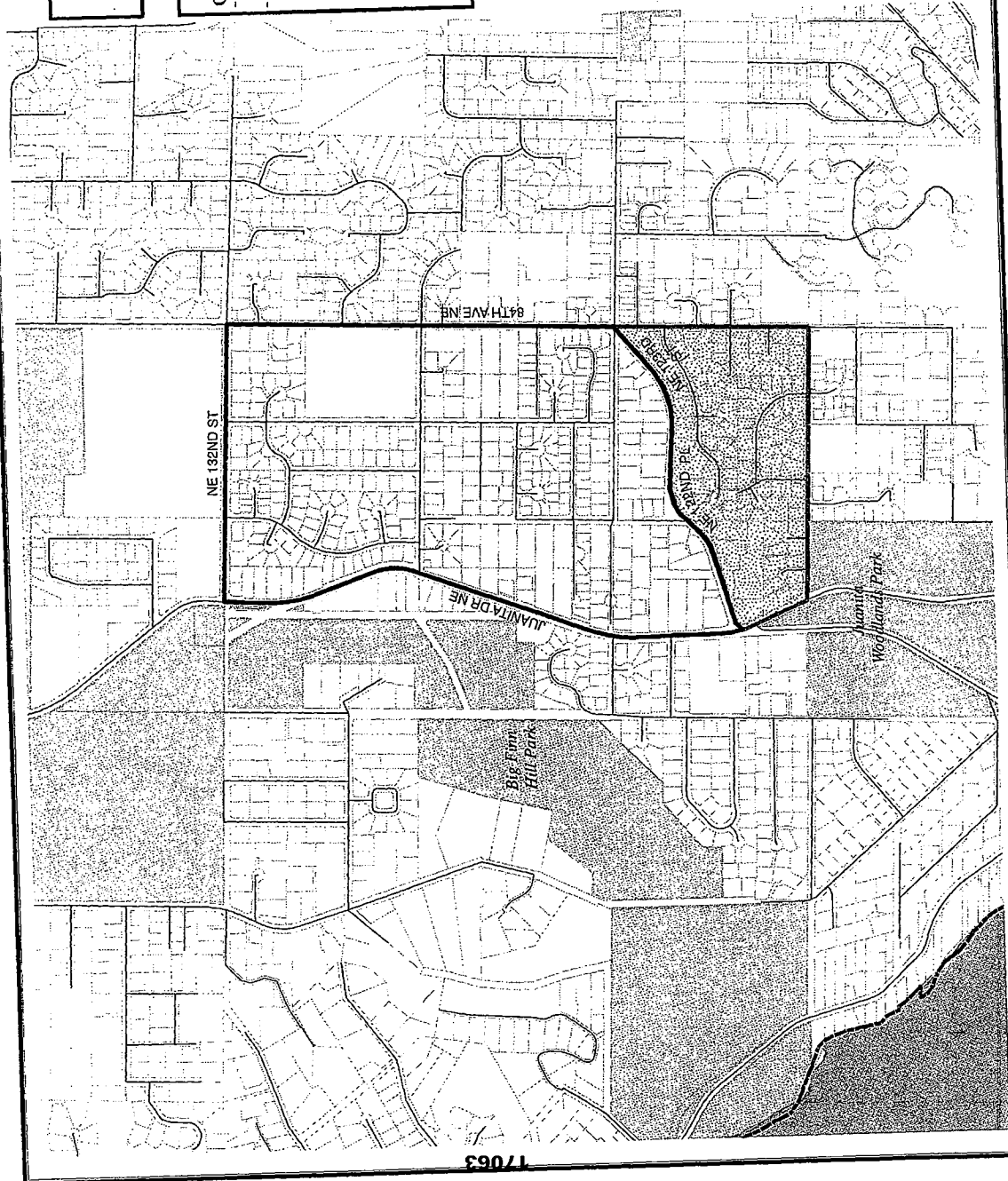


# 2011 Precinct Alterations

Code	Precinct Name	LG	CG	CC	JU
2759	KIR 32-2759	32	1	6	NE
2759	HIDDEN CREST	32	1	6	NE
3598	TERRACE*	32	1	6	NE

Legislative District Boundaries  
 Congressional District Boundaries  
 Council District Boundaries  
 New Precinct  
 Old Precinct(s)

Census Tract	Kroll Page	S-T-R
022300	421	25-26-04





# 2011 Precinct Alterations

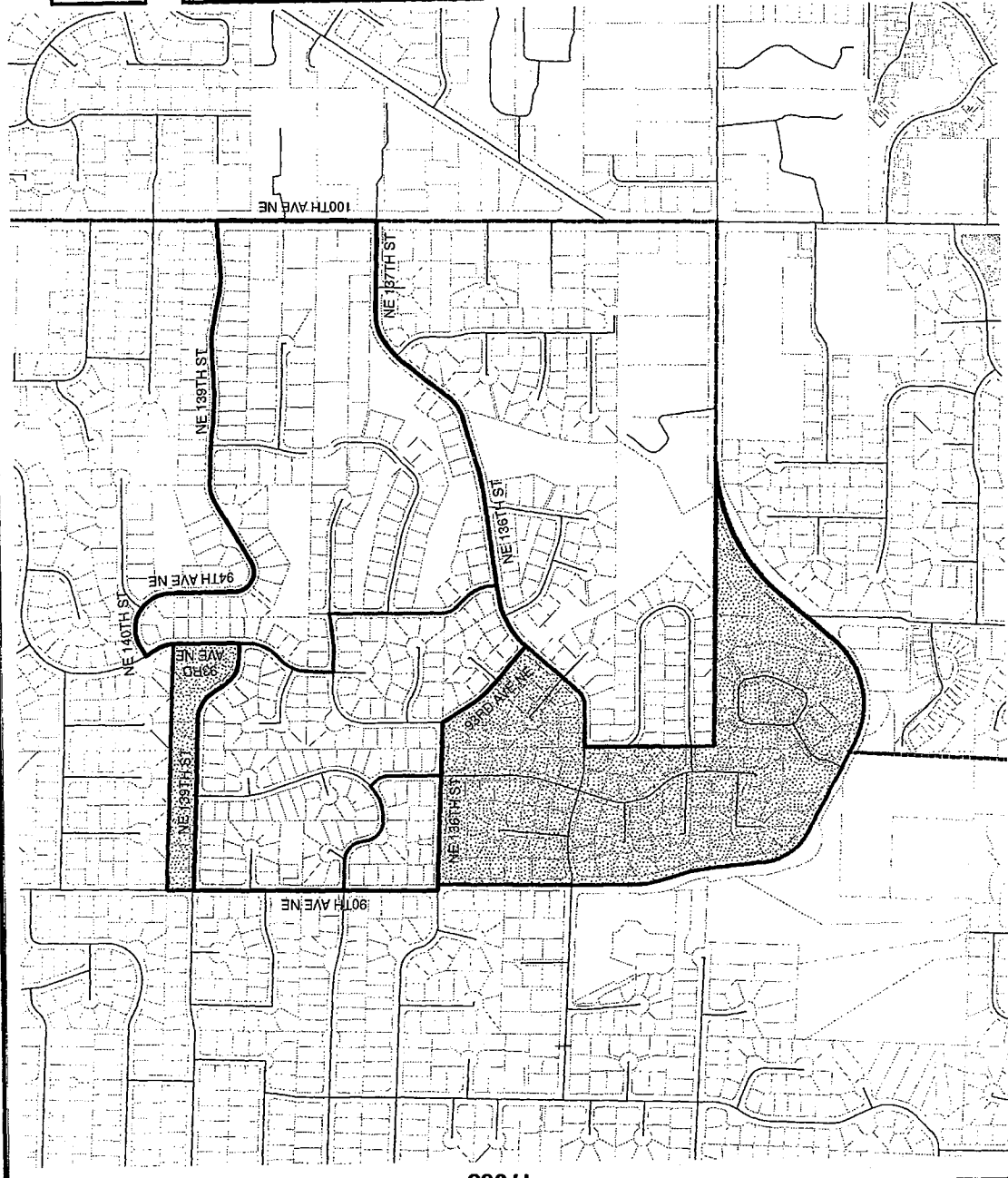
Code	Precinct Name	LG	CG	CC	JU
2762	KIR 32-2762	32	1	6	NE
0438	FILLMORE*	32	1	6	NE
2596	FREDRICK*	32	1	6	NE
2762	LAWRENCE	32	1	6	NE

Legislative District Boundaries  
 Congressional District Boundaries  
 Council District Boundaries

New Precinct  
 Old Precinct(s)

0.1 0.05 0 0.1 Miles

Census Tract	Kroll Page	S-T-R
022202	417	19-26-05

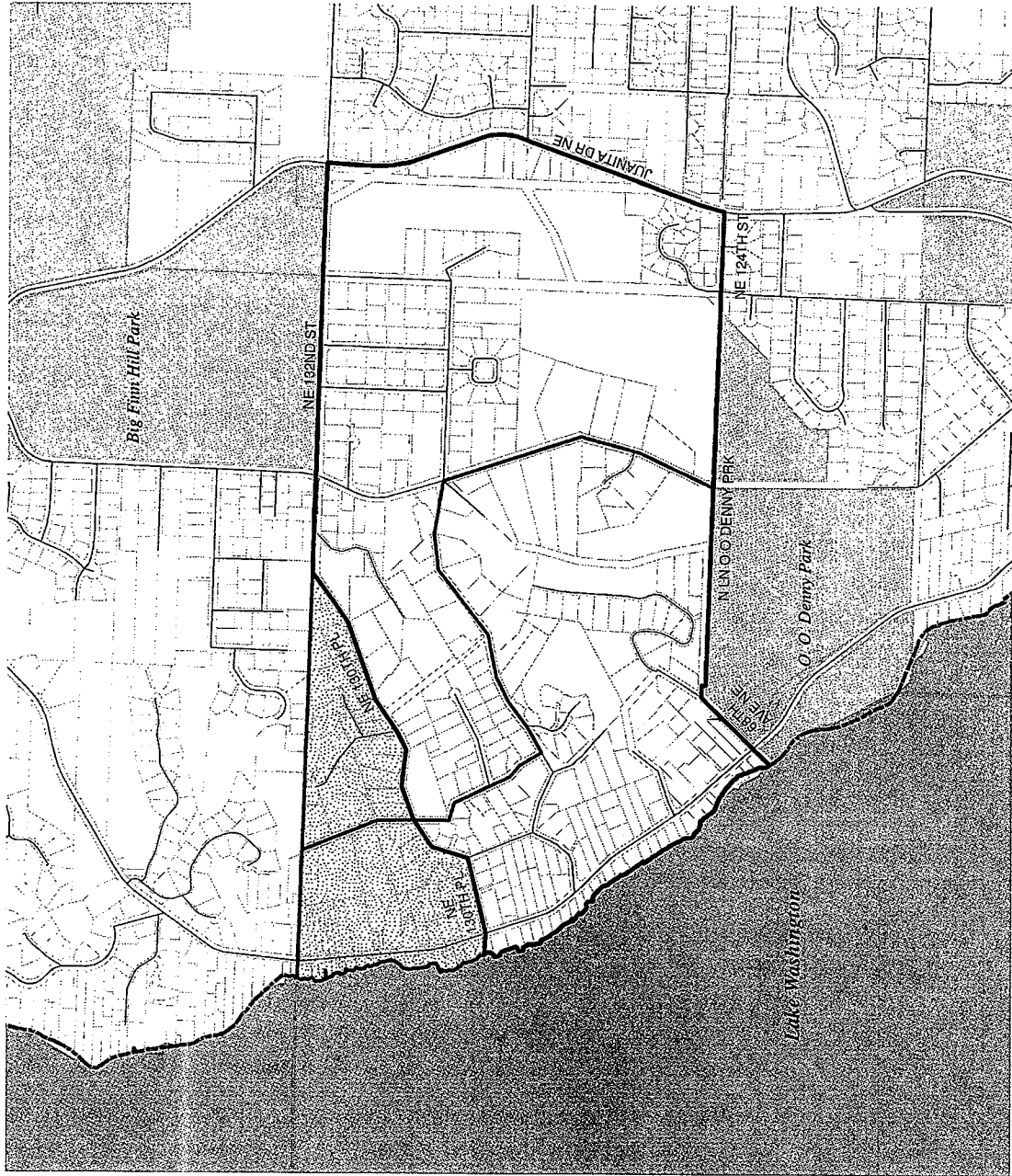


# 2011 Precinct Alterations

Code	Precinct Name	LG	CG	CC	JU
2767	KIR 32-2767	32	1	6	NE
0526	HOLMES POINT*	32	1	6	NE
2767	SARAH	32	1	6	NE








Census Tract	Kroll Page	S-T-R
022300	421	25-26-04





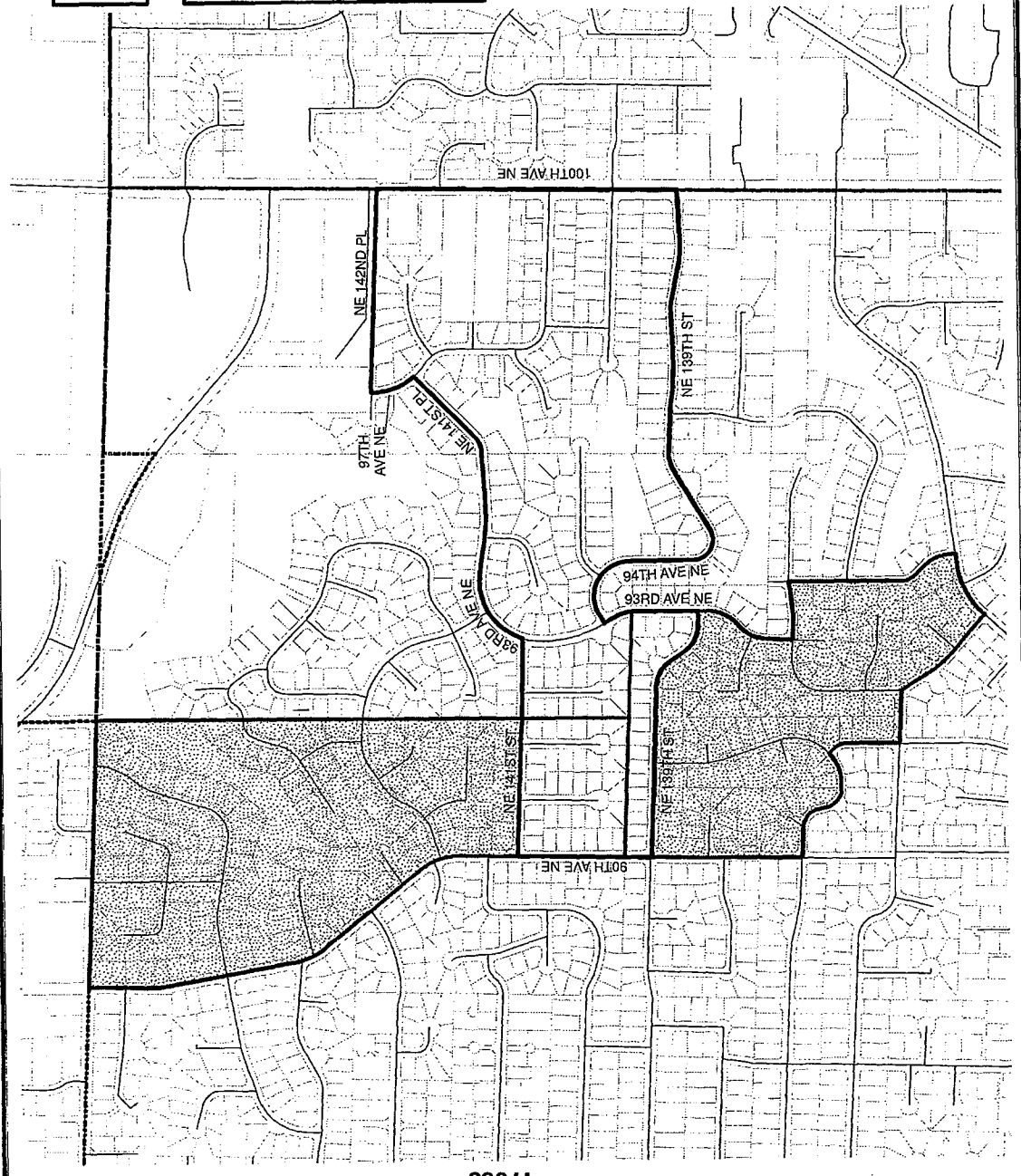
# 2011 Precinct Alterations

Code	Precinct Name	LG	CG	CC	JU
2768	KIR 32-2768	32	1	6	NE
2768	SHERI	32	1	6	NE
2678	MARGO	32	1	6	NE
0438	FILLMORE*	32	1	6	NE

-  Legislative District Boundaries
-  Congressional District Boundaries
-  Council District Boundaries
-  New Precinct
-  Old Precinct(s)



Census Tract	Kroll Page	S-T-R
022202	417	19-26-05



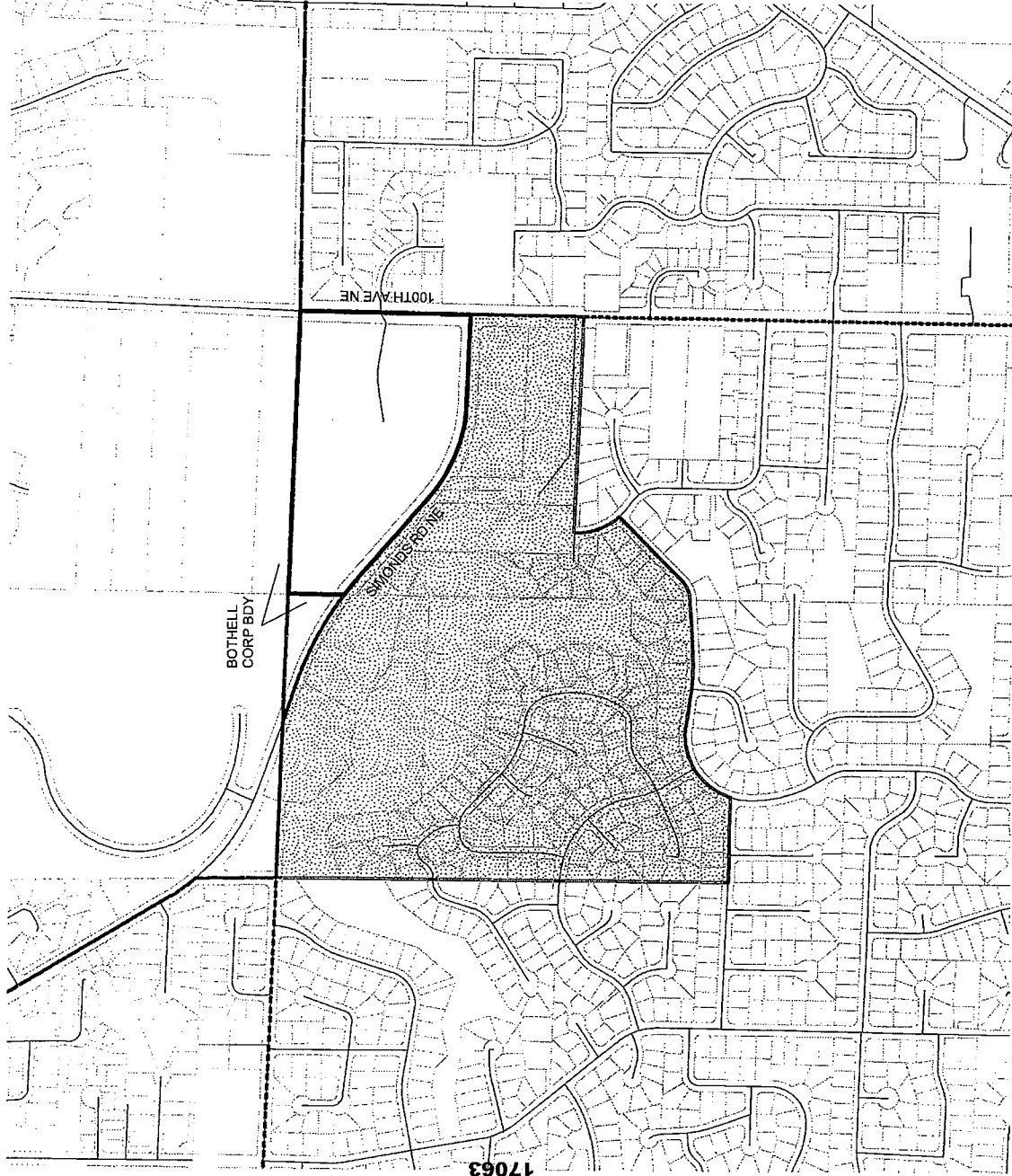
# 2011 Precinct Alterations

Code	Precinct Name	LG	CG	CC	JU
3421	KIR 32-3421	32	1	6	NE
3421	TIMBERWOOD	32	1	6	NE

Legislative District Boundaries  
 Congressional District Boundaries  
 Council District Boundaries  
 New Precinct  
 Old Precinct(s)



Census Tract	Kroll Page	S-T-R
022102	417	19-26-05



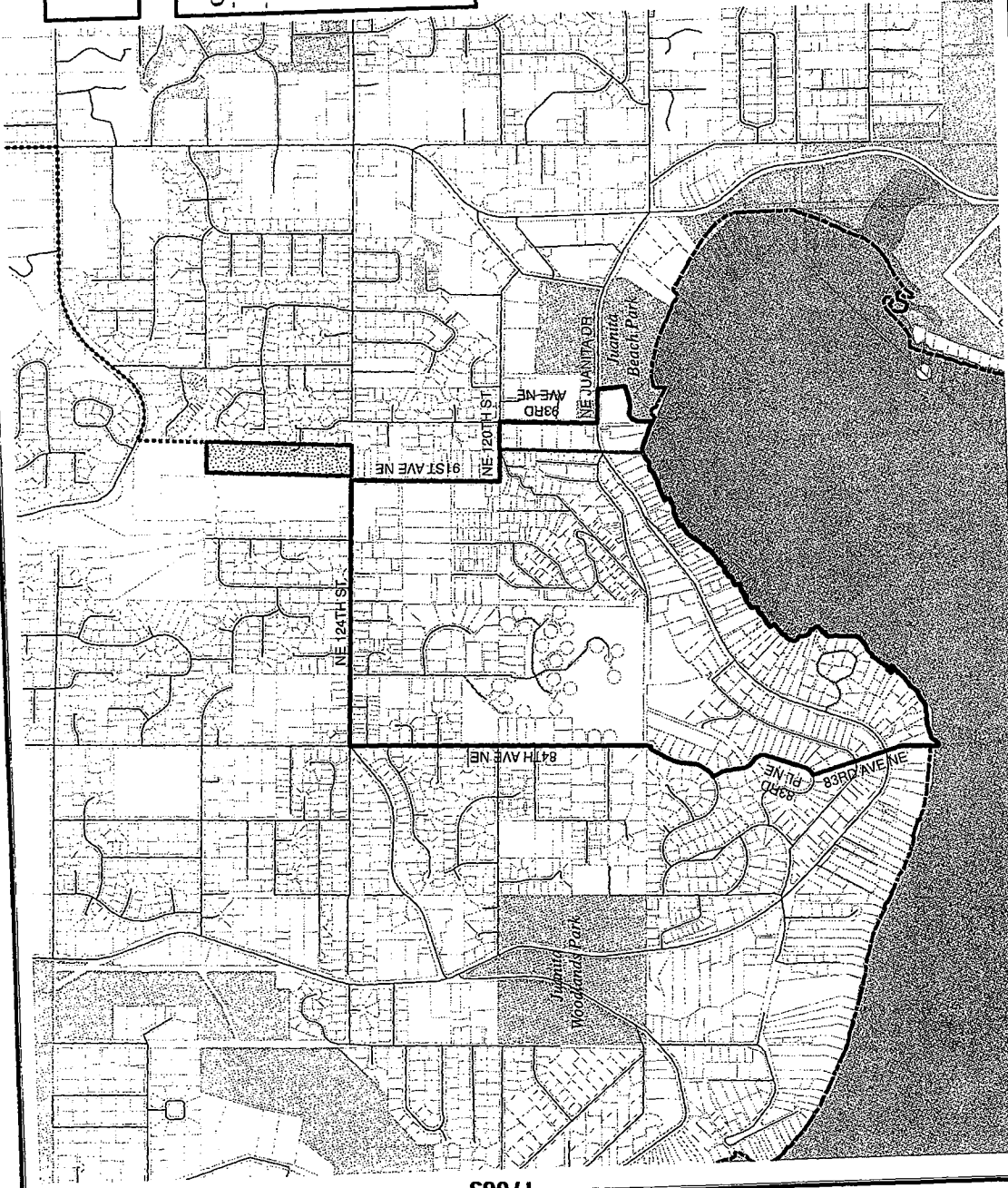
# 2011 Precinct Alterations

Code	Precinct Name	LG	CG	CC	JU
3422	KIR 32-3422	32	1	6	NE
0511	HERMOSA*	32	1	6	NE
3422	KIR 32-3422	32	1	6	NE

- Legislative District Boundaries
- Congressional District Boundaries
- Council District Boundaries
- New Precinct
- Old Precinct(s)



Census Tract	Kroll Page	S-T-R
022203	422	30-26-05



# 2011 Precinct Alterations

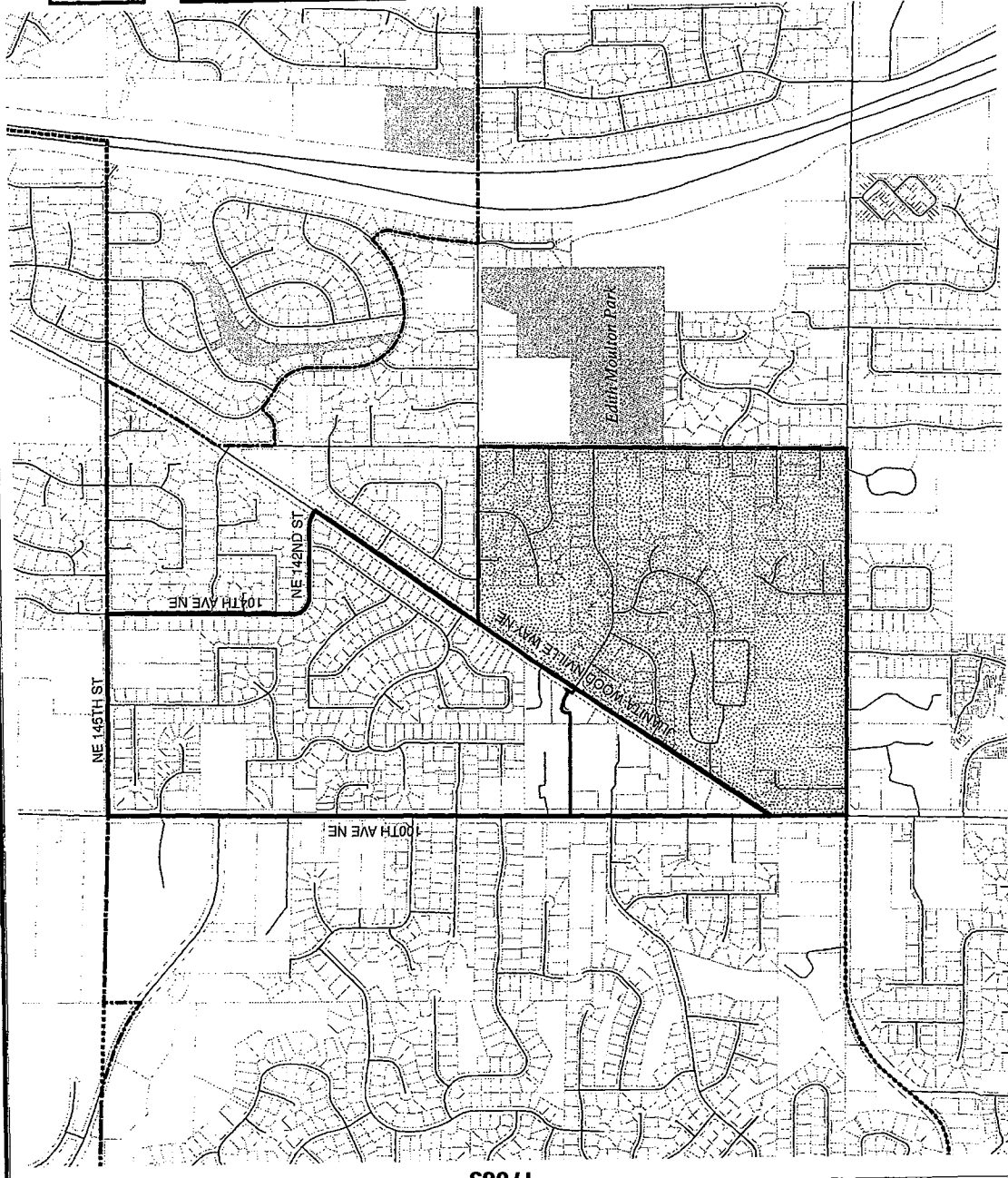
Code	Precinct Name	LG	CG	CC	JU
1040	KIR 45-1040	45	1	6	NE
1040	RYAN	45	1	6	NE
2722	CEDAR	45	1	6	NE

Legislative District Boundaries  
 Congressional District Boundaries  
 Council District Boundaries

New Precinct  
 Old Precinct(s)

0.2 0.1 0 0.2 Miles

Census Tract	Kroll Page	S-T-R
022003	418	20-26-05



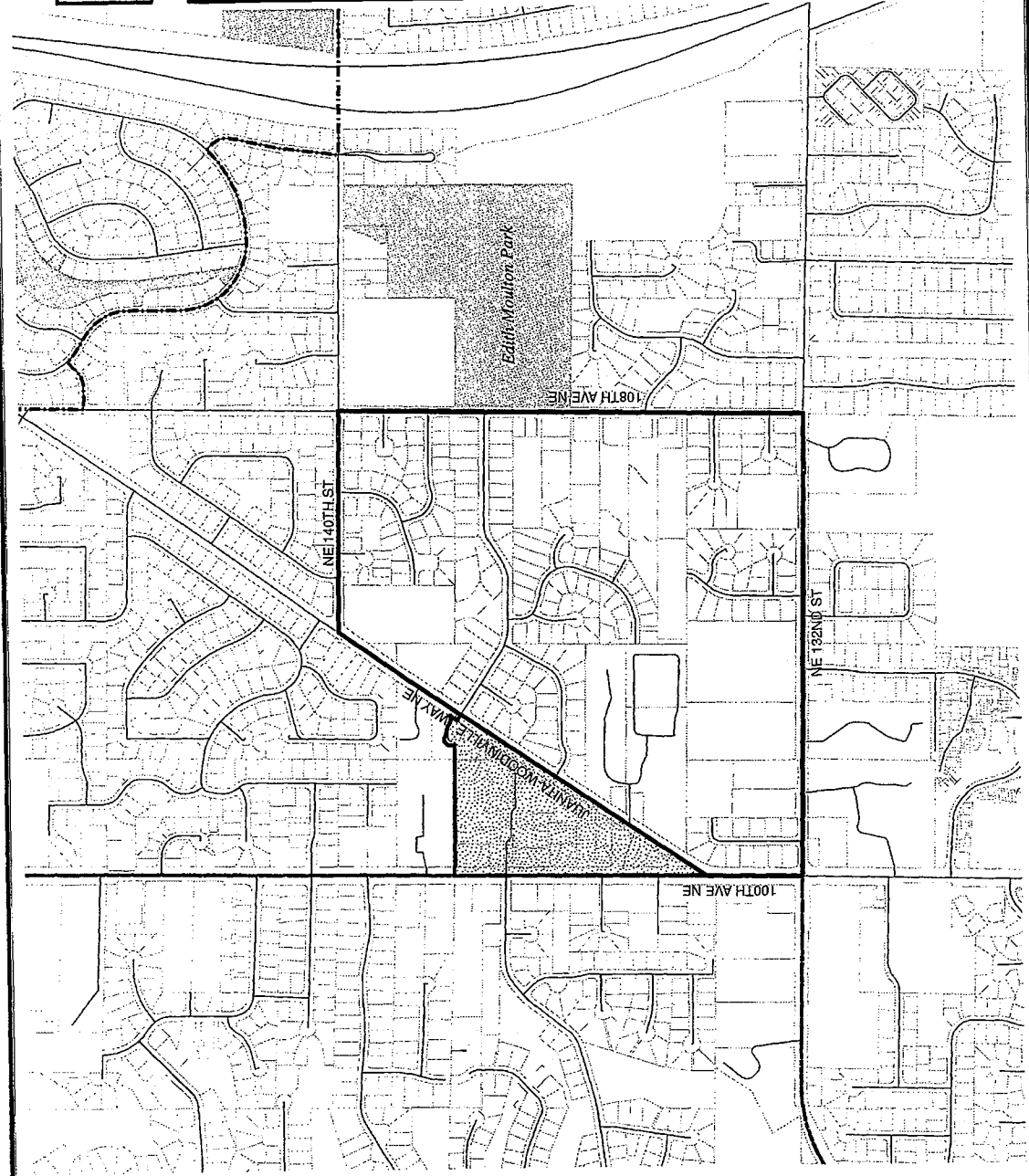
# 2011 Precinct Alterations

Code	Precinct Name	LG	CG	CC	JU
2722	KIR 45-2722	45	1	6	NE
2722	CEDAR	45	1	6	NE

Legislative District Boundaries  
 Congressional District Boundaries  
 Council District Boundaries  
 New Precinct  
 Old Precinct(s)

0.1 0.05 0 0.1 Miles

Census Tract	Kroll Page	S-T-R
022003	418	20-26-05



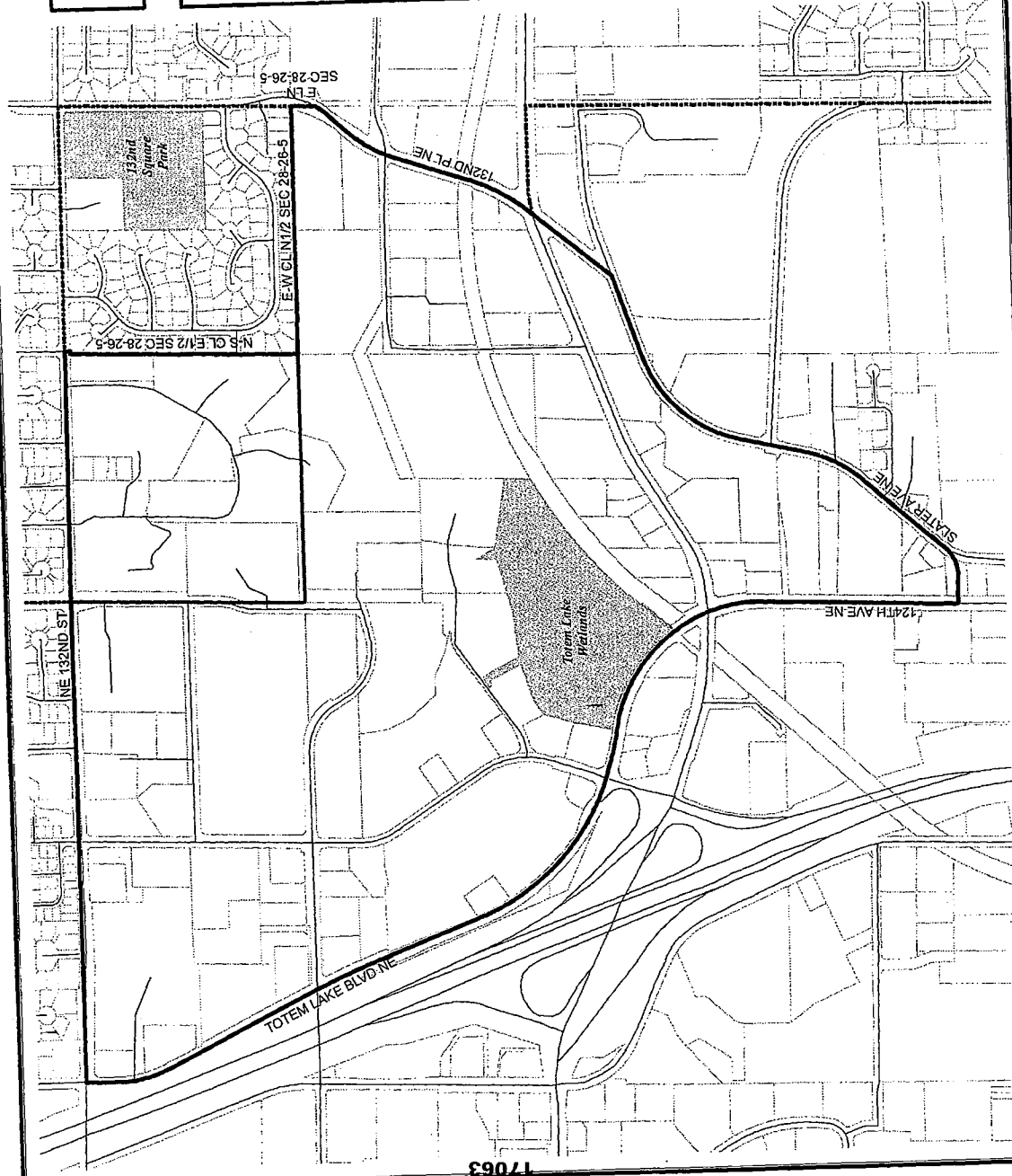
# 2011 Precinct Alterations

Code	Precinct Name	LG	CG	CC	JU
2730	KIR 45-2730	45	1	6	NE
2730	KIR 45-2730	45	1	6	NE
2571	KIR 45-2571*	45	1	6	NE

- Legislative District Boundaries
- Congressional District Boundaries
- Council District Boundaries
- New Precinct
- Old Precinct(s)



Census Tract	Kroll Page	S-T-R
021903	424	28-26-5

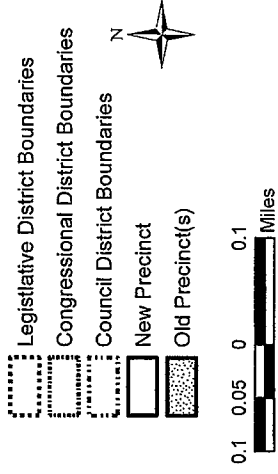




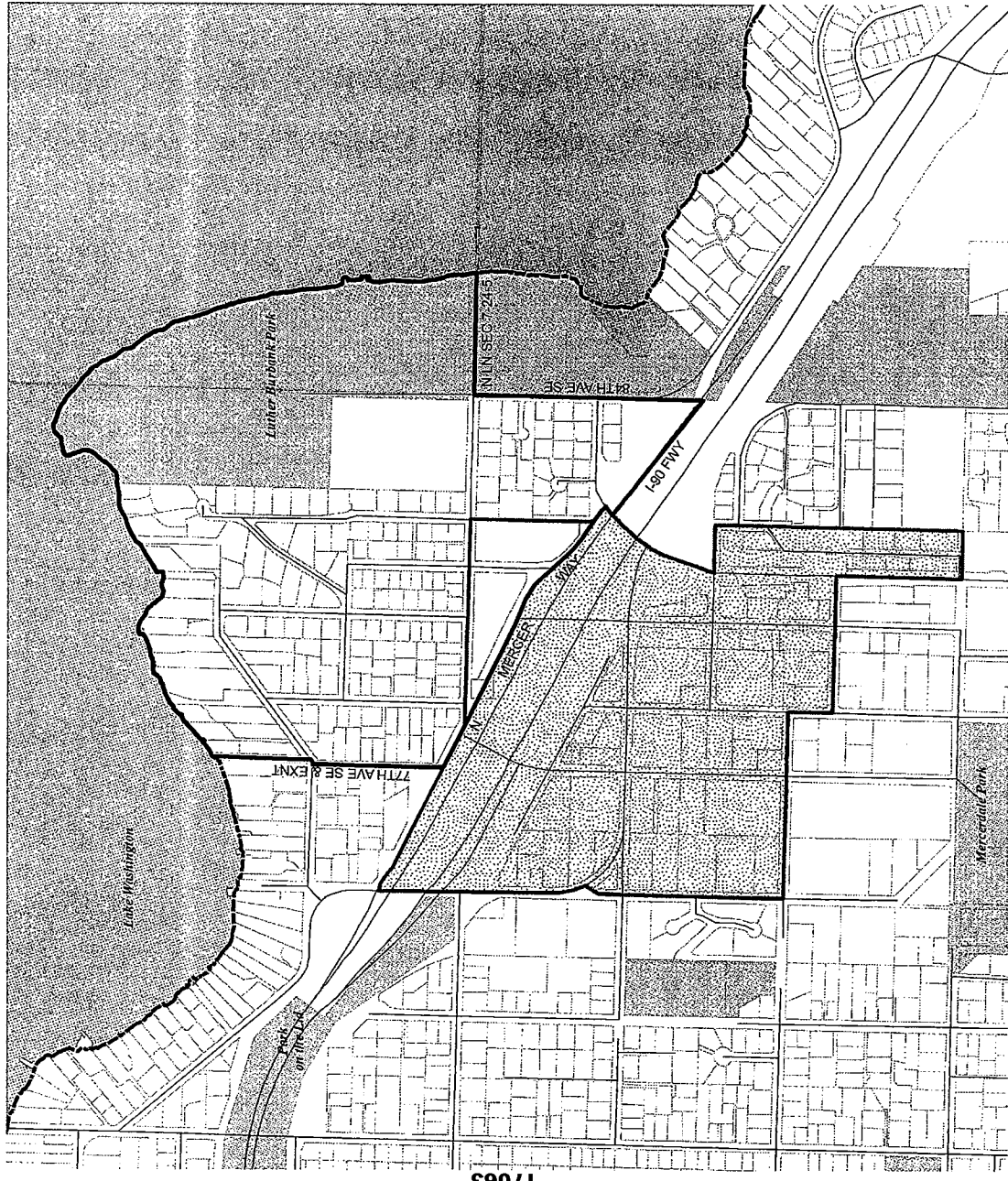


# 2011 Precinct Alterations

Code	Precinct Name	LG	CG	CC	JU
0757	M-I 41-0757	41	8	6	NE
0757	M-I 41-0757	41	8	6	NE
0796	M-I 41-0796	41	8	6	NE



Census Tract	Kroll Page	S-T-R
024300	85	12-24-4





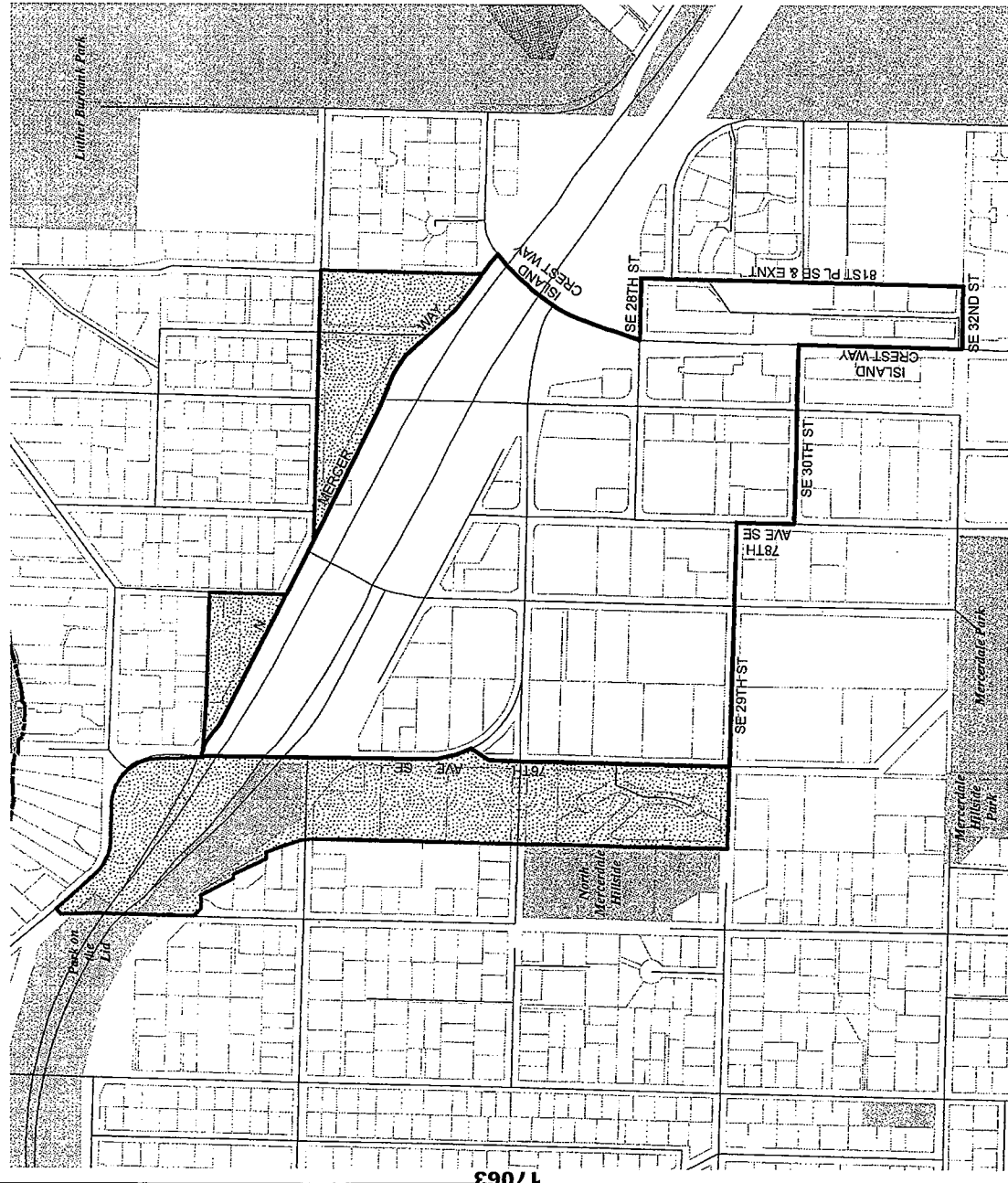
# 2011 Precinct Alterations

Code	Precinct Name	LG	CG	CC	JU
0796	M-I 41-0796	41	8	6	NE
0796	M-I 41-0796	41	8	6	NE

-  Legislative District Boundaries
-  Congressional District Boundaries
-  Council District Boundaries
-  New Precinct
-  Old Precinct(s)








Census Tract	Kroll Page	S-T-R
024300	86	12-24-4



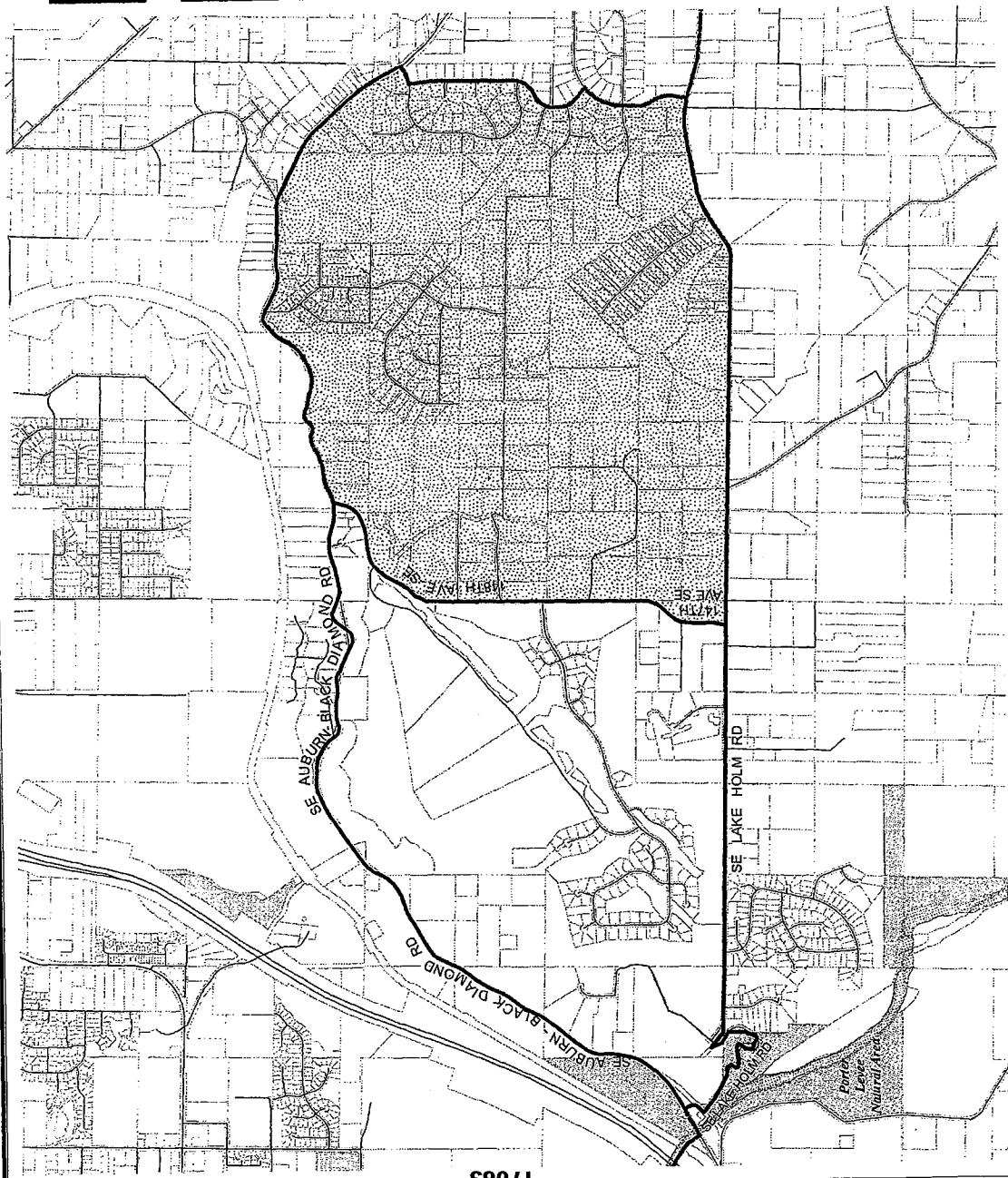
# 2011 Precinct Alterations

Code	Precinct Name	LG	CG	CC	JU
3610	DIAMOND	47	8	7	SE
2615	HOLMLAKE	47	8	7	SE

 Legislative District Boundaries  
 Congressional District Boundaries  
 Council District Boundaries  
 New Precinct  
 Old Precinct(s)



Census Tract	Kroll Page	S-T-R
031204	766	15-21-5





# 2011 Precinct Alterations

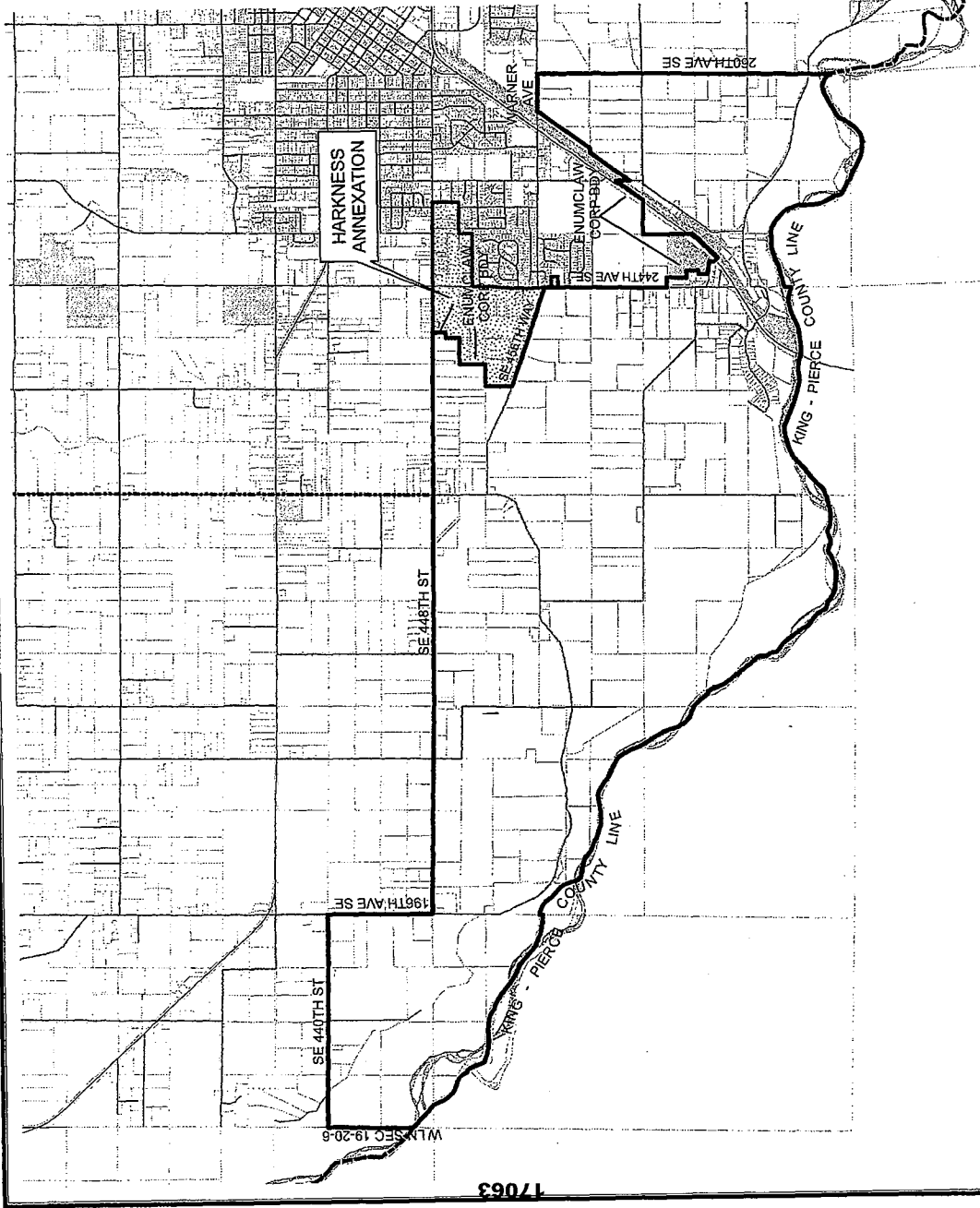
Code	Precinct Name	LG	CG	CC	JU
0243	BOISE	31	8	9	SE
0243	BOISE	31	8	9	SE

Legislative District Boundaries  
 Congressional District Boundaries  
 Council District Boundaries

New Precinct  
 Old Precinct(s)






0 0.2 0.4 0.8 1.2 1.6 Miles



Census Tract	Kroll Page	S-T-R
031302	B27	27-20-6



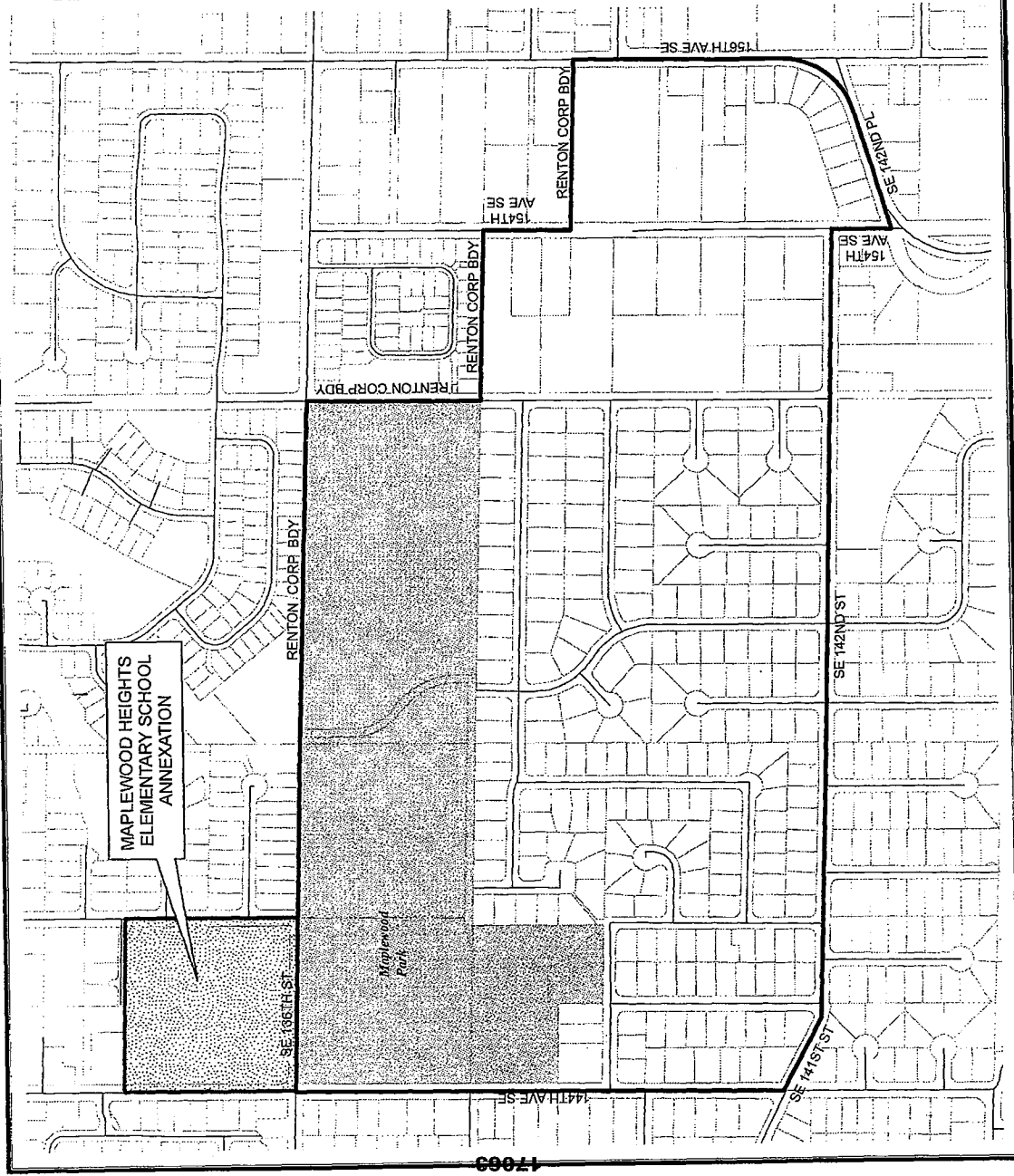
# 2011 Precinct Alterations

Code	Precinct Name	LG	CG	CC	JU
2689	BRIAR	41	8	9	SE
2689	BRIAR	41	8	9	SE

 Legislative District Boundaries  
 Congressional District Boundaries  
 Council District Boundaries  
 New Precinct  
 Old Precinct(s)






 N  
 0 0.04 0.08 0.16 0.24 Miles

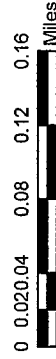
Census Tract	Kroll Page	S-T-R
025600	811	14-23-5



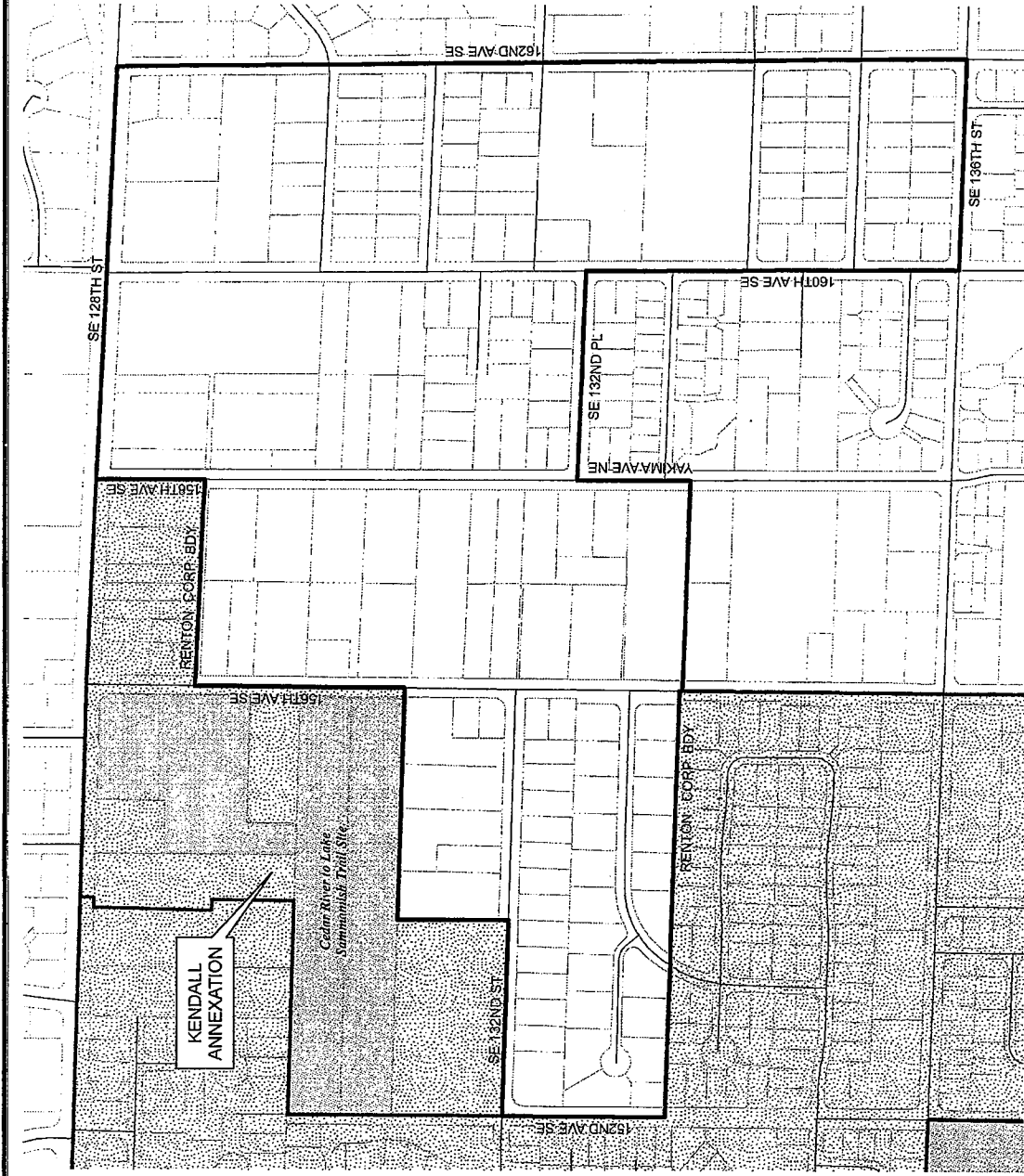
# 2011 Precinct Alterations

Code	Precinct Name	LG	CG	CC	JU
2802	BRIGID	41	8	9	SE
2802	BRIGID	41	8	9	SE

-  Legislative District Boundaries
-  Congressional District Boundaries
-  Council District Boundaries
-  New Precinct
-  Old Precinct(s)



Census Tract	Kroll Page	S-T-R
031903	811	14-23-5

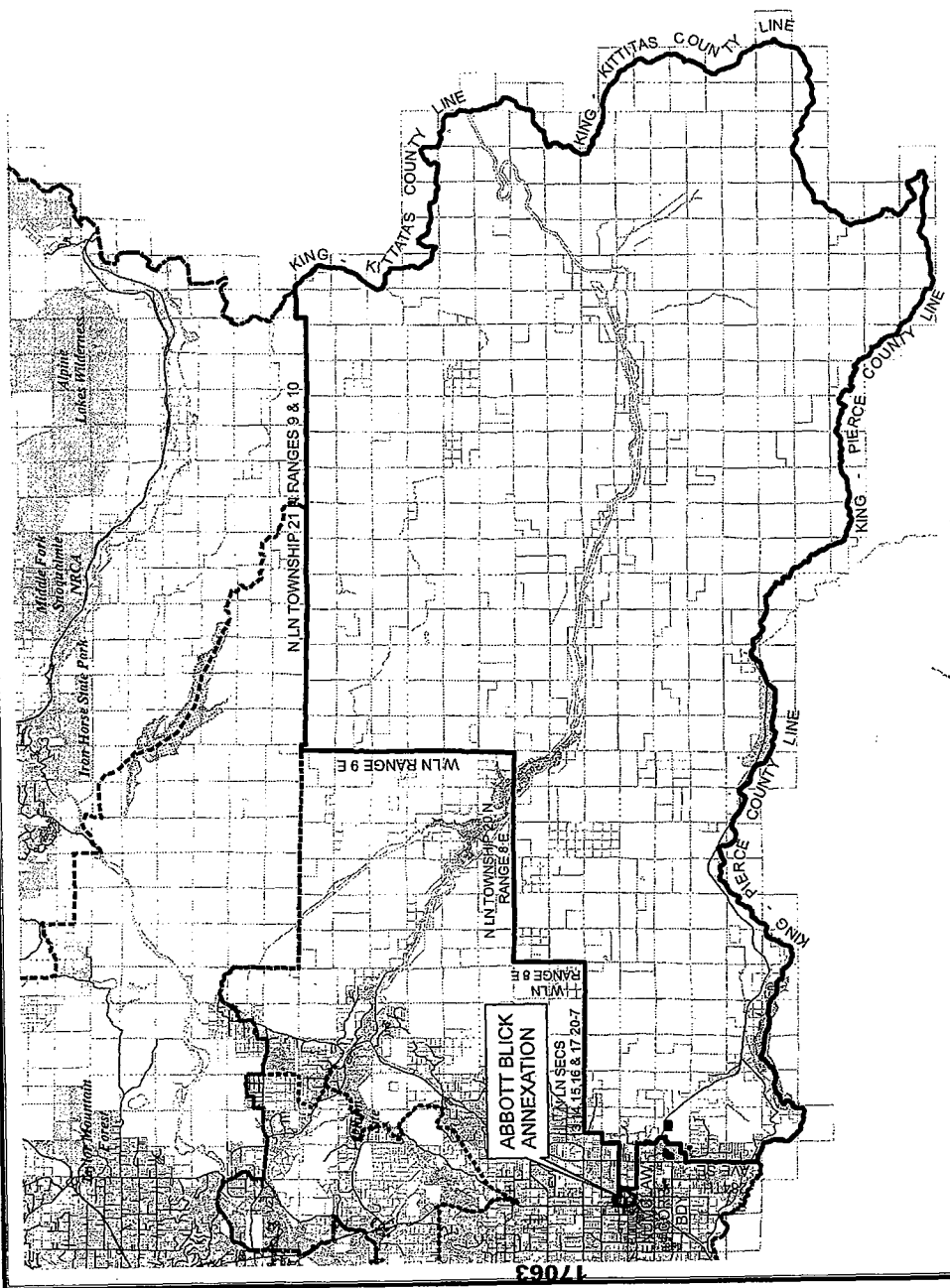


# 2011 Precinct Alterations

Code	Precinct Name	LG	CG	CC	JU
0315	CHINOOK	31	8	9	SE
0315	CHINOOK	31	8	9	SE


Legislative District Boundaries  
 Congressional District Boundaries  
 Council District Boundaries  
 New Precinct  
 Old Precinct(s)


Census Tract	Kroll Page	S-T-R
031502	Z48	36-21-9




# 2011 Precinct Alterations

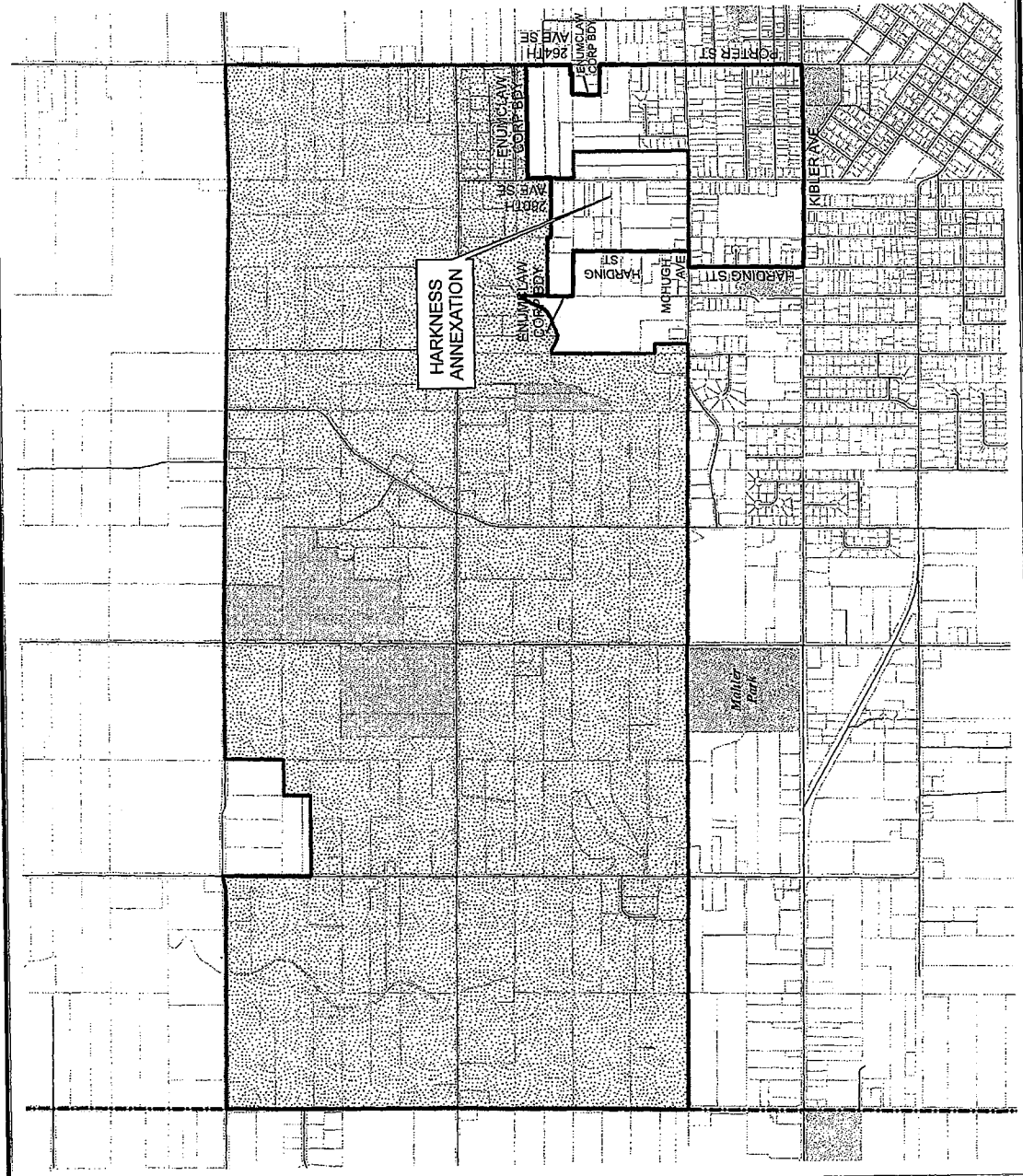
Code	Precinct Name	LG	CG	CC	JU
0409	ENM 31-0409	31	8	9	SE
0409	ENM 31-0409	31	8	9	SE
0684	LINCOLN	31	8	9	SE


  
 Legislative District Boundaries  
 Congressional District Boundaries  
 Council District Boundaries  
 New Precinct  
 Old Precinct(s)

 N


 0 0.1 0.2 0.4 0.6 Miles

Census Tract	Kroll Page	S-T-R
031301	B27	13-20-6





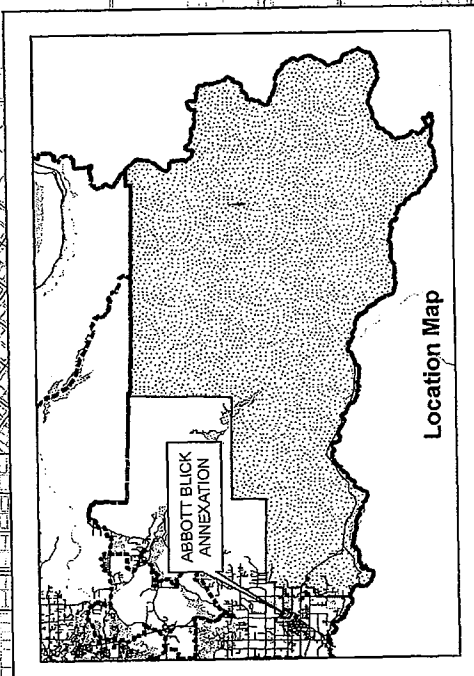
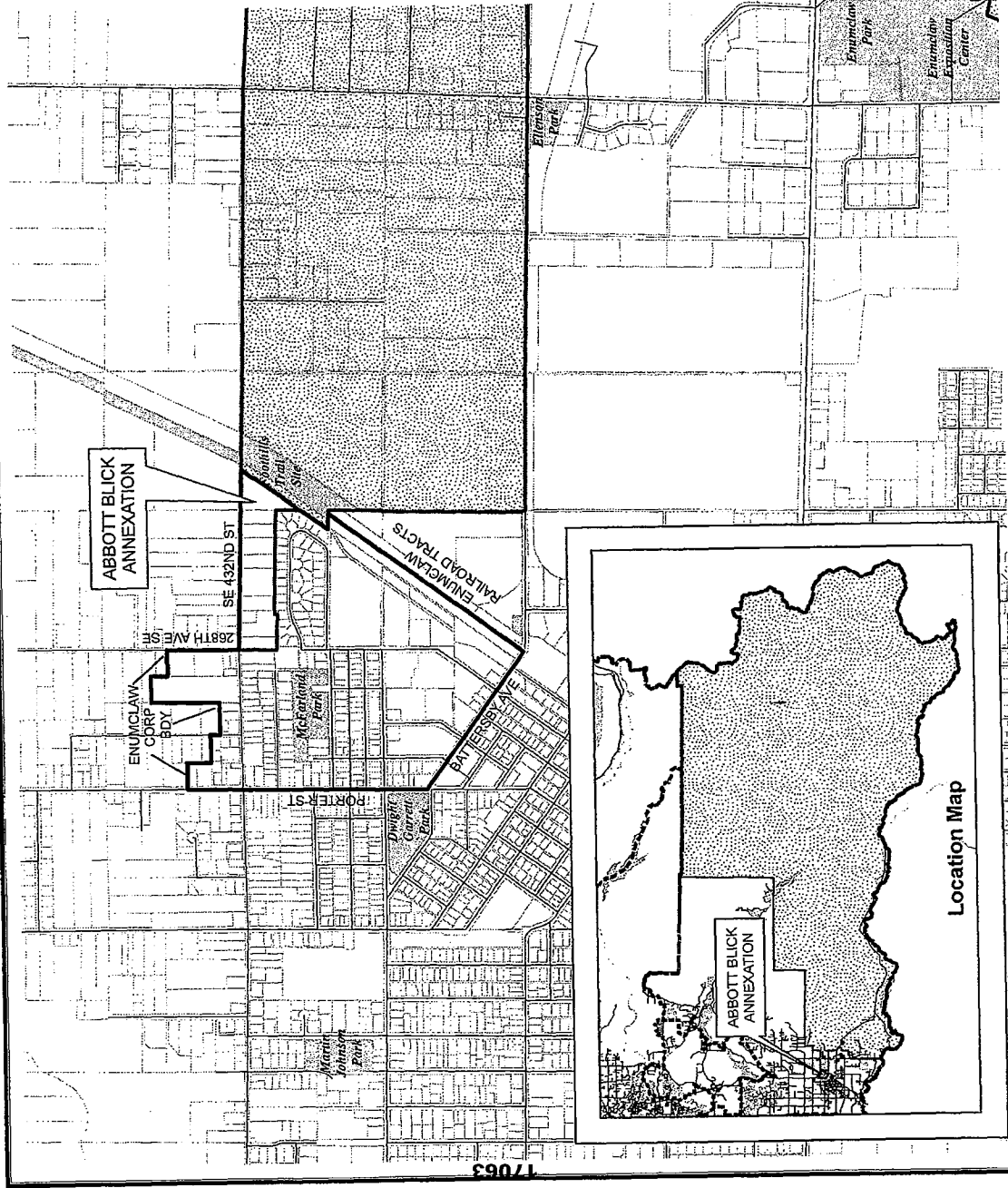
# 2011 Precinct Alterations

Code	Precinct Name	LG	CG	CC	JU
0410	ENM 31-0410	31	8	9	SE
0410	ENM 31-0410	31	8	9	SE
0315	CHINOOK	31	8	9	SE

Legislative District Boundaries  
 Congressional District Boundaries  
 Council District Boundaries  
 New Precinct  
 Old Precinct(s)

0 0.1 0.2 0.4 0.6 Miles

Census Tract	Kroll Page	S-T-R
031400	B27	24-20-6



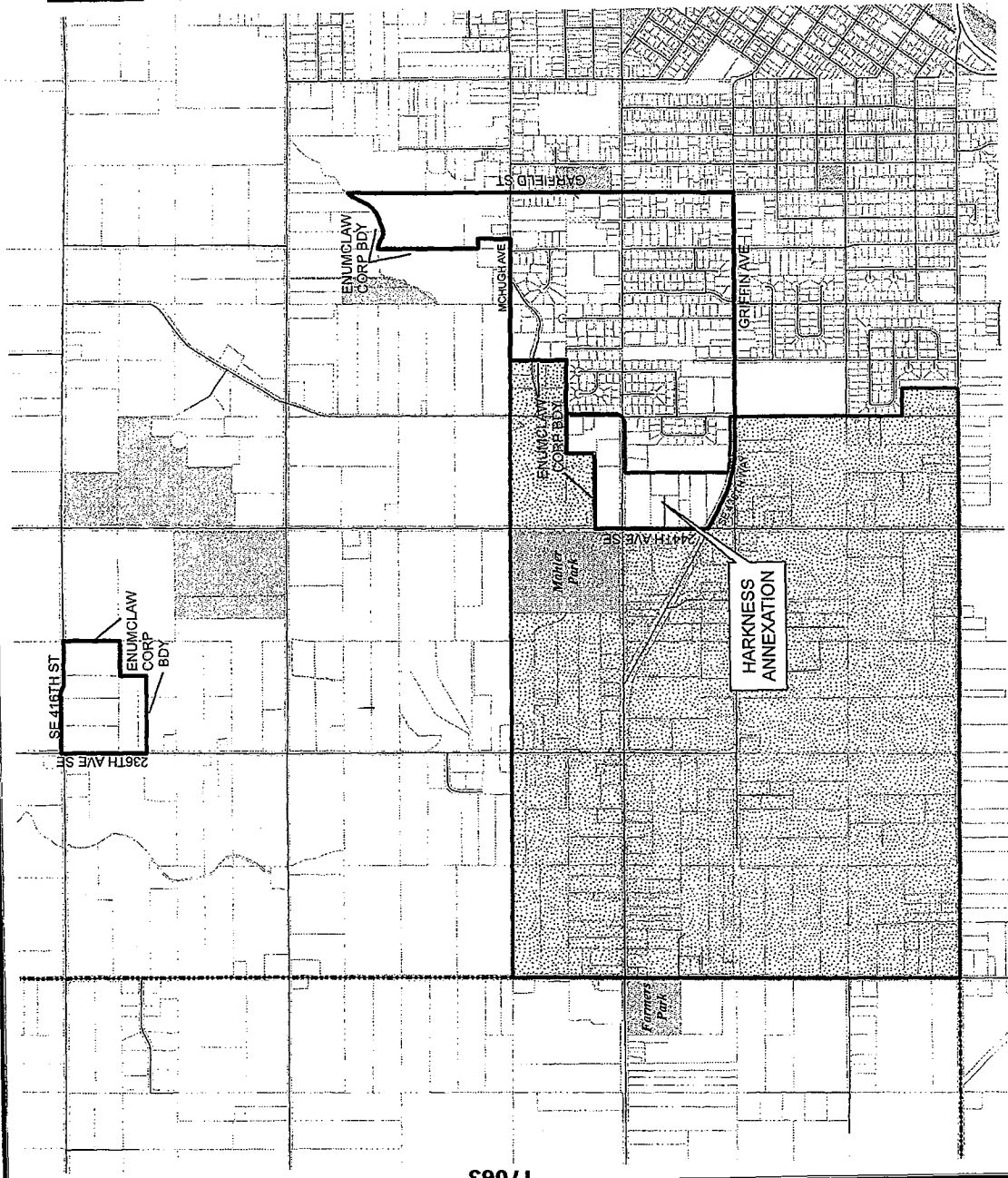
# 2011 Precinct Alterations

Code	Precinct Name	LG	CG	CC	JU
0416	ENM 31-0416	31	8	9	SE
0416	ENM 31-0416	31	8	9	SE
0709	MADISON	31	8	9	SE

- Legislative District Boundaries
- Congressional District Boundaries
- Council District Boundaries
- New Precinct
- Old Precinct(s)



Census Tract	Kroll Page	S-T-R
031400	B27	23-20-6



# 2011 Precinct Alterations

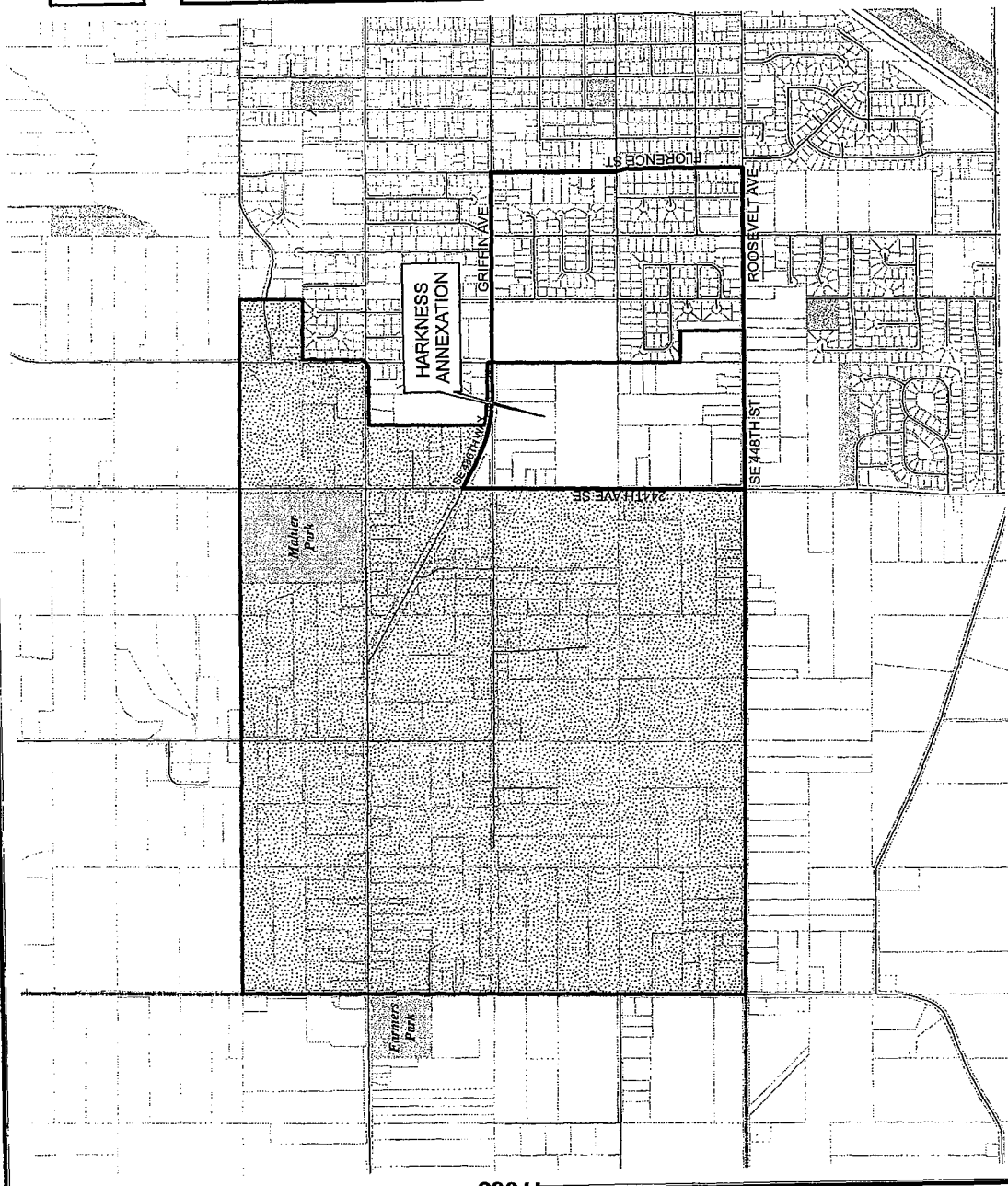
Code	Precinct Name	LG	CG	CC	JU
0418	ENM 31-0418	31	8	9	SE
0418	ENM 31-0418	31	8	9	SE
0709	MADISON	31	8	9	SE

Legislative District Boundaries
   
 Congressional District Boundaries
   
 Council District Boundaries
   
 New Precinct
   
 Old Precinct(s)

N

0.0 0.1 0.2 0.3 0.4 Miles

Census Tract	Kroll Page	S-T-R
031400	B27	23-20-6




# 2011 Precinct Alterations

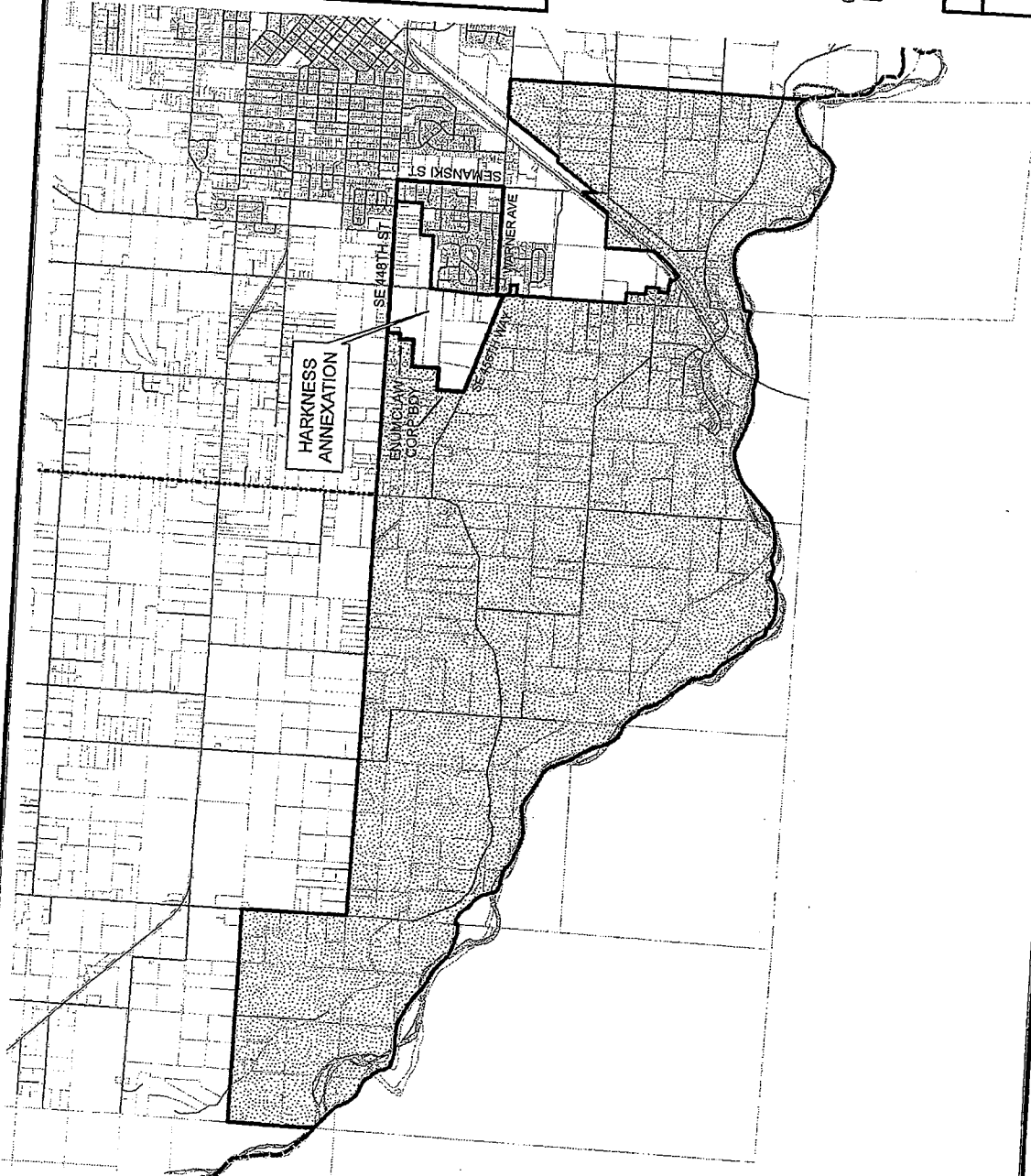
Code	Precinct Name	LG	CG	CC	JU
3248	ENM 31-3248	31	8	9	SE
3248	ENM 31-3248	31	8	9	SE
0243	BOISE	31	8	9	SE

- Legislative District Boundaries
- Congressional District Boundaries
- Council District Boundaries

- New Precinct
- Old Precinct(s)

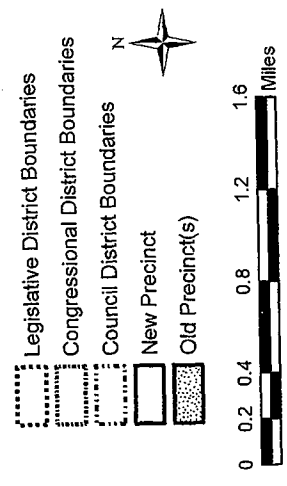


Census Tract	Kroll Page	S-T-R
031302	B27	26-20-6

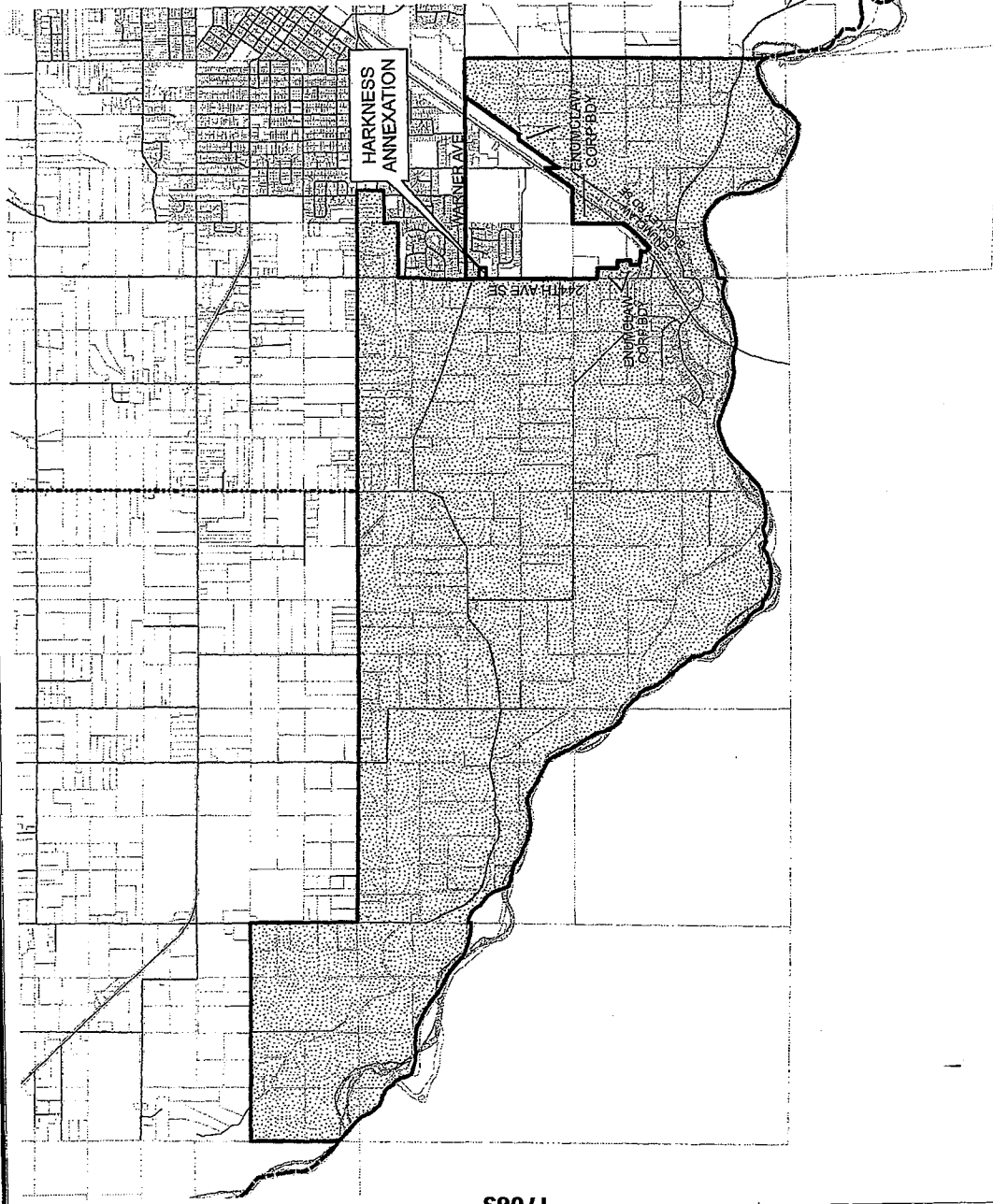


# 2011 Precinct Alterations

Code	Precinct Name	LG	CG	CC	JU
3492	ENM 31-3492	31	8	9	SE
3492	ENM 31-3492	31	8	9	SE
0243	BOISE	31	8	9	SE



Census Tract	Kroll Page	S-T-R
031302	B27	26-20-6

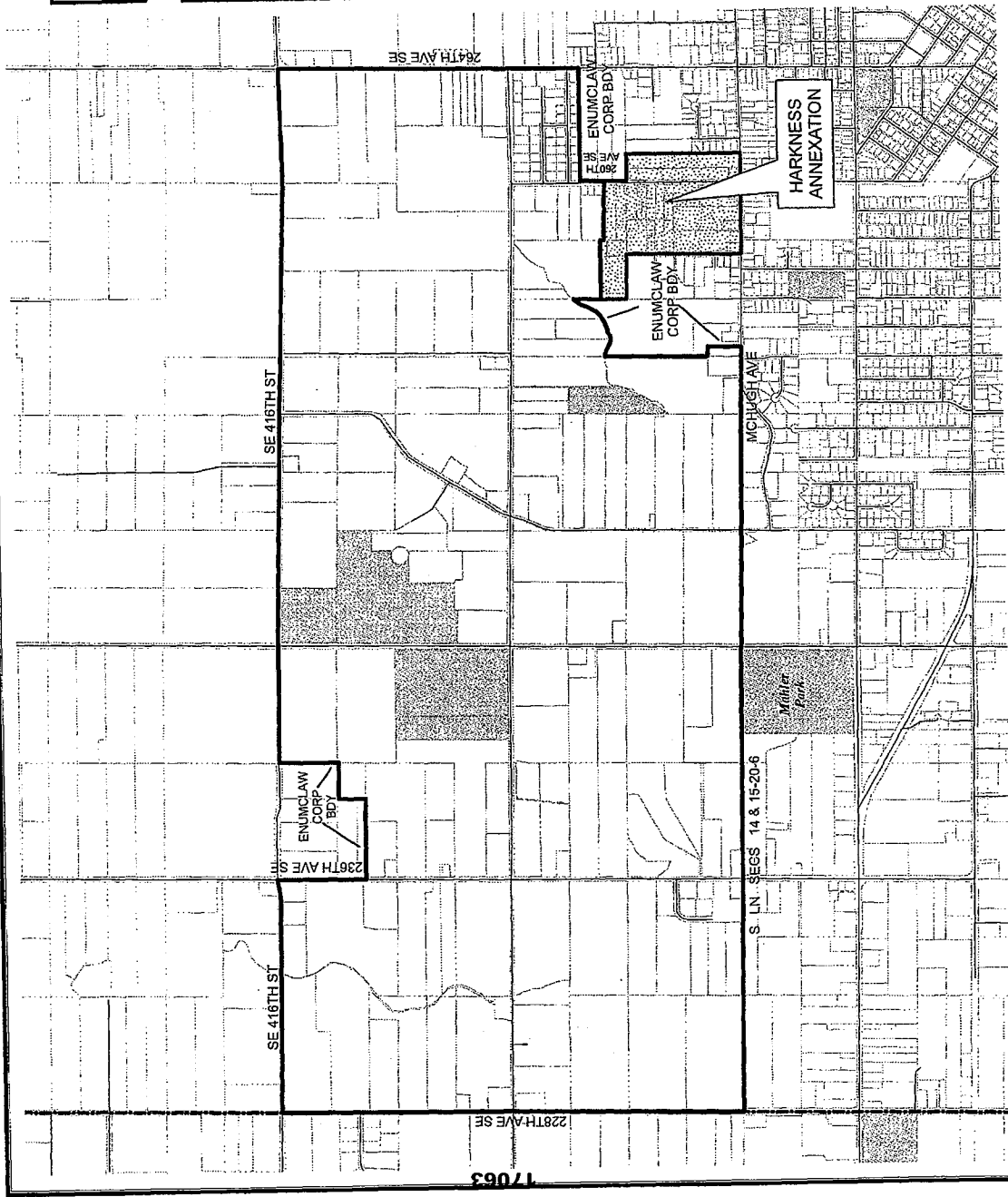


# 2011 Precinct Alterations

Code	Precinct Name	LG	CG	CC	JU
0684	LINCOLN	31	8	9	SE
0684	LINCOLN	31	8	9	SE

Legislative District Boundaries  
 Congressional District Boundaries  
 Council District Boundaries  
 New Precinct  
 Old Precinct(s)

Census Tract	Kroll Page	S-T-R
031301	B27	14-20-6



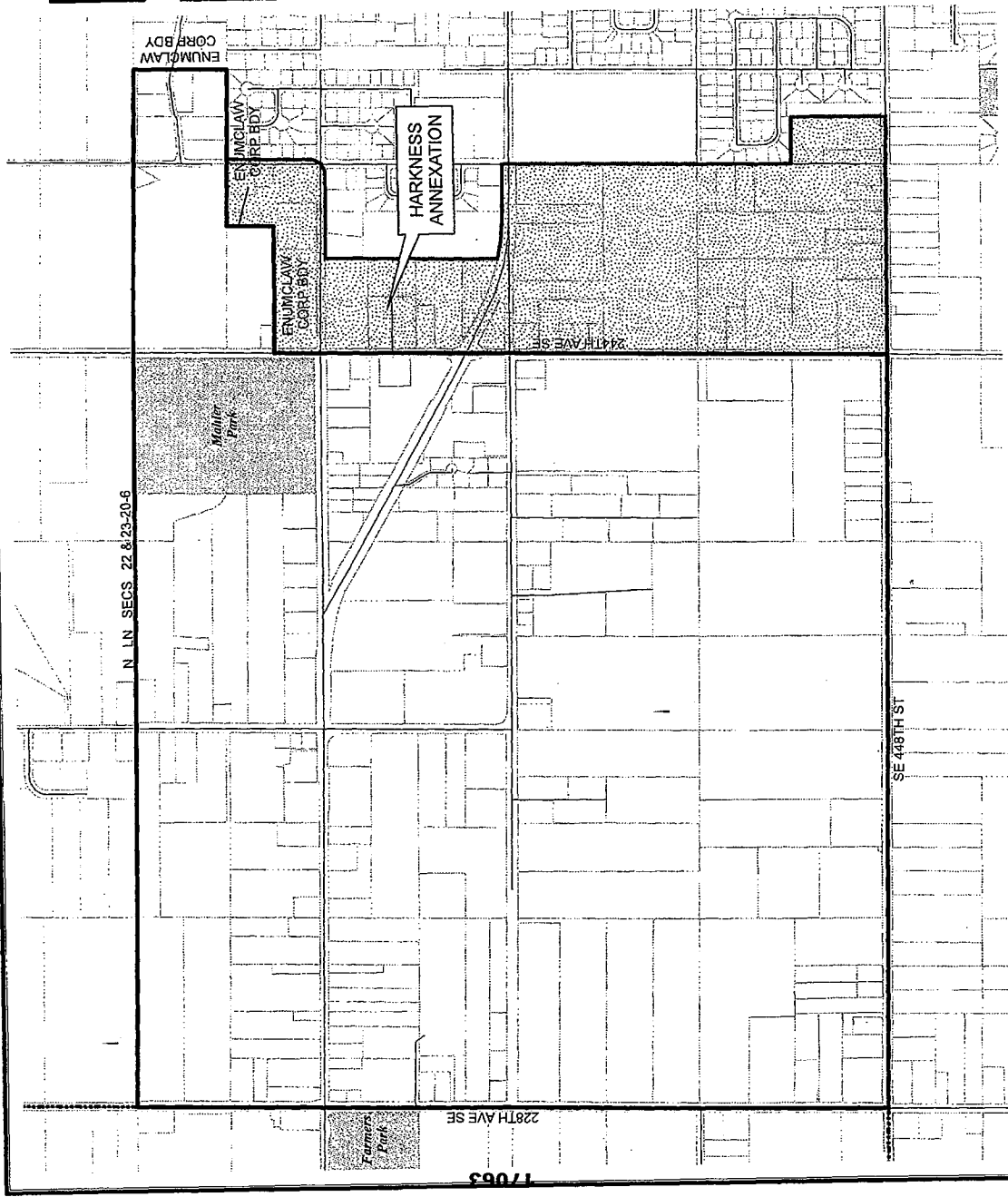
# 2011 Precinct Alterations

Code	Precinct Name	LG	CG	CC	JU
0709	MADISON	31	8	9	SE
0709	MADISON	31	8	9	SE

Legislative District Boundaries  
 Congressional District Boundaries  
 Council District Boundaries  
 New Precinct  
 Old Precinct(s)

0 0.05 0.1 0.2 0.3 Miles

Census Tract	Kroll Page	S-T-R
031400	B27	23-20-6














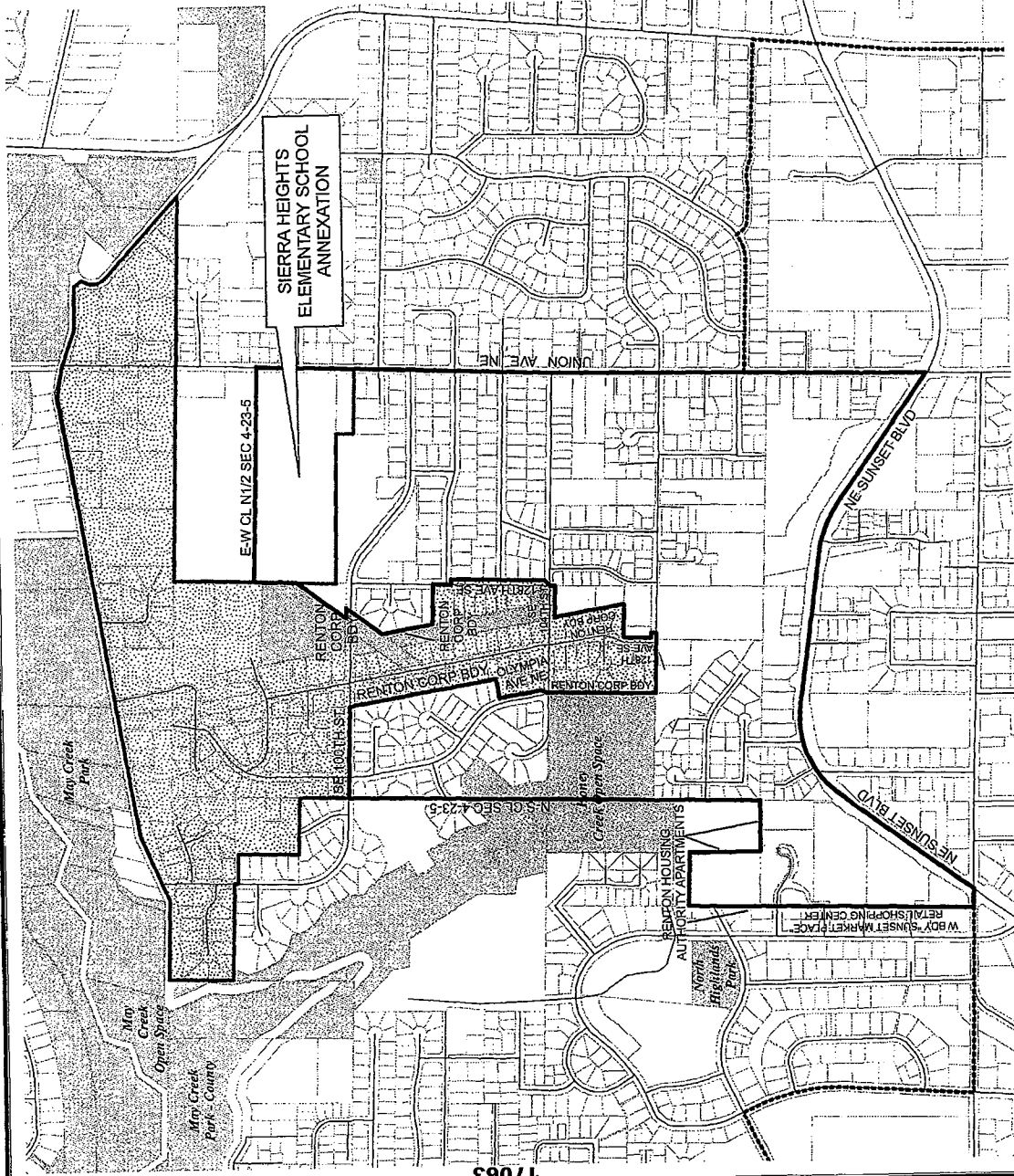
# 2011 Precinct Alterations

Code	Precinct Name	LG	CG	CC	JU
1011	RNT 41-1011	41	8	9	SE
1011	RNT 41-1011	41	8	9	SE
2848	PTARMIGAN	41	8	9	SE

 Legislative District Boundaries  
 Congressional District Boundaries  
 Council District Boundaries  
 New Precinct  
 Old Precinct(s)


 N  
 0 0.05 0.1 0.2 0.3 Miles

Census Tract	Kroll Page	S-T-R
025200	368	4-23-5

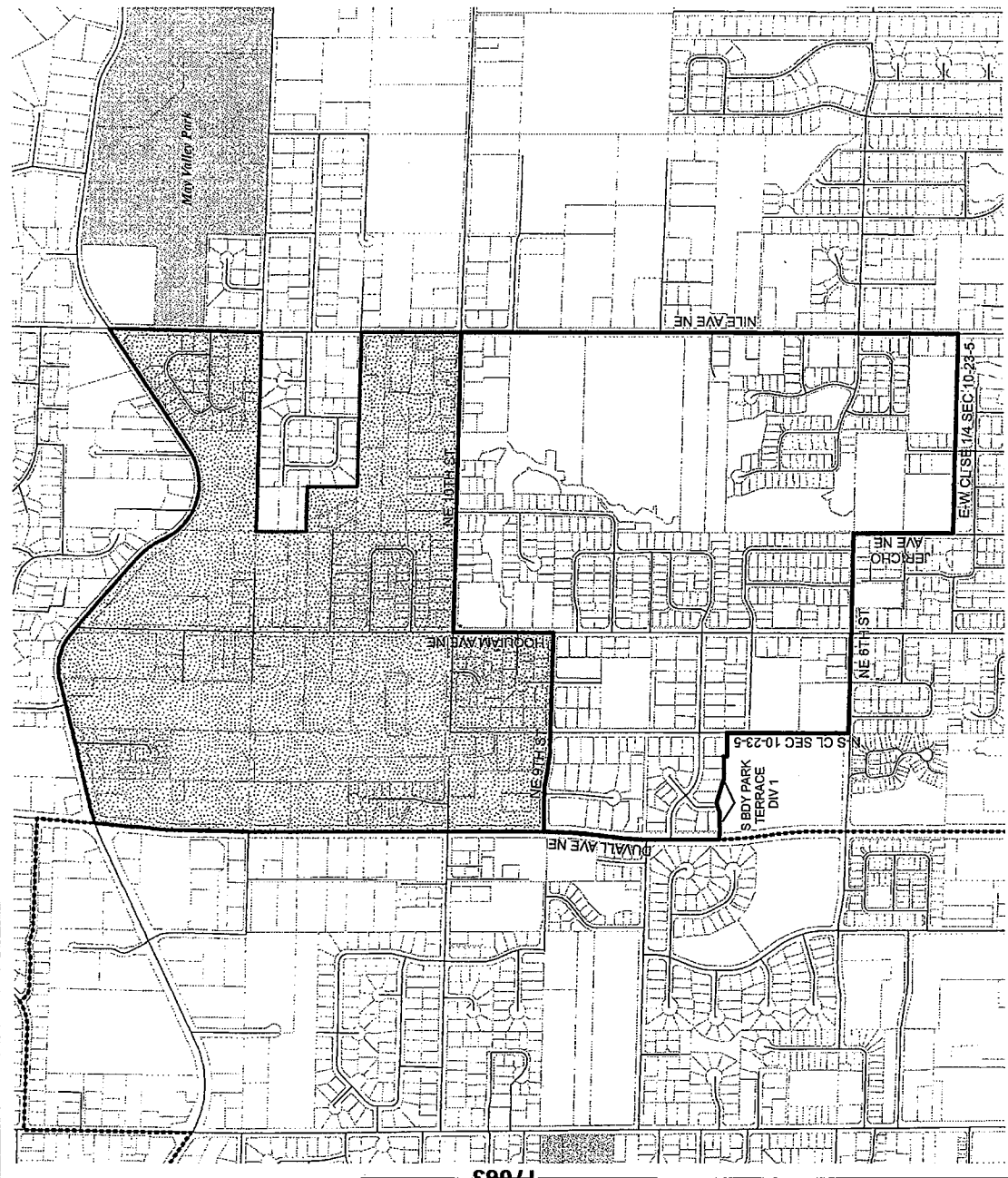


# 2011 Precinct Alterations

Code	Precinct Name	LG	CG	CC	JU
2583	RNT 41-2583	41	8	9	SE
2583	RNT 41-2583	41	8	9	SE









Census Tract	Kroll Page	S-T-R
025102	805	10-23-5



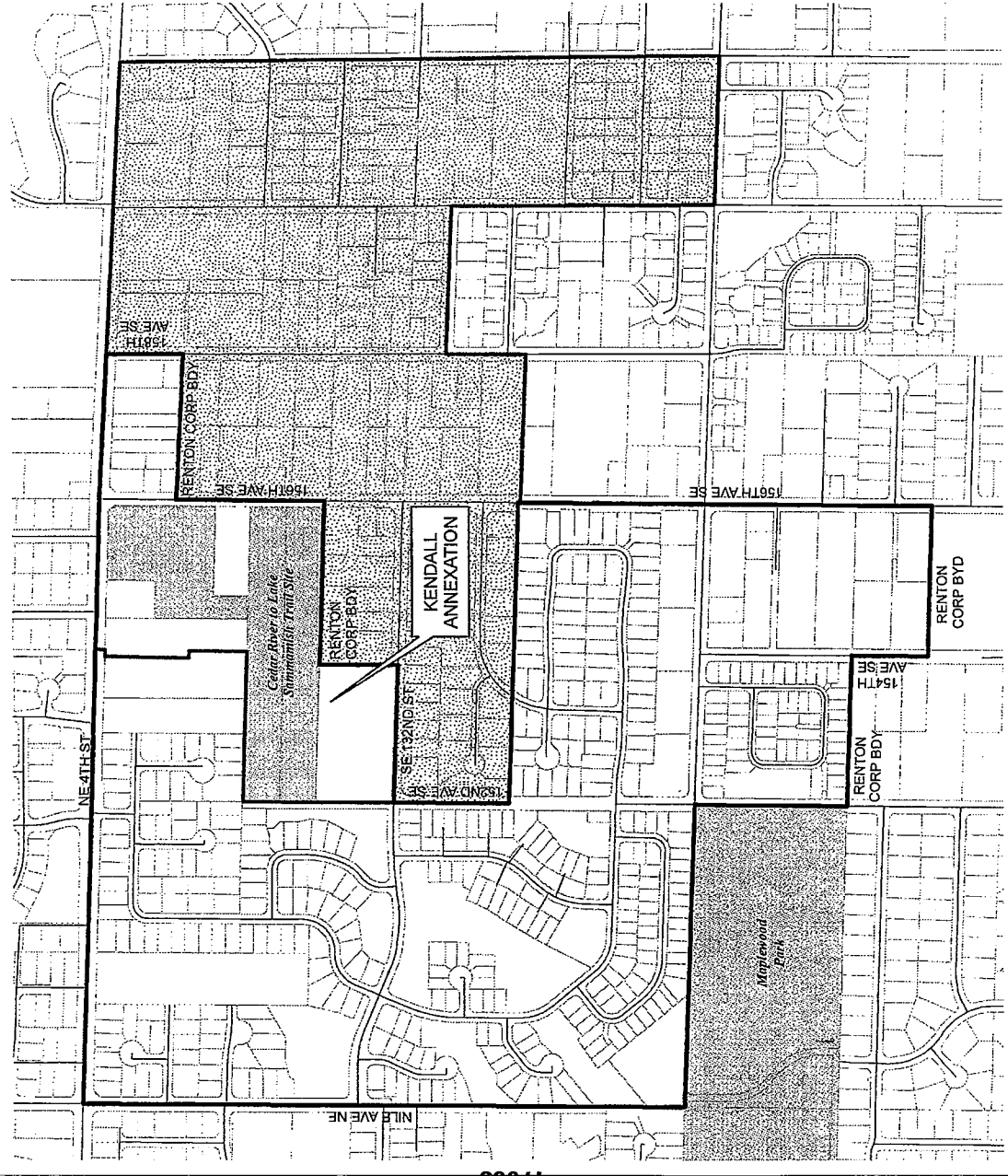
# 2011 Precinct Alterations

Code	Precinct Name	LG	CG	CC	JU
3287	RNT 41-3287	41	8	9	SE
3287	RNT 41-3287	41	8	9	SE
2802	BRIGID	41	8	9	SE

-  Legislative District Boundaries
-  Congressional District Boundaries
-  Council District Boundaries
-  New Precinct
-  Old Precinct(s)









Census Tract	Kroll Page	S-T-R
025600	811	14-23-5




# 2011 Precinct Alterations

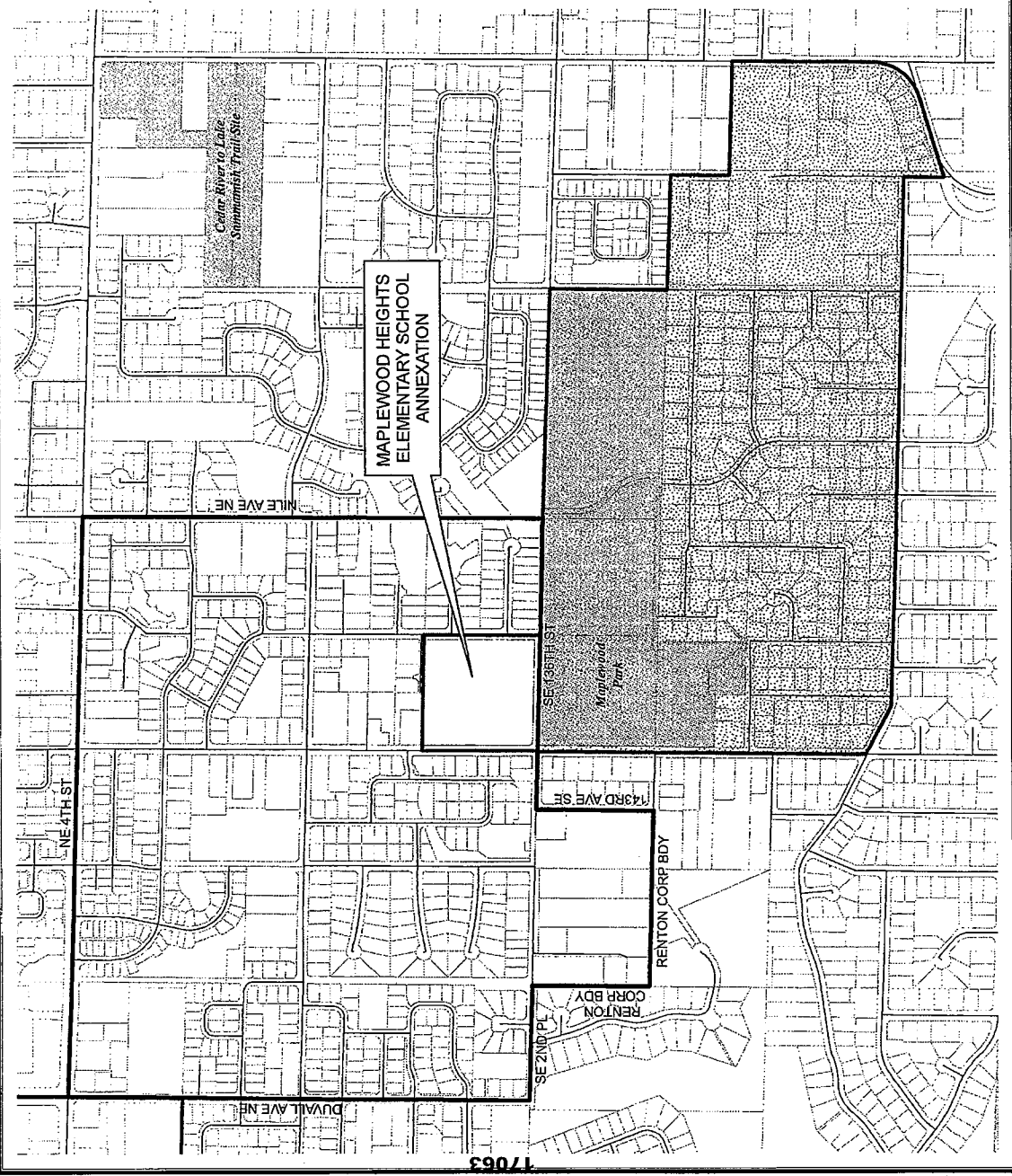
Code	Precinct Name	LG	CG	CC	JU
3563	RNT 41-3563	41	8	9	SE
3563	RNT 41-3563	41	8	9	SE
2689	BRIAR	41	8	9	SE

 Legislative District Boundaries  
 Congressional District Boundaries  
 Council District Boundaries  
 New Precinct  
 Old Precinct(s)

0 0.05 0.1 0.2 0.3 Miles  





 N

Census Tract	Kroll Page	S-T-R
025600	810	15-23-5



# 2011 Precinct Alterations

Code	Precinct Name	LG	CG	CC	JU
3609	RNT 41-3609	41	8	9	SE
2583	RNT 41-2583	41	8	9	SE

-  Legislative District Boundaries
-  Congressional District Boundaries
-  Council District Boundaries
-  New Precinct
-  Old Precinct(s)



Census Tract	Kroll Page	S-T-R
025101	805	10-23-5

