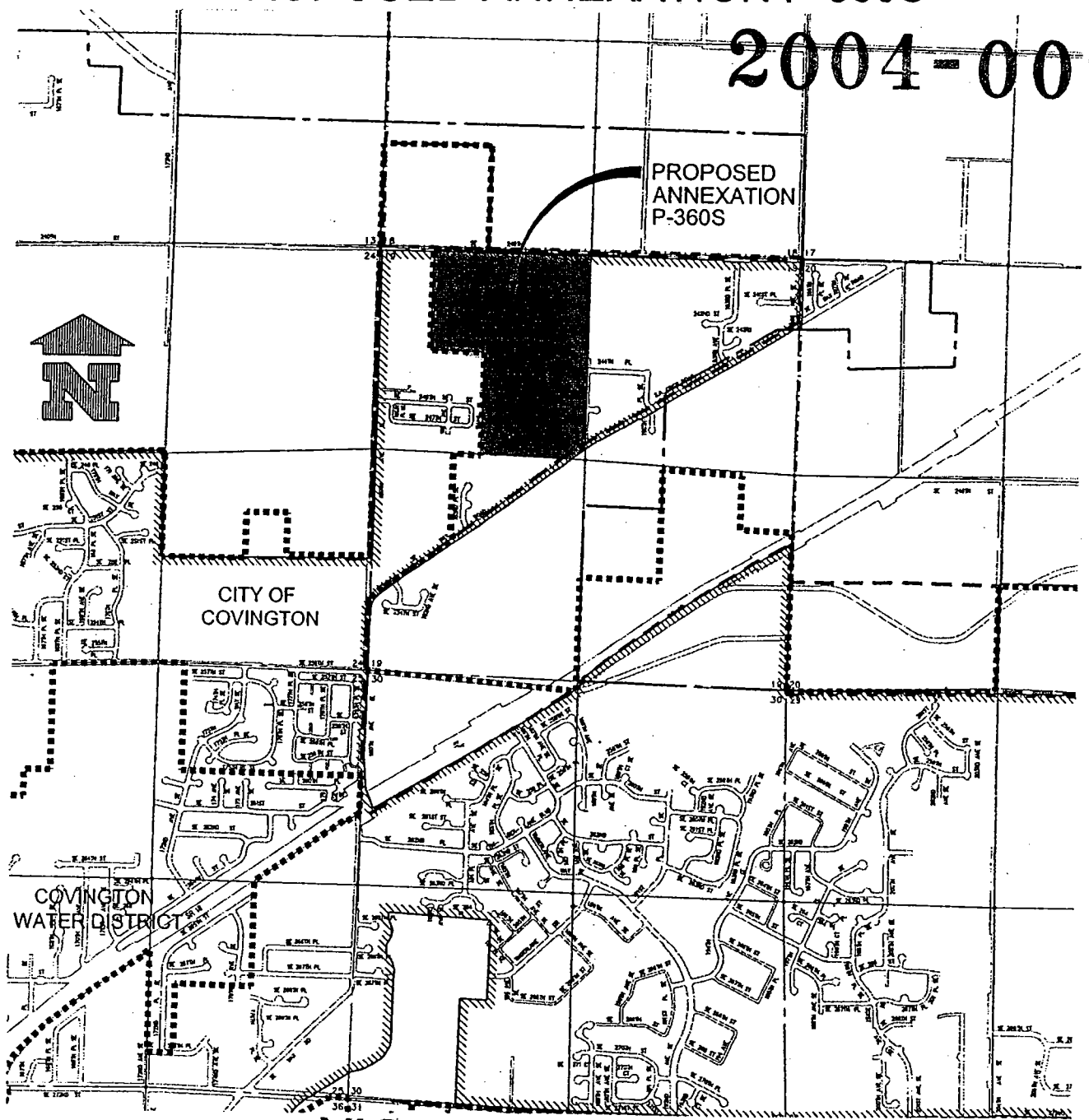






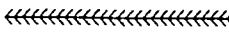


SOOS CREEK WATER & SEWER DISTRICT
PROPOSED ANNEXATION P-360S

2004-009



VICINITY MAP

LEGEND

-  PROPOSED ANNEXATION P-360S
(SEWER SERVICE AREA)
-  SOOS CREEK WATER & SEWER DISTRICT BOUNDARY
(SEWER SERVICE AREA)
-  URBAN GROWTH BOUNDARY
-  COVINGTON WATER DISTRICT BOUNDARY
-  CITY CORPORATE BOUNDARIES
-  ALL MAP WITHIN KENT SCHOOL DISTRICT NO. 415
-  ALL MAP WITHIN FIRE DISTRICT NO. 37