


# 15046

Attachment A  
Property Descriptions  
October 11, 2004

Portal 5G  
Washington Tree Service Inc.

Lot 29 in Block 1 of Rose Addition No. 2, according to plat recorded in volume 34 of Plats at page 26, in King County, Washington;  
Except that portion condemned in King County Superior Court Cause No. 616352 for state highway.



 **King County**  
 Department of  
 Natural Resources and Parks  
**Wastewater Treatment  
 Division**

The information included on this map has been compiled from a variety of sources and is subject to change without notice. King County makes no representations or warranties, express or implied, as to accuracy, completeness, timeliness, or rights to the use of such information. King County shall not be liable for any general, special, indirect, incidental, or consequential damages including, but not limited to, lost revenue or lost profits resulting from the use or misuse of the information contained on this map. Any sale of this map or information on this map is prohibited except by written permission of King County.


Q:\WTD\Projects\BW\_FES\Project\Portal Map\portal\_perole\_1w3.apr SC


**Ballinger Way Portal (5)  
 Selected Site**  
**BRIGHTWATER REGIONAL  
 WASTEWATER TREATMENT SYSTEM**


---

Portal 41  
State Farm

Lots 34 and 35 of Quadrant Business Park-Bothell, according to plat recorded in Volume 131 of Plats at Pages 87 through 91, inclusive, in King County, Washington.




  
 Selected Portal Site
   
 200 0 200 Feet
   
 December 2003


**King County**  
 Department of  
 Natural Resources and Parks  
**Wastewater Treatment  
 Division**

The information included on this map has been compiled from a variety of sources and is subject to change without notice. King County makes no representations or warranties, express or implied, as to accuracy, completeness, timeliness, or rights to the use of such information. King County shall not be liable to any general, special, indirect, incidental, or consequential damages including, but not limited to, lost revenue or lost profits resulting from the use or misuse of the information contained on this map. Any sale of this map or information on this map is prohibited except by written permission of King County.

C:\WTD\Projects\BW\_FEIS\Projects\Portal\Map\portal\_parcale\_lvl3.apr SC

**North Creek Portal (41)  
 Selected Site**  
**BRIGHTWATER REGIONAL  
 WASTEWATER TREATMENT SYSTEM**

Portal 44  
Seawest

PARCEL A:

THE NORTH 330.71 FEET OF THE NORTHEAST QUARTER OF THE SOUTHEAST QUARTER OF SECTION 1, TOWNSHIP 26 NORTH, RANGE 4 EAST, W.M., IN KING COUNTY, WASHINGTON;  
EXCEPT THE WEST 30 FEET THEREOF CONVEYED TO KING COUNTY FOR 80TH AVENUE NORTHEAST BY DEED RECORDED UNDER RECORDING NO. 2954823.

PARCEL B:

THE NORTHEAST QUARTER OF THE SOUTHEAST QUARTER OF SECTION 1, TOWNSHIP 26 NORTH, RANGE 4 EAST, W.M., IN KING COUNTY, WASHINGTON;  
EXCEPT THE NORTH 330.71 FEET THEREOF;  
ALSO EXCEPT THE SOUTH 413.05 FEET THEREOF;  
ALSO EXCEPT THE WEST 30 FEET THEREOF CONVEYED TO KING COUNTY FOR 80TH AVENUE NORTHEAST BY DEED RECORDED UNDER RECORDING NO. 2954823.

80TH AVE NE

NE 195TH ST



NE 190TH ST

Selected Portal Site

200 0 200 Feet

December 2003

 **King County**  
 Department of  
 Natural Resources and Parks  
**Wastewater Treatment**  
 Division

The information included on this map has been compiled from a variety of sources and is subject to change without notice. King County makes no representations or warranties, express or implied, as to accuracy, completeness, timeliness, or rights to the use of such information. King County shall not be liable to any general, special, indirect, incidental, or consequential damages including, but not limited to, lost revenue or lost profits resulting from the use or misuse of the information contained on this map. Any sale of this map or information on this map is prohibited except by written permission of King County.

C:\WTD\Projects\BW\_FES\Projects\Portal Maps\portal\_parcel\_lev3.spr SC

**North Kenmore Portal (44)**  
**Selected Site**

**BRIGHTWATER REGIONAL**  
**WASTEWATER TREATMENT SYSTEM**