

9/17/08

Sponsored By: Executive Committee

/pr

1  
2  
3  
4  
5  
6  
7  
8  
9  
10  
11  
12  
13  
14  
15  
16  
17  
18  
19  
20  
21  
22  
23  
24  
25  
26  
27  
28  
29  
30  
31  
32  
33  
34

**MOTION NO. 08-5**

A MOTION to amend the interim Potential Annexation Area map in the Countywide Planning Policies.

WHEREAS, Countywide Planning Policies LU-31 and LU-32 anticipate the collaborative designation of Potential Annexation Areas (PAA) and the eventual annexation of these areas by cities.


WHEREAS, the attached PAA map amendment removes an unincorporated urban area not within the PAA of any city and adds this area to the City of Maple Valley PAA.

WHEREAS, the attached PAA map amendment is supported by the City of Maple Valley and King County.

BE IT RESOLVED THAT THE GROWTH MANAGEMENT PLANNING COUNCIL OF KING COUNTY HEREBY MOVES AS FOLLOWS:

1. Amend the Interim Potential Annexation Area Map by including the unincorporated urban area shown on attachment A of this motion, within the Potential Annexation Area of the City of Maple Valley.
2. This amendment is recommended to the Metropolitan King County Council and the Cities of King County for adoption and ratification.

ADOPTED by the Growth Management Planning Council of King County on September 17, 2008 in open session, and signed by the chair of the GMPC.



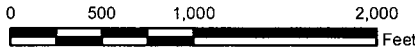
Ron Sims, Chair, Growth Management Planning Council






# Maple Valley Potential Annexation Area



The information included on this map has been compiled by King County staff from a variety of sources and is subject to change without notice. King County makes no representations or warranties, express or implied, as to accuracy, completeness, timeliness, or rights to the use of such information. King County shall not be liable for any general, special, indirect, incidental, or consequential damages including, but not limited to, lost revenues or lost profits resulting from the use or misuse of the information contained on this map. Any sale of this map or information on this map is prohibited except by written permission of King County.



M:\Pau\ArcMap\p20080731\_MV\_PAA.mxd  
M:\COMBSP\idsses\707\GIS-M\maps\200807\mccombsp\_20080731\_MV\_PAA.pdf

-  Urban Growth Boundary
-  Incorporated Areas
-  Unincorporated Urban Area Included in Maple Valley PAA

