

The Inventory of High Conservation Value Properties consists of this table and the attached map delineations. For each inventoried property interest, the table identifies the official name of the site, the number of acres included in the inventory, and type of property interest owned by King County. While the table also provides the recording number of the deed(s) by which the inventoried property interest was acquired and the parcel(s) on which the inventoried property interest is located, such information is for reference purposes only and is not intended to delineate the actual boundaries of the inventoried property interest. Such boundaries are delineated on the maps prepared by King County DNR Parks & Transfer of Development Rights property inventory as of 12/31/2008 (except for Upper Raging River Forest site added on 5/19/2009).

Site Name	Acres (Fee)	Acres (Easement)	Fee or Easement	Acquisition Deed Recording Numbers	Parcel Numbers
Ames Lake Forest	0.00	425.38	easement	20020731002593	1725079011
				20020731002593	1725079063
				20020731002593	1725079065
				20020731002593	1725079066
				20020731002593	1725079067
				20020731002593	1725079068
				20020731002593	1725079069
				20020731002593	1825079016
				20020731002593	1825079091
				20020731002593	2025079001
				20020731002593	2025079002
				20020731002593	2025079005
				20021230003439	2025079006
				20020731002593	2025079007
				20020731002593	2025079008
				20020731002593	2025079075
				20021230003439	2025079076
				20020731002593	2025079077
				20020731002593	2025079078
				20021230003439	2025079080
20021230003439	2025079081				
a portion of Auburn Narrows Natural Area	16.15	0.00	fee	8012220661	1721059040
				20001214000844	1721059210
Bass Lake Complex Natural Area	164.07	0.00	fee	20021217002675	0220069001
				20080624001567	0220069002
				20081229000237	3521069006
				20060331003640	3521069013
				20080624001567	3521069015
				200706080002352	3521069021
				200508080002316	3521069084
				200508080002316	3521069131
Belmondo Reach Natural Area	13.04	0.00	fee	20061213000706	2923069007
				20041210000165	2923069016
				20010627002091	2923069030
				20080417002469	2923069043
				20071231000291	3223069006
				20041210000165	3223069045
a portion of Big Spring Newaukum Creek Natural Area	0.00	16.79	easement	20031112001681	1420069014
				20051028002893	1520069029
				20060531002471	1520069037
				20051114002184	1520069038
20060531002471	1520069097				
a portion of Black Diamond Natural Area	402.72	0.00	fee	20060323001809	0221069022
				20060323001809	0221069025
				20060323001809	0321069075
				20060323001809	0321069076
				20060323001809	0321069077
				20060323001809	3522069020
				20060323001809	3522069043
				20060323001809	3522069045
				20060323001809	3622069072
				20060323001809	3622069072
BN Peninsula Natural Area	26.57	0.00	fee	20000131001204	2222069004
				20000131001204	2322069009
				20000302000941	2322069101
Boxley Creek Site	146.72	0.00	fee	20010607000220	2523089005
				20010607000220	2523089006
				20010607000220	2523089007
				20010607000220	2523089008
Carey Creek Natural Area	0.00	9.91	easement	20030612002851	3623069007
				20030612002851	3623069046
Carnation Marsh Natural Area	67.82	11.85	fee	9303012221	2925079041
				9303012221	2925079067
				9812070432	2925079027
				9812070432	2925079055
Cavanaugh Pond Natural Area	56.72	0.00	fee	7605190586	2323059018
				7605190586	2323059187
				7605190586	2323059188
				9101100628	2423059100
Cedar Downs Site	77.97	0.00	fee	20010503002074	2022069017
				20010503002074	2022069018
Cedar Grove Natural Area	74.92	0.00	fee	7912270645	1923069012
Cedar Grove Road Natural Area	2.59	0.00	fee	9706300936	7120400060
				9803021853	7120400065
				9705281428	7120400070
				9810092129	7120400075
Cemetery Reach Natural Area	45.87	0.00	fee	20020308002405	3622069127
				20020308002405	3622069128
				20020419001697	3622069129
				20020308002405	3622069130
				20000912900014	3622069133
				20000912900014	3622069134

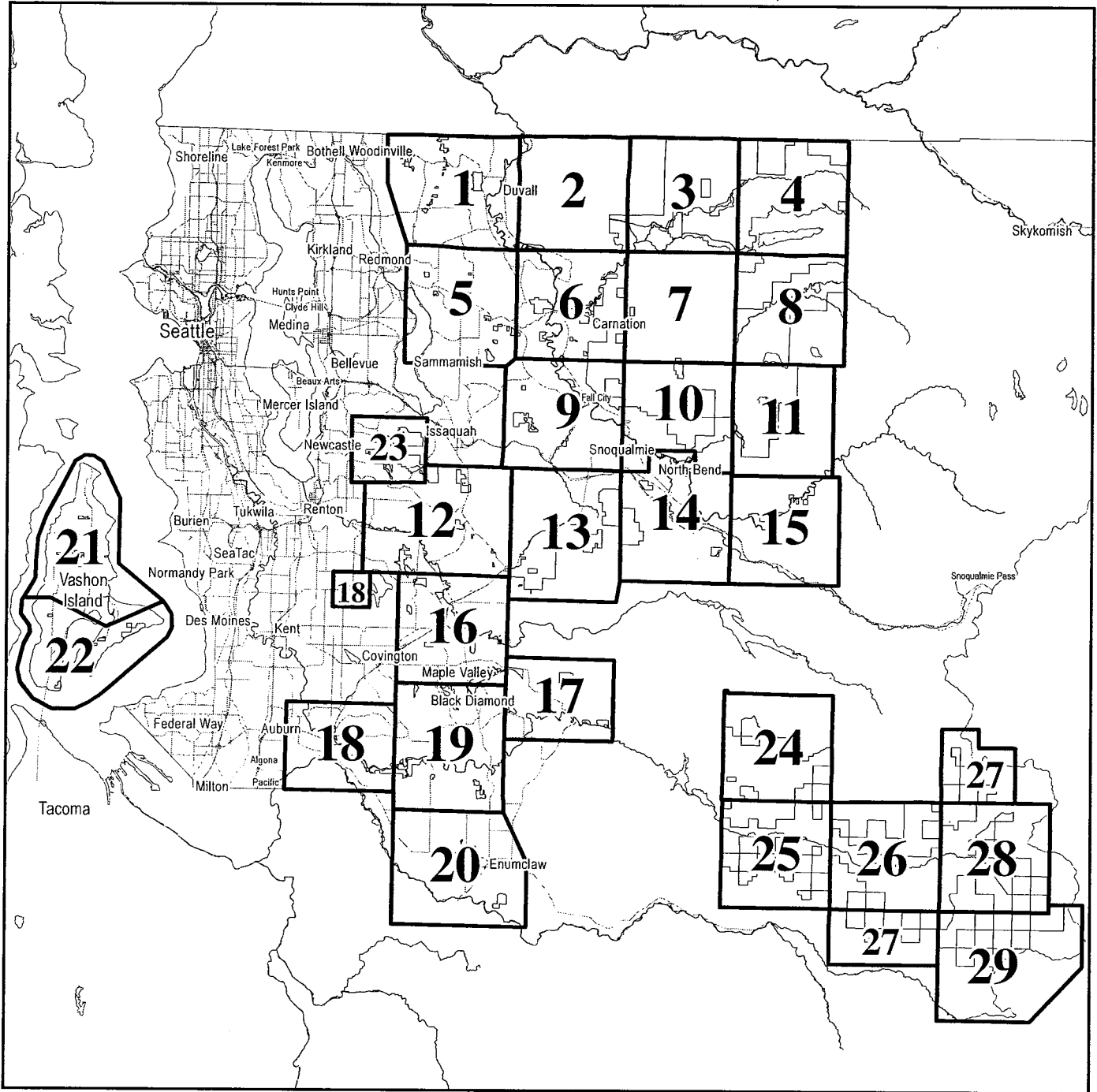
Site Name	Acres (Fee)	Acres (Easement)	Fee or Easement	Acquisition Deed Recording Numbers	Parcel Numbers
a portion of Chinook Bend Natural Area	70.98	0.00	fee	20000509001356	0925079008
Christiansen Pond Natural Area	0.00	19.33	easement	20020423001642	1422029079
Cold Creek Natural Area	129.53	0.00	fee	8712210733	0726069039
				8712210733	0726069047
				9708292331	0726069062
				20000204000811	0726069064
				9708292331	0726069073
				9708292331	0726069074
				9604051526	0726069078
				20060609001529	0726069079
				20060609001529	0726069080
				9708292331	0726069081
				9708292331	0726069085
				9708292331	0726069086
				9602010462	0726069099
				9602010462	1226059013
				9602010462	1226059027
				9704210822	1226059069
				9708292331	1226059083
9708292331	1226059123				
9707300646	1226059130				
9602010462	1226059184				
20030408002176	1226059195				
a portion of Cougar Mountain Regional Wildland Park	2688.45	0.00	fee	9306010865	0523069020
				9105130763	0523069021
				9203190461	0523069023
				9104110422	0523069025
				9306010865	0523069027
				9007091442	0523069028
				8501150666	0623069005
				9009100286	0623069022
				9108021143	0623069023
				9304301864	0623069024
				8408301087	0623069040
				9210162229	0623069063
				8610300784	2524059001
				8504261194	2524059005
				20050118001595	2524059178
				8404260741	2624059071
				9312082165	2924069088
				9312082165	2924069108
				9312082165	2924069150
				9312082165	3024069003
7902210694	3024069006				
8504261194	3024069011				
7902210694	3024069025				
9312082165	3024069042				
9001121053	3124069001				
8504261194	3524059001				
9001121053	3524059007				
8504261194	3624059001				
8511210687	3624059009				
8511210687	3624059010				
8511210687	3624059011				
8511210687	3624059012				
8511210687	3624059015				
8511210687	3624059016				
9501230588	4309700370				
9501230588	4309700390				
9501230588	4309700400				
9706031373	4309710070				
9706031373	4309710080				
9706031373	4309710090				
9501230628	4309710350				
9706031373	4309720130				
9706031373	4309720140				
9501230631	4309720190				
9101020575	7167200010				
9101020575	7167200030				
8411200858	7167200110				
8411200858	7167200150				
Cougar/Squak Corridor	450.74	0.00	fee	9705231482	0523069001
			fee	9007091442	0523069028
Covington Natural Area	55.84	0.00	fee	9012280970	7215400810
Crow Marsh Natural Area	20.95	99.97	easement	20021217001016	0621079023
				20030429000933	0721079008
				20030429000933	0721079034
				20030429000933	0721079045
			easement	20021217001016	0721079049
Duckton Forest	19.42	0.00	fee	20050202001614	2922039002
Duckton Natural Area	45.74	0.00	fee	20080324002361	2051200240
				20080324002361	2051200565
				20080324002361	2051200370
				20080324002361	2051200375
				20080324002361	2051200380
				20080324002361	2051200520
				20070912000796	2922039003

Site Name	Acres (Fee)	Acres (Easement)	Fee or Easement	Acquisition Deed Recording Numbers	Parcel Numbers			
a portion of Dorre Don Reach Natural Area	71.84	0.00	fee	20001018000675	1522069011			
			fee	20060629001953	1522069026			
			fee	199909160278	1522069060			
			fee	20060224001536	1522069061			
			fee	9810081465	1522069123			
			fee	6451738	2085200170			
			fee	2378787	2085201036			
			fee	20060222000213	7330300320			
			fee	20060222000213	7330300330			
			Ellis Creek Natural Area	3.25	0.00	fee	20061116000571	1535202815
fee	20061115000418	1535202835						
fee	20061116000571	1535202875						
fee	20061116000571	2316400265						
fee	20080326001584	2316400265						
fee	20061116000571	2316400460						
Evans Creek Natural Area	38.22	0.00	fee	8612240758	0825069016			
			Evans Crest Natural Area	29.84	0.00	fee	20060118000015	7430200170
						Fall City Natural Area	49.05	29.41
casement	20050825001807	1024079005						
fee	20000104000050	1024079008						
Fall City Park West	33.36	0.00	fee	20001227001895	1024079035			
			fee	20010430001179	1024079036			
			fee	4894995	0724079014			
Girl Scouts Totem Council	0.00	367.28	casement	20050930003784	2225079001			
			casement	20050930003784	2225079032			
			casement	20050930003784	2325079018			
			casement	20050930003784	2325079039			
a portion of Green River Natural Area	756.67	0.00	fee	20060822001129	2521059007			
			fee	9509261302	2521059022			
			fee	9604020526	2521059038			
			fee	9604020526	2521059039			
			fee	9509261302	2521059068			
			fee	9509261302	2521059069			
			fee	20060822001129	2521059081			
			fee	9601090958	2621059007			
			fee	9509130734	2621059025			
			fee	9512291919	2621059027			
			fee	9601090958	2621059029			
			fee	9512291919	2621059043			
			fee	9509130734	2621059055			
			fee	9509130734	2621059056			
			fee	9509130734	2621059057			
			fee	9710140846	2921069006			
			fee	9610091109	2921069090			
			fee	9508020582	2921069091			
			fee	9710140846	2921069095			
			fee	9710140846	2921069096			
			fee	9710140846	2921069097			
			fee	7706171065	3021069007			
			fee	20030909002352	3021069012			
			fee	9509261302	3021069016			
			fee	9509261303	3021069018			
			fee	7706171065	3021069019			
			fee	9509261303	3021069021			
			fee	9507270373	3021069022			
fee	9509261302	3021069025						
fee	9509261303	3021069028						
fee	9509261303	3021069029						
fee	9509261302	3021069030						
fee	9509261302	3021069031						
fee	9507270373	3021069032						
fee	9510180830	3121069001						
fee	9810150733	3121069024						
fee	9512291919	3521059044						
fee	20030418001018	7327710100						
Griffin Creek Natural Area	61.96	0.00	fee	9703200160	2725079039			
			fee	9511291280	3425079023			
			fee	9401121994	3425079036			
			fee	20011130003820	3425079037			
			fee	20020328003822	3425079038			
			fee	20020328002606	3425079039			
			fee	20020328002607	3425079040			
			fee	20051125001407	3425079042			
			fee	20080422001399	3425079043			
			fee	20020107001503	3425079044			
Griffin Creek Natural Area	61.96	0.00	fee	20011130005759	3425079045			
			fee	20070921001138	3425079046			
			fee	9511291280	3425079047			
			fee	20011130003821	3425079048			
			fee	20050930001410	3425079049			
			fee	20031028002252	3425079050			
			fee	20020328002607	3425079051			
			fee	20020328002607	3425079052			
			fee	20011130003822	3425079053			
			fee	20060727000892	3425079054			
			fee	199809181520	3425079055			
			fee	20051020002418	3425079056			
			fee	20020107001502	3425079057			
			fee	20011130003819	3425079058			
			fee	20011130003819	3425079059			
			fee	20020107001504	3425079060			

Site Name	Acres (Fee)	Acres (Easement)	Fee or Easement	Acquisition Deed Recording Numbers	Parcel Numbers
Griffin Creek Natural Area continued			fee	20020816001817	3425079061
			fee	20020328002608	3425079062
			fee	9511291280	3425079063
			fee	20060727000892	3425079064
			fee	20011130003815	3425079065
			fee	20011130003815	3425079066
			fee	20011130003836	3425079067
			fee	20011130003822	3425079068
			fee	20060322002403	3425079081
			fee	20060322002403	3425079082
Hatchery Natural Area	24.46	0.00	fee	20051222000632	3425079094
			fee	20070602002280	3425079095
Hazel Wolf Wetland Natural Area	0.00	115.93	fee	7911061003	1621059039
			casement	9512290553	0224069193
Inspiration Point Natural Area	7.59	6.72	fee	20070925000338	2522029101
			fee	20070924001560	2522029101
			casement	20080926001358	2522029102
Island Center Forest	287.92	0.00	fee	20080926001359	2522029106
			fee	20080929001191	2522029107
			fee	20080929001191	2522029108
			casement	20080926001358	2522029116
			casement	20080926001358	2522029161
Island Center Forest Natural Area	81.46	0.00	fee	20050202001614	3123039023
			fee	20050202001614	3623029012
			fee	20050202001614	3623029013
			fee	20050202001614	3623029015
			fee	20050202001614	3623029016
			fee	20070814002289	3623029017
Island Center Forest Natural Area			fee	20070706001969	3123039019
			fee	2007040311001458	3123039021
			fee	2007040311001458	3123039038
			fee	20050406001386	3123039116
			fee	20050406001386	3123039119
			fee	20050926003379	3123039120
			fee	20050406001386	3123039121
			fee	2007040311001458	3123039122
			fee	20050926003379	3123039123
			a portion of Issaquah Creek Natural Area	38.18	0.00
fee	20010102000251	0323069021			
Jones Reach Natural Area	2.56	0.00	fee	20030227001428	3570200020
			fee	20030227001428	3570200020
Kanaskat Natural Area	170.49	0.00	fee	20021115002436	1121079039
			fee	20050418001738	1121079041
			fee	20070615001353	1121079042
			fee	20070112000557	1121079043
			fee	20021115000292	1121079044
			fee	20031016000181	1121079045
			fee	20021122001961	1121079046
			fee	20021230003442	1121079047
			fee	20021230003442	1121079048
			fee	20021230003442	1121079049
			fee	20021230003442	1121079050
			fee	20021230003442	1121079051
			fee	20021230003442	1121079052
			fee	20021230003442	1121079053
			fee	20021230003442	1121079054
			fee	20021230003442	1121079055
			fee	20021230003442	1121079056
			fee	20021230003442	1121079057
			fee	20021230003442	1121079058
			Kathryn C. Lewis Natural Area	10.05	0.00
fee	8510080909	1025069027			
Landsburg Reach Natural Area	50.14	0.00	fee	20020930003999	2422069023
			fee	20010430001936	2422069038
			fee	20060325002453	2422069047
			fee	20000223001400	2422069076
			fee	20020930003999	2422069107
			fee	199906090895	2422069109
			fee	199906090895	2422069113
			fee	20020930003999	2422069120
			fee	199906090895	2422069126
			fee	199906090895	2422069121
Little Snow Creek Wetlands Natural Area	7.25	0.00	fee	9712171715	3022069006
			fee	9712171715	3022069006
Log Cabin Reach Natural Area	118.20	0.00	fee	20051218001559	2223069053
			fee	20031218001559	2223069054
			fee	20031218001559	2223069055
			fee	20031218001560	2223069056
			fee	20031218001559	2223069057
Lower Bear Creek Natural Area	11.59	0.00	fee	20031218001559	2223069058
			fee	20050923002627	3126069016
Lower Lions Reach Natural Area	2.25	0.00	fee	199812292095	3126069038
			fee	199812292095	3126069038
Lower Newaukum Creek Natural Area	30.01	0.00	fee	20030915001592	3223069034
			fee	20030915001592	3223069115
Lower Newaukum Creek Natural Area			fee	20060919000298	3321069033
			fee	20060919000298	3321069034
			fee	20060919000298	3321069042
			fee	20060919000298	3321069043
			fee	20060919000298	3321069044
Lower Peterson Creek Corridor Natural Area	66.64	0.00	fee	20000315001600	0922069014
			fee	20011010000415	0922069151
			fee	20000315001600	0922069152

Site Name	Acres (Fee)	Acres (Easement)	Fee or Easement	Acquisition Deed Recording Numbers	Parcel Numbers
Three Forks Natural Area	267.32	0.00	fee	9611070455	0323089002
			fee	9009130663	3224089080
			fee	8810120739	3324089005
			fee	9010010815	3324089031
			fee	9404151411	3324089032
			fee	9707310459	3324089035
			fee	9408310922	3324089037
			fee	9410131120	3324089038
			fee	9411231904	3324089039
			fee	9403211582	3324089040
			fee	9403021764	3324089041
			fee	9403021764	3324089042
			fee	9812112657	3324089059
			fee	9206080603	3424089003
			fee	9206080603	3424089006
			fee	8805110850	3424089011
			fee	0000000000	3424089012
			fee	9008170662	3424089022
			fee	9006299006	3424089027
			fee	8012220660	3424089038
			fee	2000122800803	3424089074
			fee	9611070455	3424089077
			fee	8910131380	3424089099
			fee	8012220660	3424089100
			fee	9308202064	3424089115
			fee	9405271544	3424089116
			fee	9804010866	3424089120
a portion of Tollgate Farm	161.23	0.00	fee	20021230003464	0523089009
			fee	20021230003464	0523089010
			fee	20021230003464	0523089011
			fee	20021230003464	0523089012
			fee	20021230003464	0523089015
Tolt River Natural Area	263.92	0.00	fee	20041214002391	0125079001
			fee	20041214002391	1125079013
			fee	20060818000252	1125079020
			fee	20060317002434	1125079041
			fee	991021000293	1125079044
			fee	20060317002434	1125079056
			fee	20060818000252	1125079065
			fee	9310061053	1125079067
			fee	9310061053	1125079074
			fee	20060818000252	1125079076
			fee	20060818000252	1125079077
			fee	20060818000252	1125079078
			fee	20060818000252	1125079089
			fee	20020725002223	1425079010
			fee	9905141848	1425079013
			fee	20031027000767	1425079031
			fee	20030819002189	1425079032
			fee	20031231000356	1425079033
			fee	20031202001534	1425079035
			fee	20020628000898	1425079036
			fee	20020930004048	1425079040
			fee	20040114001712	1425079042
			fee	20031010001241	1425079044
			fee	19991222001463	1425079050
			fee	20021212001814	1425079052
			fee	991021000293	1425079058
Upper Bear Creek Natural Area	21.56	15.99	easement	9606051044	0826069068
			fee	199105221371	0826069042
			easement	9606050592	0826069049
			fee	9508170517	0826069064
			easement	9808071438	0826069100
			fee	9603250611	0826069144
			easement	9606121519	0826069202
			fee	9508170517	0826069218
			fee	9705011108	0826069246
			fee	9805182363	1726069040
			fee	9704180334	1726069097
			fee	20050421002256	1726069098
			fee	20050421002256	1726069107


Site Name	Acres (Fee)	Acres (Easement)	Fee or Easement/Acquisition Deed Recording Numbers/Parcel Numbers		
Upper Green River Watershed Forest	0.00	45040.48	easement (all) - Recording # 20081209000996 (all). Parcels: 0119109001, 0119119001, 0120099009, 0120109005, 0220109001, 0319109001, 0319119001, 0319129001, 0320099001, 0320119001, 0420099001, 0519109001, 0519119001, 0520099001, 0520099009, 0520119001, 0619119002, 0620099005, 0620119001, 0719119001, 0720099014, 0720109001, 0720119001, 0820099014, 0820109002, 0919109001, 0919119001, 0920099010, 0920109001, 0920119001, 1119109001, 1119119001, 1120109001, 1320099015, 1320109001, 1420109001, 1519119001, 1520099005, 1520109001, 1520119001, 1521099009, 1620109001, 1621099002, 1719119001, 1720099001, 1720109001, 1720119001, 1721099001, 1821099005, 1920099001, 1920109005, 1921099001, 1921119001, 2021099001, 2119119001, 2120099001, 2120119001, 2120119005, 2121099001, 2221099002, 2320099001, 2320119001, 2321099010, 2421099002, 2520099001, 2520119001, 2621099001, 2720099001, 2720119001, 2721099001, 2821099001, 2920099001, 2920109005, 2920119001, 2921099001, 2921119001, 3020109001, 3021099001, 3120109001, 3120119001, 3121099001, 3121119001, 3220119001, 3221099001, 3221099011, 3320109001, 3320119001, 3321099001, 3321099005, 3321119001, 3421099001, 3520099001, 3520119001, 3521099005, 3621099001		
Site Name	Acres (Fee)	Acres (Easement)	Fee or Easement	Acquisition Deed Recording Numbers	Parcel Numbers
Upper Raging River Forest	0.00	5732.60	easement	20090519001119	1123079005
			easement	20090519001119	1223079001
			easement	20090519001119	1223079005
			easement	20010813001364	1323079001
			easement	20090519001119	1623079002
			easement	20090519001119	1823079002
			easement	20090519001119	1823089001
			easement	20090519001119	1923089001
			easement	20010813001364	2023079003
			easement	20010813001364	2023079004
			easement	20010813001364	2023079012
			easement	20090519001119	2023089007
			easement	20090519001119	2123079001
			easement	20010813001364	2123079003
			easement	20010813001364	2223079001
			easement	20090519001119	2223079002
			easement	20090519001119	2623079001
			easement	20090519001119	2623079020
			easement	20090519001119	2623079023
			easement	20090519001119	2623079025
			easement	20090519001119	2623079033
			easement	20090519001119	2623079034
			easement	20090519001119	2623079035
			easement	20090519001119	2623079037
			easement	20090519001119	2623079038
			easement	20090519001119	2623079039
			easement	20090519001119	2723079001
			easement	20090519001119	2823079001
			easement	20090519001119	2823079005
			easement	20010813001364	2923079001
Wetland 14 Natural Area	40.53	0.00	fee	9804152030	3023069043
Wetland 79 Natural Area	6.87	0.00	fee	9811121286	2222069005
Total Acreage	Fee	Easement			
	13,450.50	142,668.54			



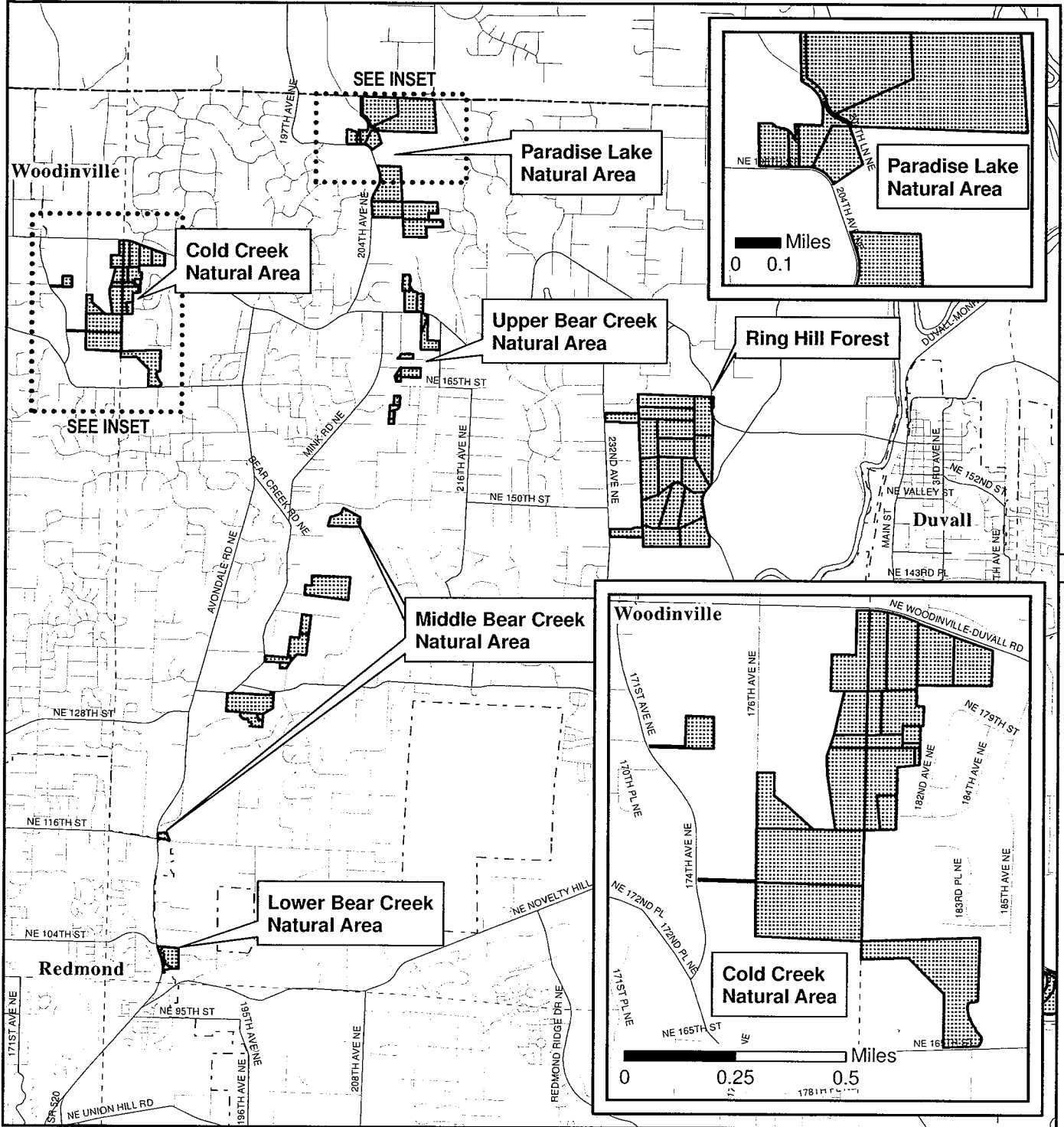
Inventory of High Conservation Value Properties Index To Maps



May 27, 2009



The information included on this map has been compiled by King County staff from a variety of sources and is subject to change without notice. King County makes no representations of warranties, express or implied, as to the accuracy, completeness, timeliness, or rights to the use of such information. King County shall not be liable for any general, special, indirect, incidental, or consequential damages including, but not limited to, lost revenues or lost profits resulting from the use or misuse of the information contained on this map. Any sale of this map or information on this map is prohibited except by written permission of King County.






Inventory of High Conservation Value Properties


Map 1 - T26-R6

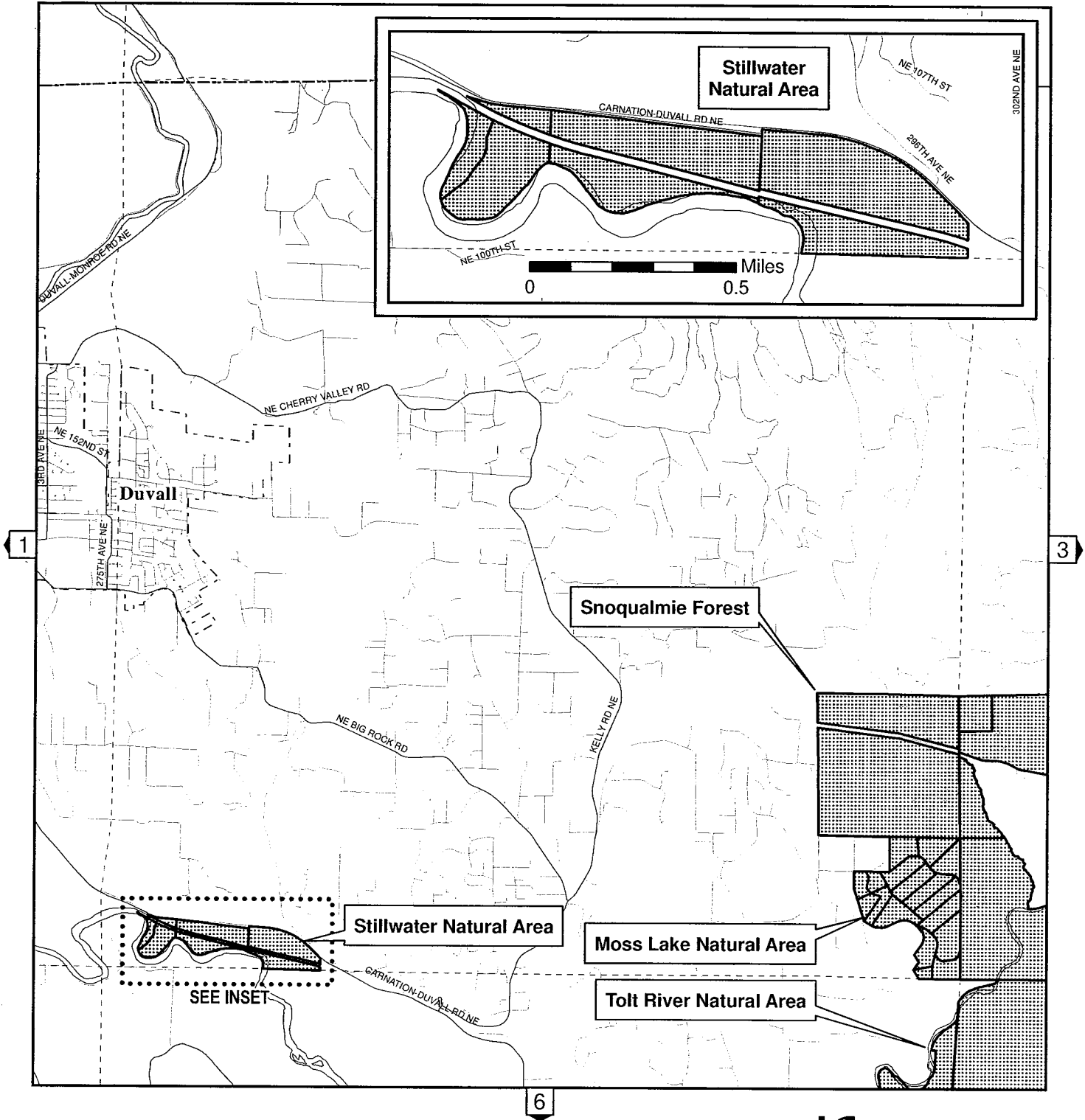


May 27, 2009

-  High Conservation Value Properties
-  Cities
-  Township Lines

The information included on this map has been compiled by King County staff from a variety of sources and is subject to change without notice. King County makes no representations of warranties, express or implied, as to the accuracy, completeness, timeliness, or rights to the use of such information. King County shall not be liable for any general, special, indirect, incidental, or consequential damages including, but not limited to, lost revenues or lost profits resulting from the use or misuse of the information contained on this map. Any sale of this map or information on this map is prohibited except by written permission of King County.








Inventory of High Conservation Value Properties


Map 2 - T26-R7

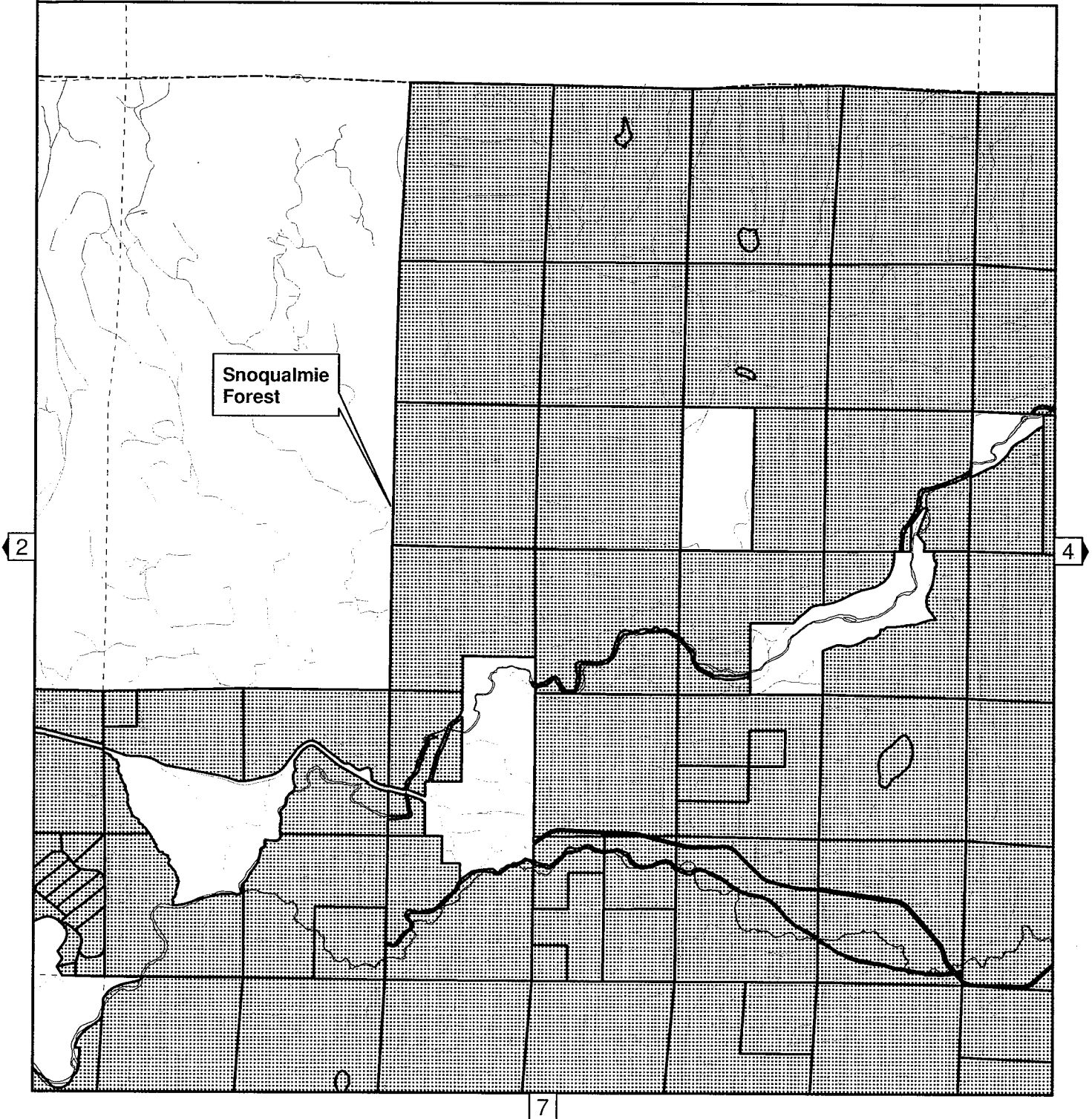
 **King County GIS CENTER**

May 27, 2009

-  High Conservation Value Properties
-  Cities
-  Township Lines

The information included on this map has been compiled by King County staff from a variety of sources and is subject to change without notice. King County makes no representations of warranties, express or implied, as to the accuracy, completeness, timeliness, or rights to the use of such information. King County shall not be liable for any general, special, indirect, incidental, or consequential damages including, but not limited to, lost revenues or lost profits resulting from the use or misuse of the information contained on this map. Any sale of this map or information on this map is prohibited except by written permission of King County.








Inventory of High Conservation Value Properties


Map 3 - T26-R8

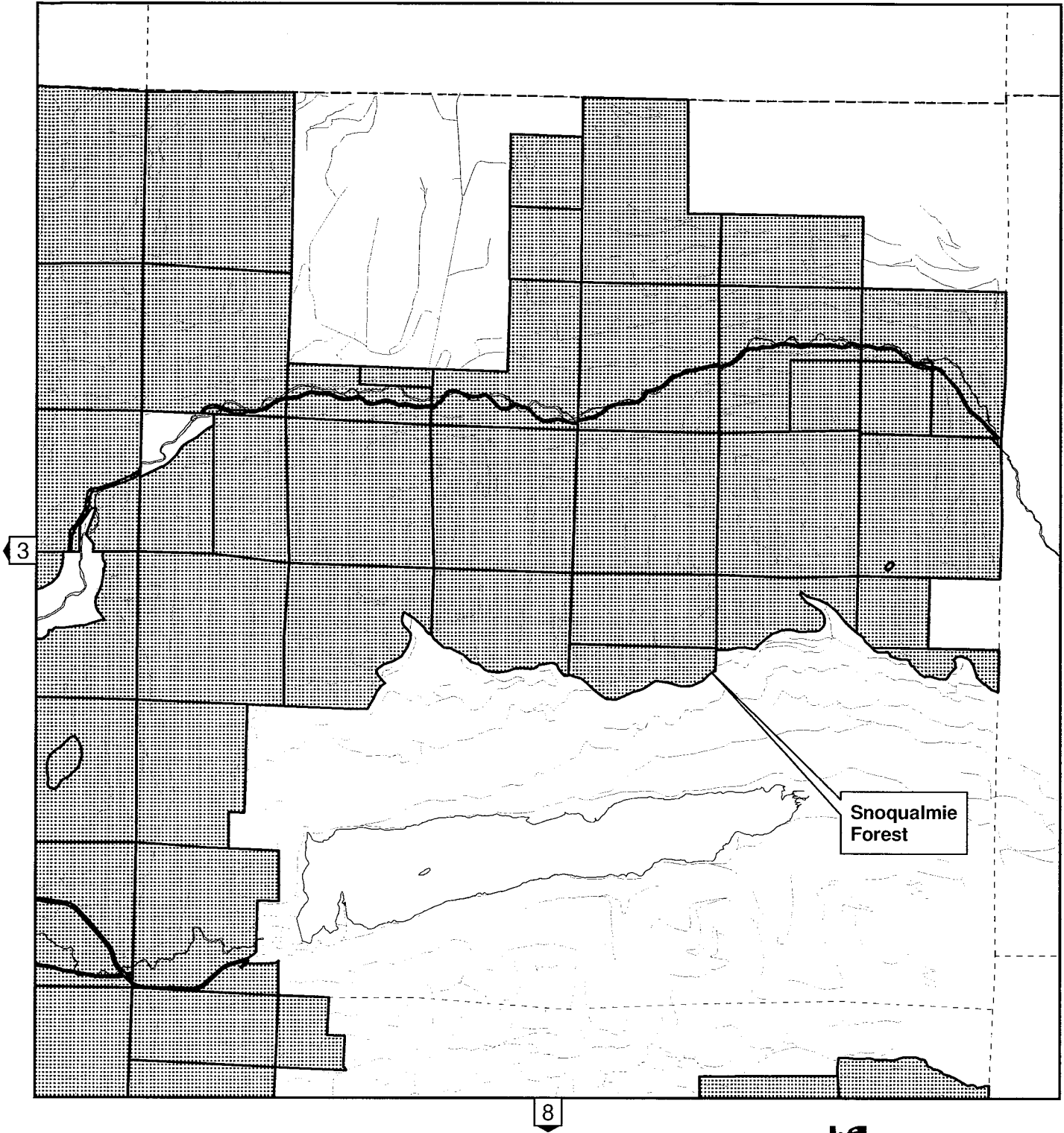
 **King County**
GIS CENTER

May 27, 2009

-  High Conservation Value Properties
-  Cities
-  Township Lines

The information included on this map has been compiled by King County staff from a variety of sources and is subject to change without notice. King County makes no representations of warranties, express or implied, as to the accuracy, completeness, timeliness, or rights to the use of such information. King County shall not be liable for any general, special, indirect, incidental, or consequential damages including, but not limited to, lost revenues or lost profits resulting from the use or misuse of the information contained on this map. Any sale of this map or information on this map is prohibited except by written permission of King County.









Inventory of High Conservation Value Properties

Map 4 - T26-R9

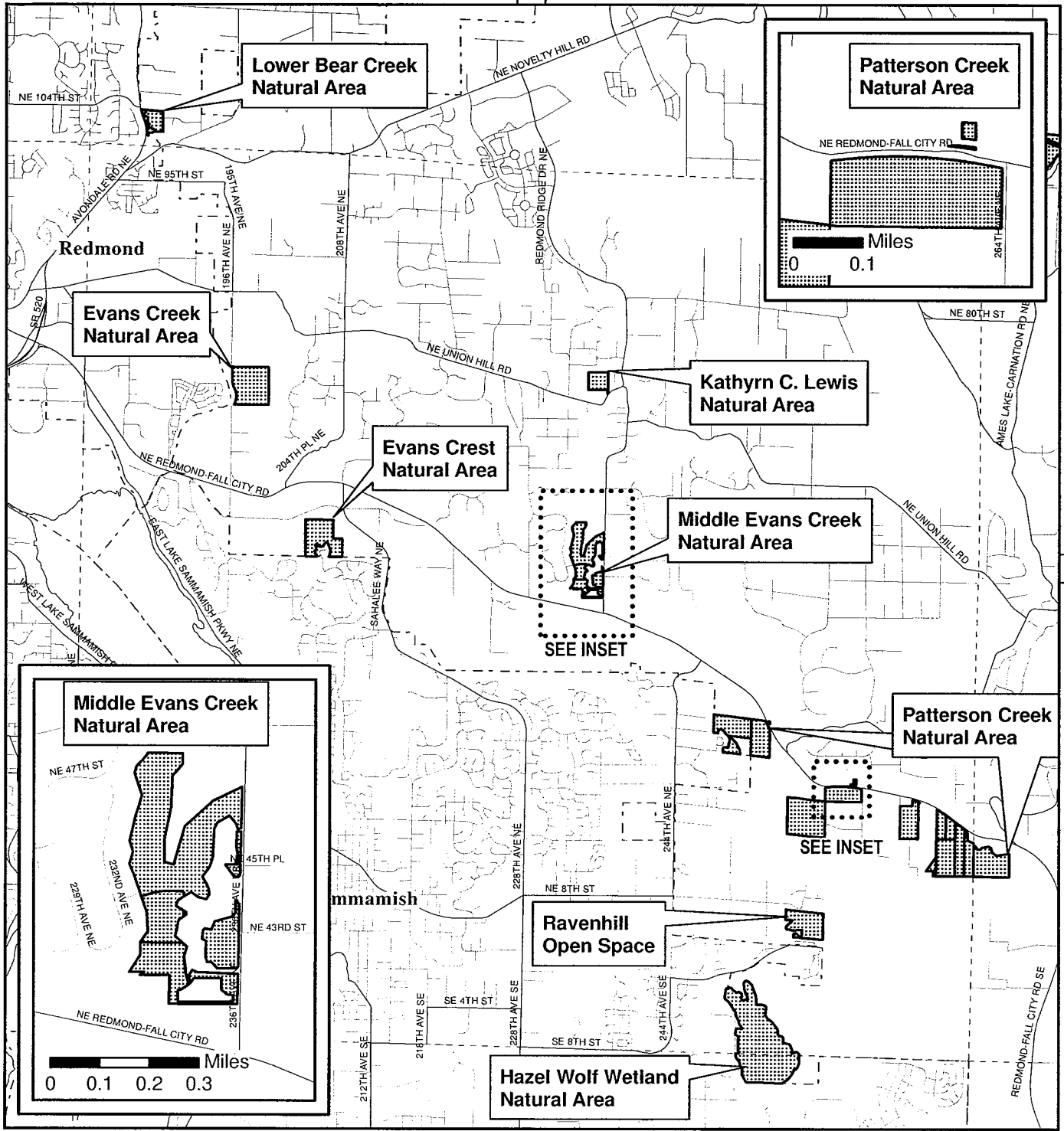


May 27, 2009

-  High Conservation Value Properties
-  Cities
-  Township Lines



The information included on this map has been compiled by King County staff from a variety of sources and is subject to change without notice. King County makes no representations of warranties, express or implied, as to the accuracy, completeness, timeliness, or rights to the use of such information. King County shall not be liable for any general, special, indirect, incidental, or consequential damages including, but not limited to, lost revenues or lost profits resulting from the use or misuse of the information contained on this map. Any sale of this map or information on this map is prohibited except by written permission of King County.







Inventory of High Conservation Value Properties

Map 5 - T25-R6



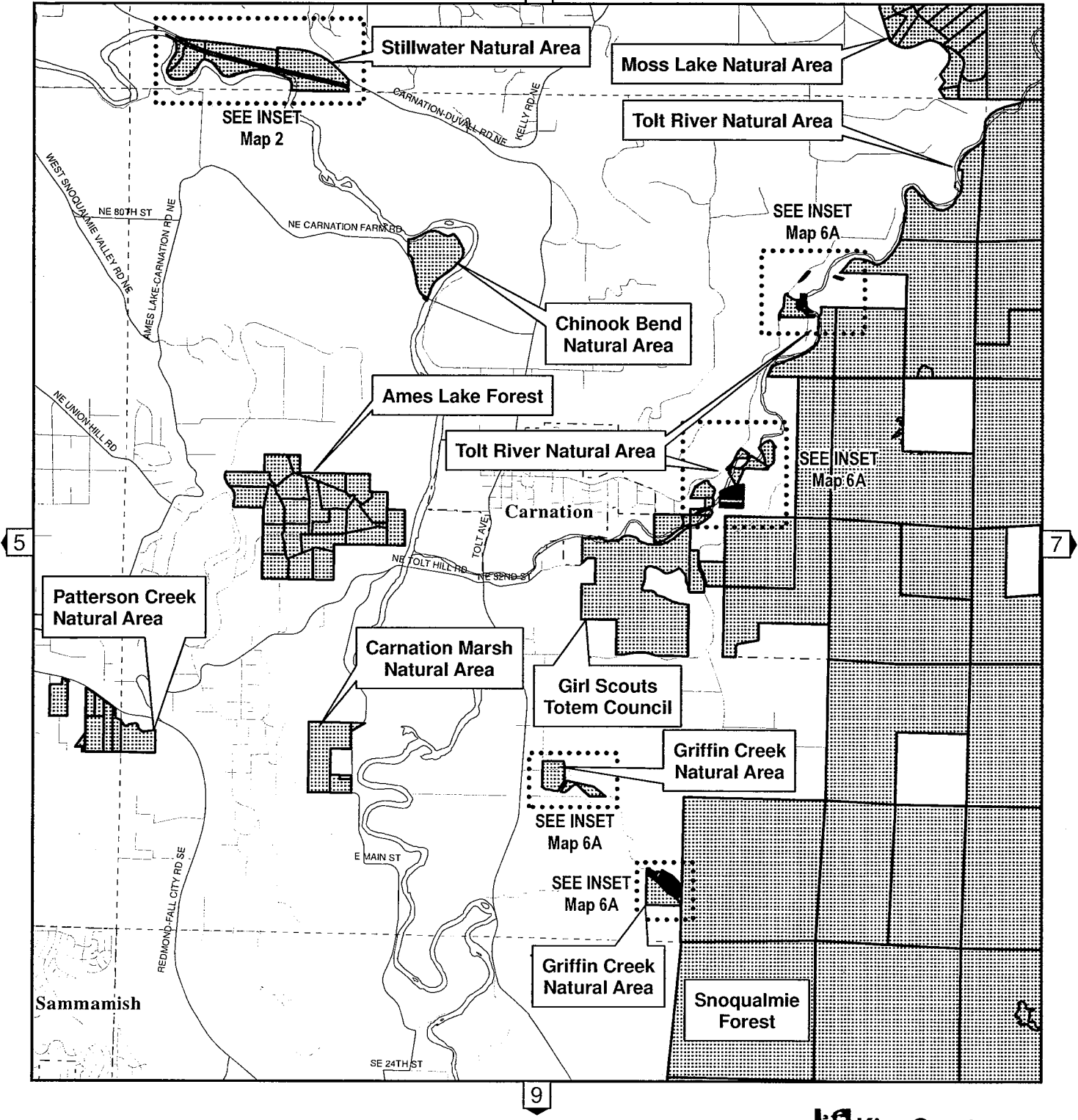
May 27, 2009

-  High Conservation Value Properties
-  Cities
-  Township Lines



The information included on this map has been compiled by King County staff from a variety of sources and is subject to change without notice. King County makes no representations of warranties, express or implied, as to the accuracy, completeness, timeliness, or rights to the use of such information. King County shall not be liable for any general, special, indirect, incidental, or consequential damages including, but not limited to, lost revenues or lost profits resulting from the use or misuse of the information contained on this map. Any sale of this map or information on this map is prohibited except by written permission of King County.

2






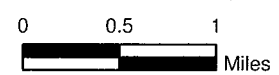
Inventory of High Conservation Value Properties

Map 6 - T25-R7

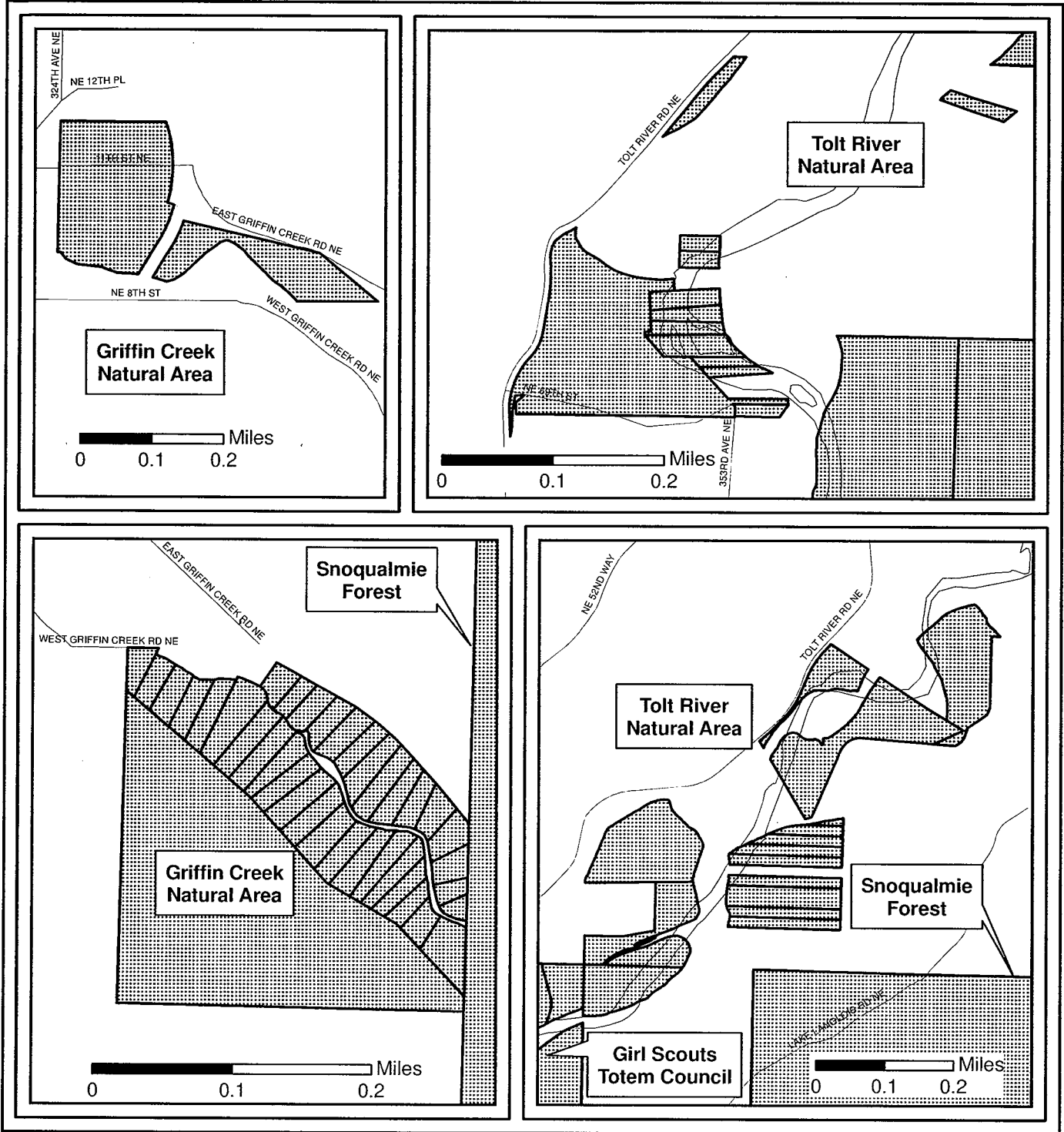


May 27, 2009

-  High Conservation Value Properties
-  Cities
-  Township Lines



The information included on this map has been compiled by King County staff from a variety of sources and is subject to change without notice. King County makes no representations of warranties, express or implied, as to the accuracy, completeness, timeliness, or rights to the use of such information. King County shall not be liable for any general, special, indirect, incidental, or consequential damages including, but not limited to, lost revenues or lost profits resulting from the use or misuse of the information contained on this map. Any sale of this map or information on this map is prohibited except by written permission of King County.






Inventory of High Conservation Value Properties

Map 6A - T25-R7 Insets



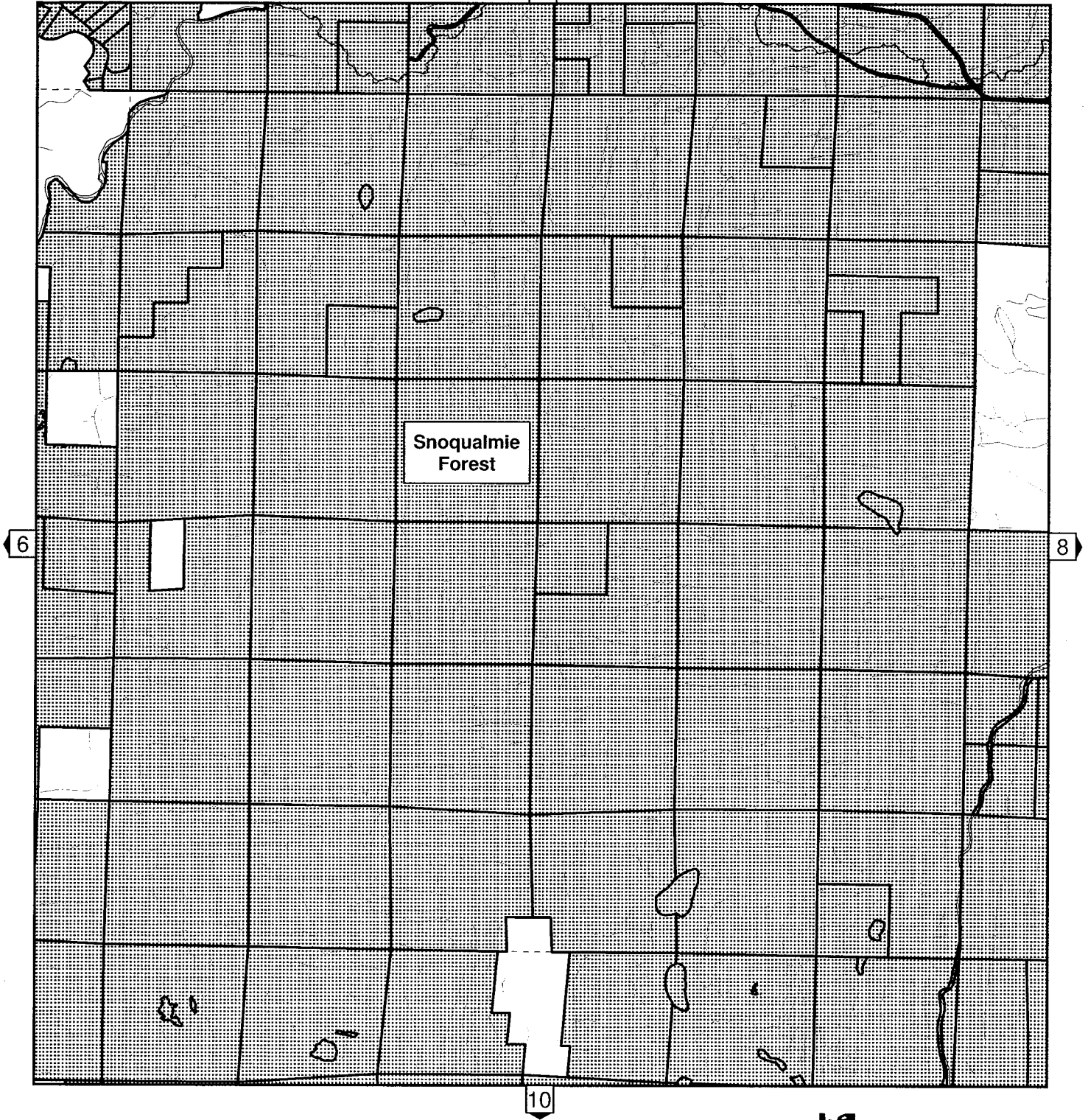
May 27, 2009

-  High Conservation Value Properties
-  Cities
-  Township Lines



The information included on this map has been compiled by King County staff from a variety of sources and is subject to change without notice. King County makes no representations of warranties, express or implied, as to the accuracy, completeness, timeliness, or rights to the use of such information. King County shall not be liable for any general, special, indirect, incidental, or consequential damages including, but not limited to, lost revenues or lost profits resulting from the use or misuse of the information contained on this map. Any sale of this map or information on this map is prohibited except by written permission of King County.

3






Inventory of High Conservation Value Properties


Map 7 - T25-R8



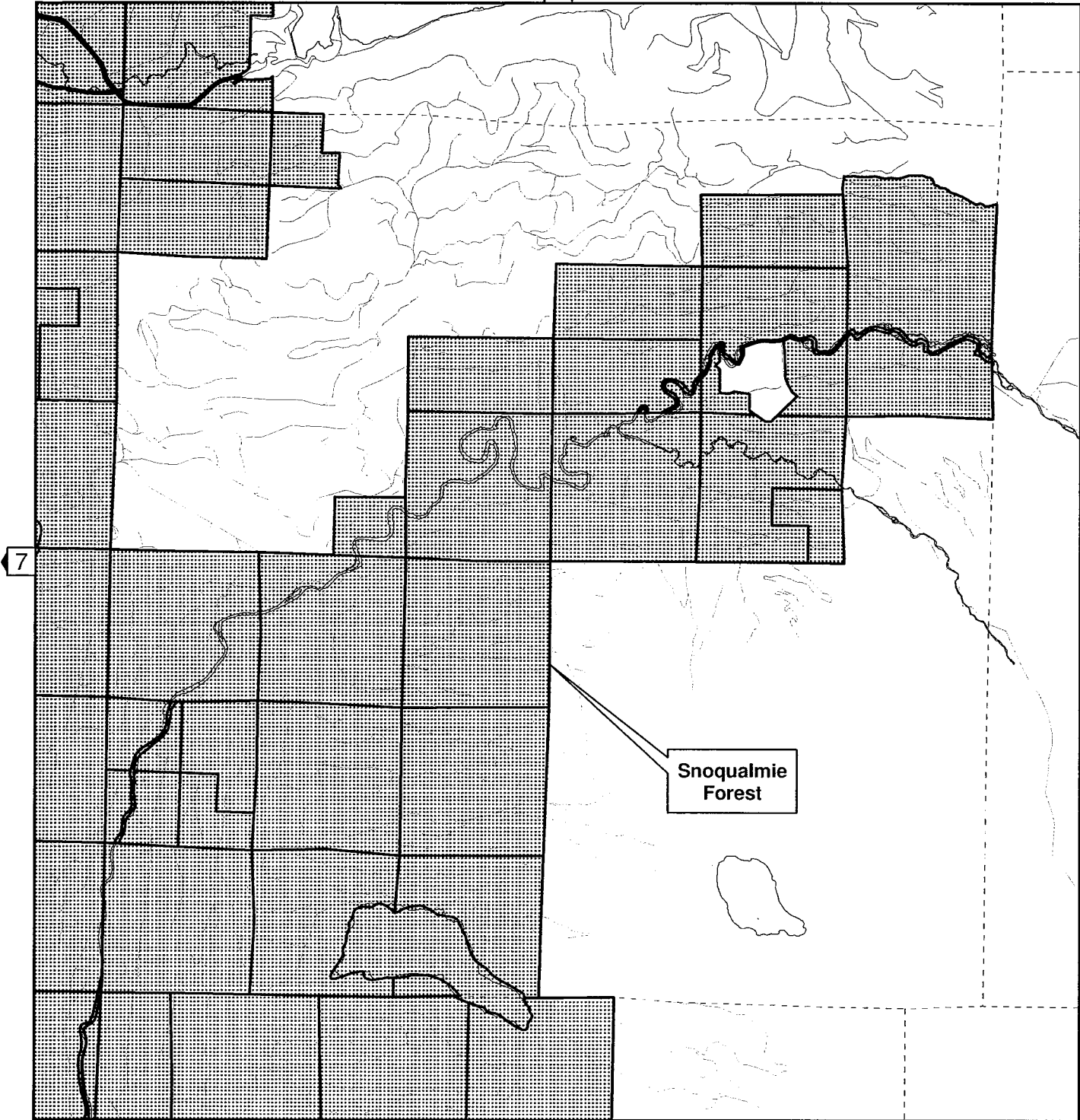
May 27, 2009

-  High Conservation Value Properties
-  Cities
-  Township Lines

The information included on this map has been compiled by King County staff from a variety of sources and is subject to change without notice. King County makes no representations of warranties, express or implied, as to the accuracy, completeness, timeliness, or rights to the use of such information. King County shall not be liable for any general, special, indirect, incidental, or consequential damages including, but not limited to, lost revenues or lost profits resulting from the use or misuse of the information contained on this map. Any sale of this map or information on this map is prohibited except by written permission of King County.



4






Inventory of High Conservation Value Properties


Map 8 - T25-R9

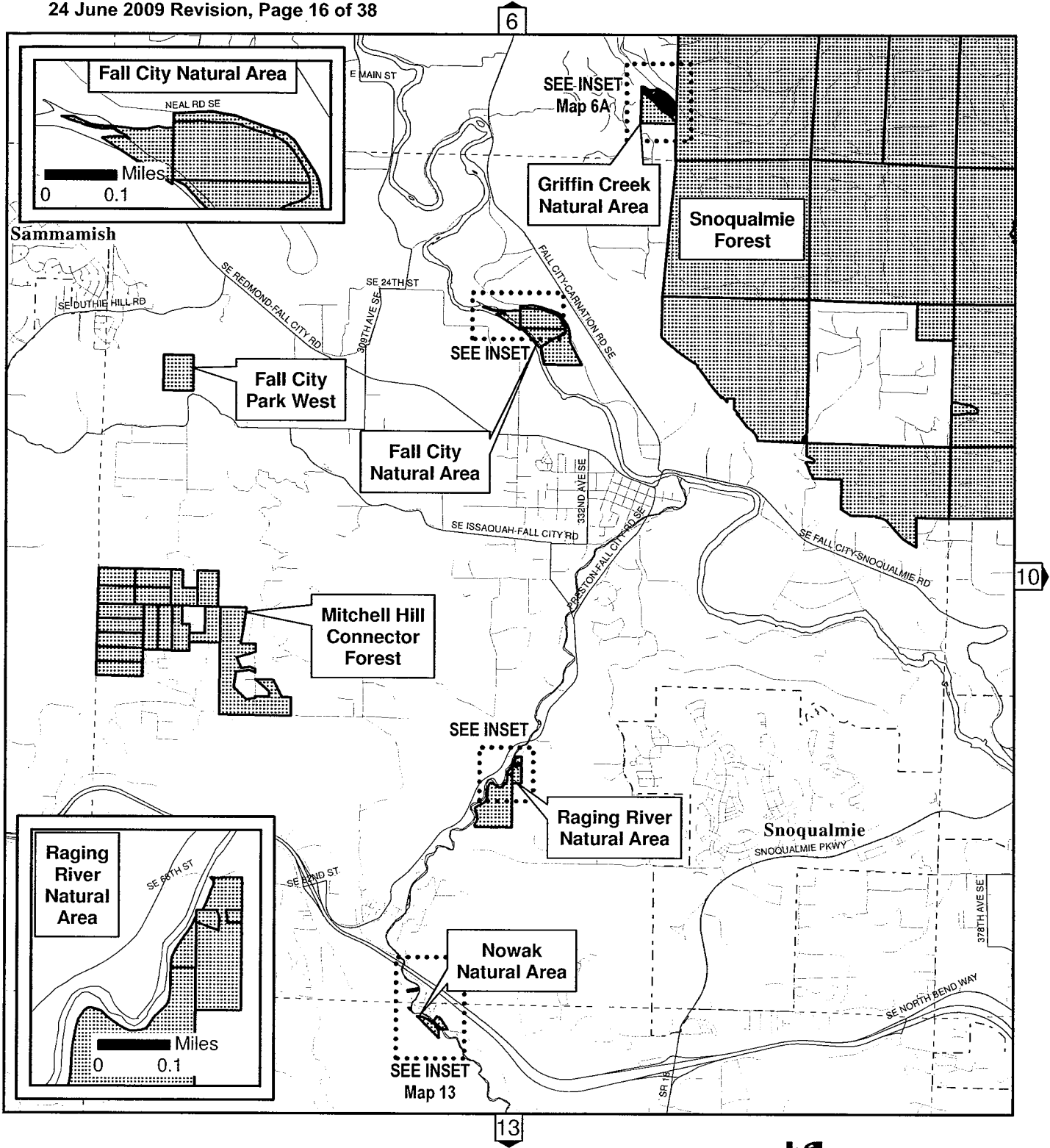


May 27, 2009

-  High Conservation Value Properties
-  Cities
-  Township Lines

The information included on this map has been compiled by King County staff from a variety of sources and is subject to change without notice. King County makes no representations of warranties, express or implied, as to the accuracy, completeness, timeliness, or rights to the use of such information. King County shall not be liable for any general, special, indirect, incidental, or consequential damages including, but not limited to, lost revenues or lost profits resulting from the use or misuse of the information contained on this map. Any sale of this map or information on this map is prohibited except by written permission of King County.








Inventory of High Conservation Value Properties


Map 9 - T24-R7

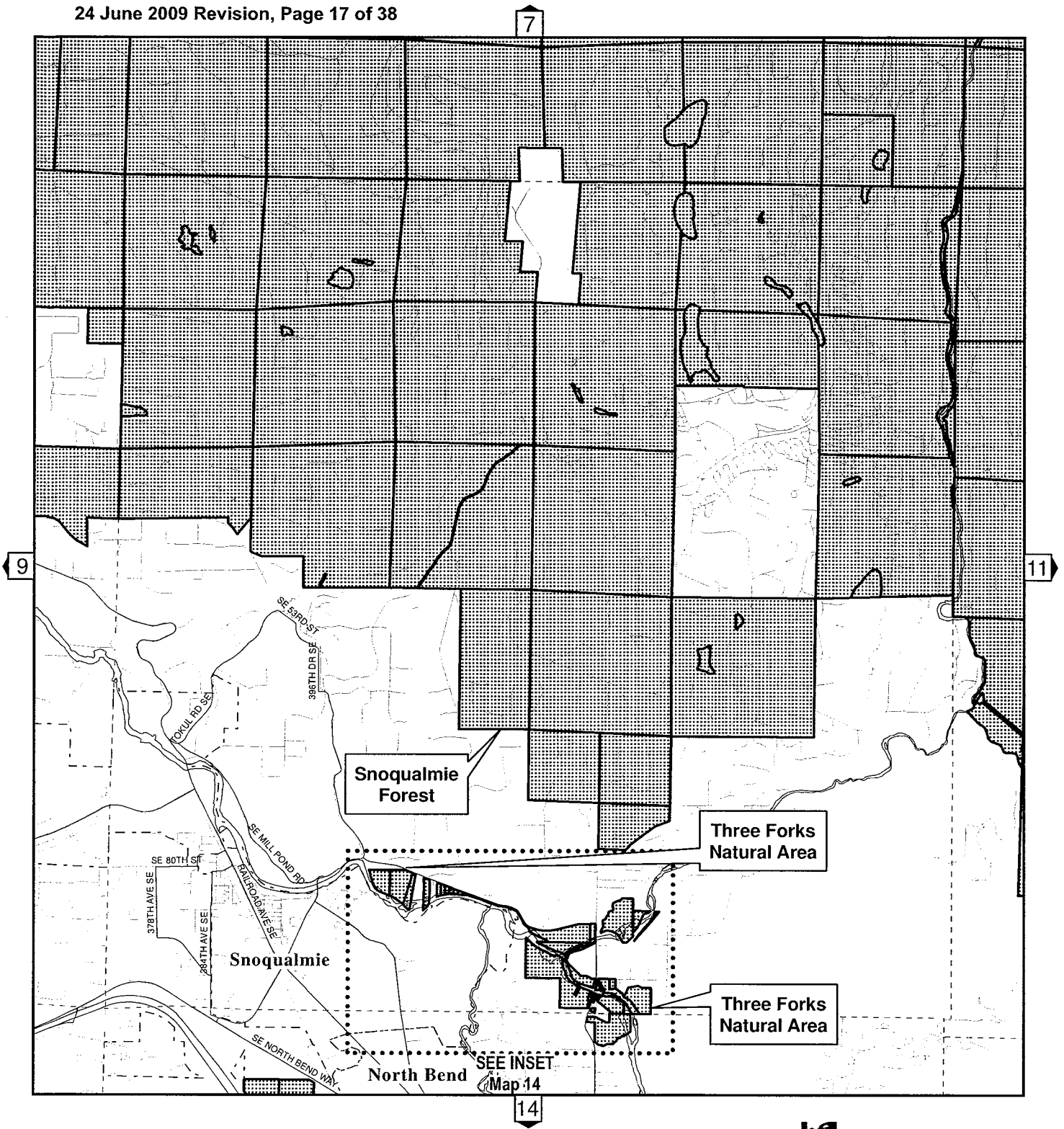


May 27, 2009

-  High Conservation Value Properties
-  Cities
-  Township Lines

The information included on this map has been compiled by King County staff from a variety of sources and is subject to change without notice. King County makes no representations of warranties, express or implied, as to the accuracy, completeness, timeliness, or rights to the use of such information. King County shall not be liable for any general, special, indirect, incidental, or consequential damages including, but not limited to, lost revenues or lost profits resulting from the use or misuse of the information contained on this map. Any sale of this map or information on this map is prohibited except by written permission of King County.








Inventory of High Conservation Value Properties


Map 10 - T24-R8

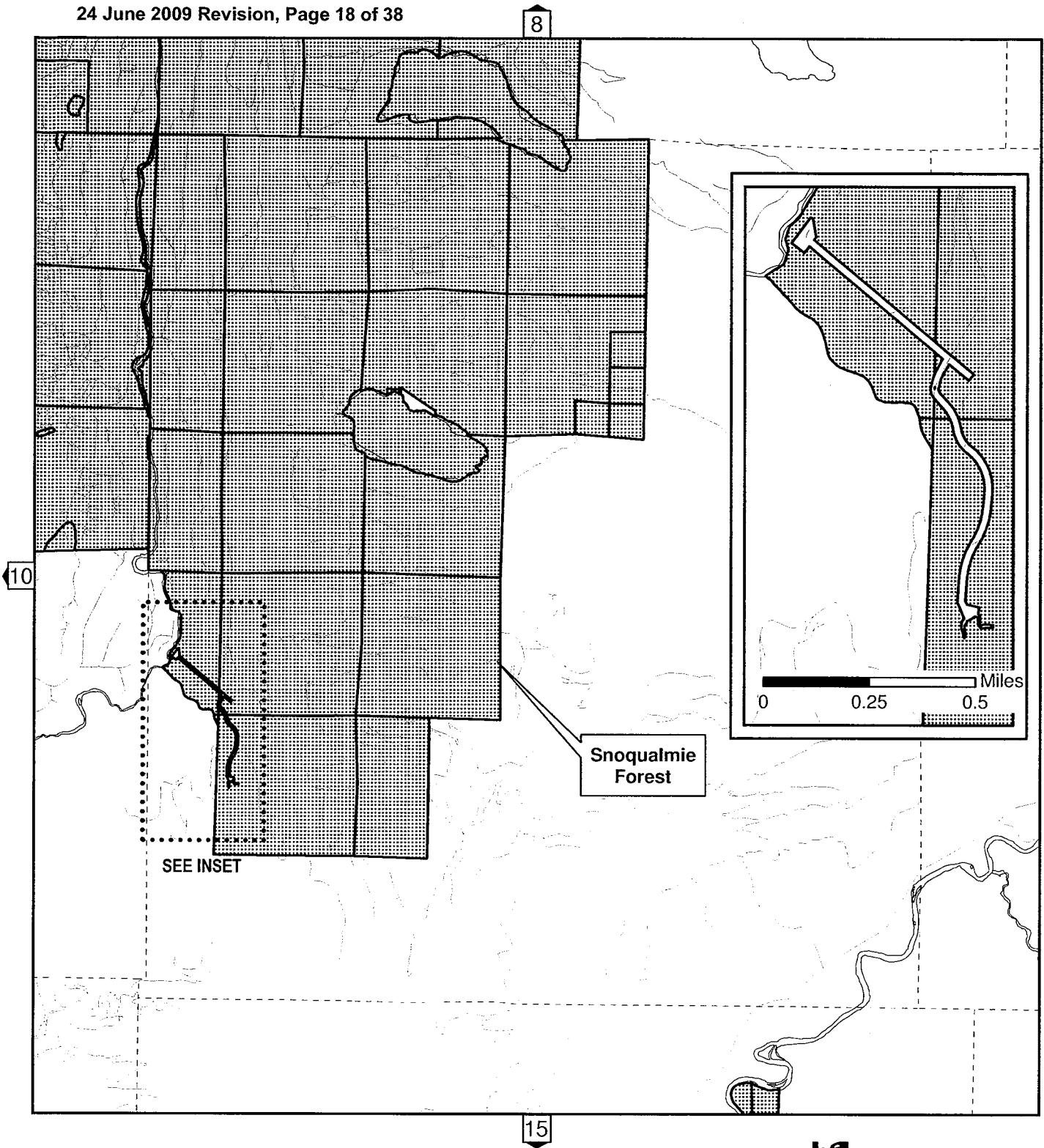


May 27, 2009

-  High Conservation Value Properties
-  Cities
-  Township Lines

The information included on this map has been compiled by King County staff from a variety of sources and is subject to change without notice. King County makes no representations of warranties, express or implied, as to the accuracy, completeness, timeliness, or rights to the use of such information. King County shall not be liable for any general, special, indirect, incidental, or consequential damages including, but not limited to, lost revenues or lost profits resulting from the use or misuse of the information contained on this map. Any sale of this map or information on this map is prohibited except by written permission of King County.








Inventory of High Conservation Value Properties


Map 11 - T24-R9

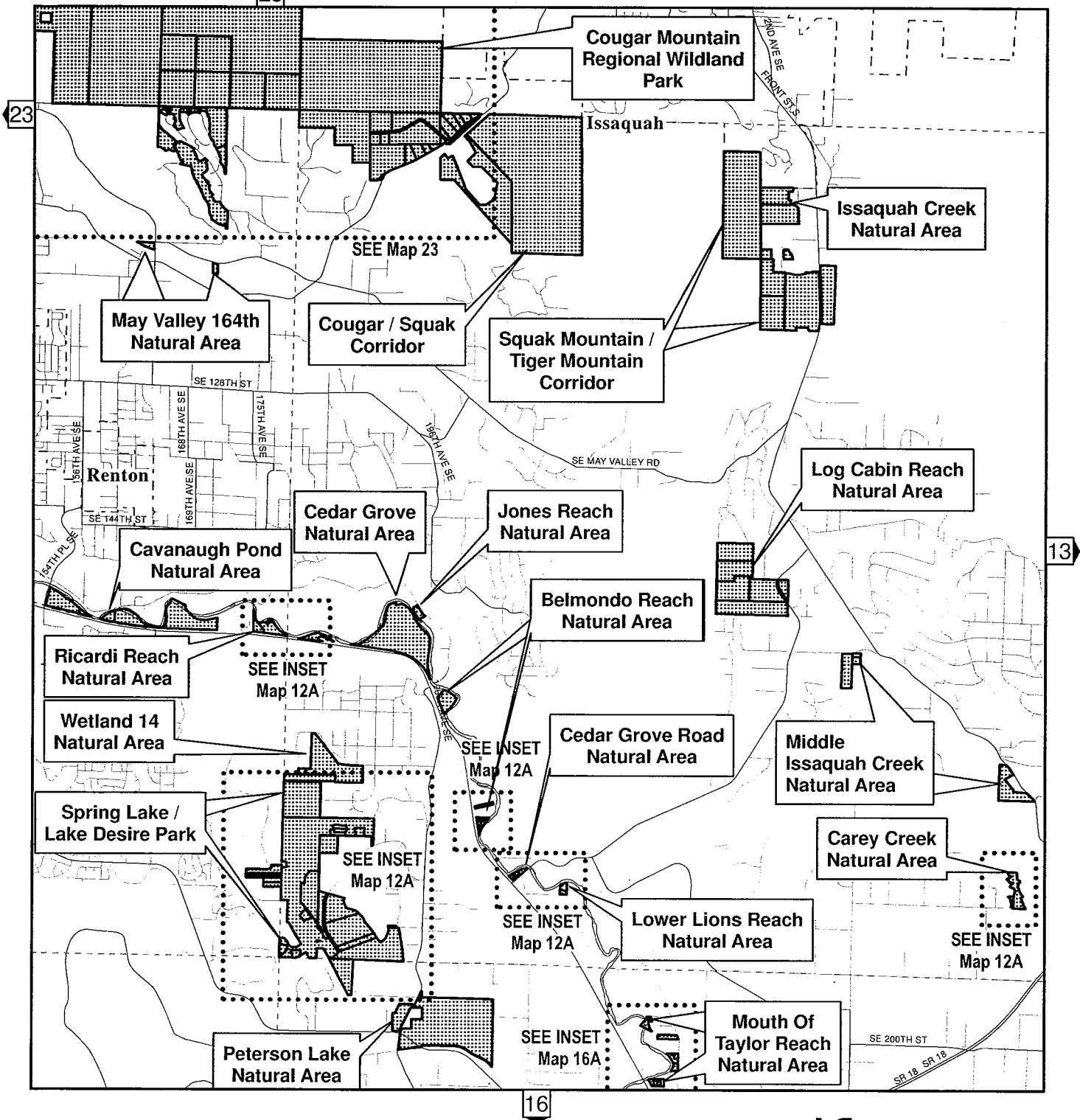
 **King County GIS CENTER**

May 27, 2009

-  High Conservation Value Properties
-  Cities
-  Township Lines

The information included on this map has been compiled by King County staff from a variety of sources and is subject to change without notice. King County makes no representations of warranties, express or implied, as to the accuracy, completeness, timeliness, or rights to the use of such information. King County shall not be liable for any general, special, indirect, incidental, or consequential damages including, but not limited to, lost revenues or lost profits resulting from the use or misuse of the information contained on this map. Any sale of this map or information on this map is prohibited except by written permission of King County.








Inventory of High Conservation Value Properties


Map 12 - T23-R6

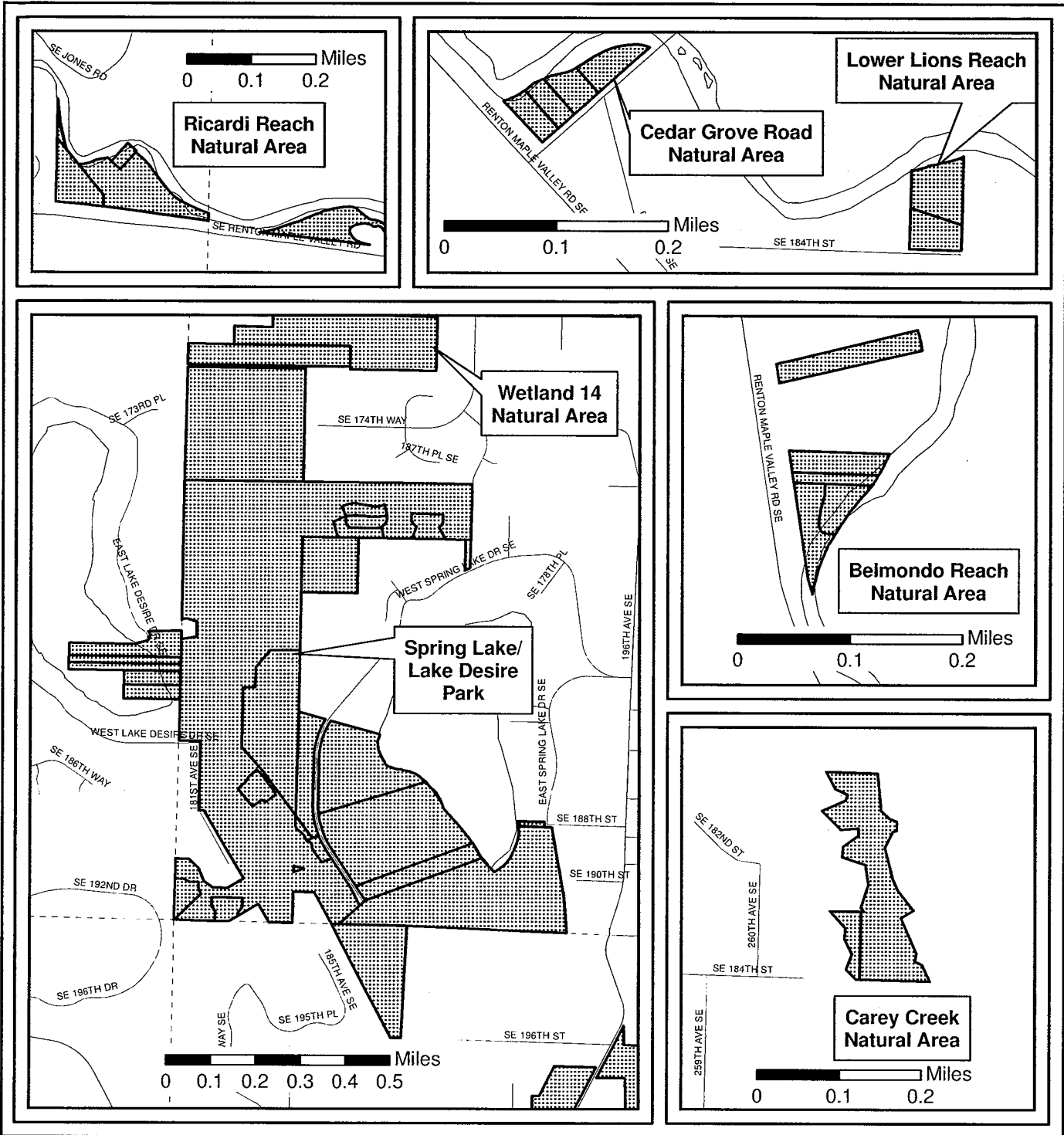
King County GIS CENTER

May 27, 2009

-  High Conservation Value Properties
-  Cities
-  Township Lines




The information included on this map has been compiled by King County staff from a variety of sources and is subject to change without notice. King County makes no representations of warranties, express or implied, as to the accuracy, completeness, timeliness, or rights to the use of such information. King County shall not be liable for any general, special, indirect, incidental, or consequential damages including, but not limited to, lost revenues or lost profits resulting from the use or misuse of the information contained on this map. Any sale of this map or information on this map is prohibited except by written permission of King County.





Inventory of High Conservation Value Properties

Map 12A - T23-R6 Insets

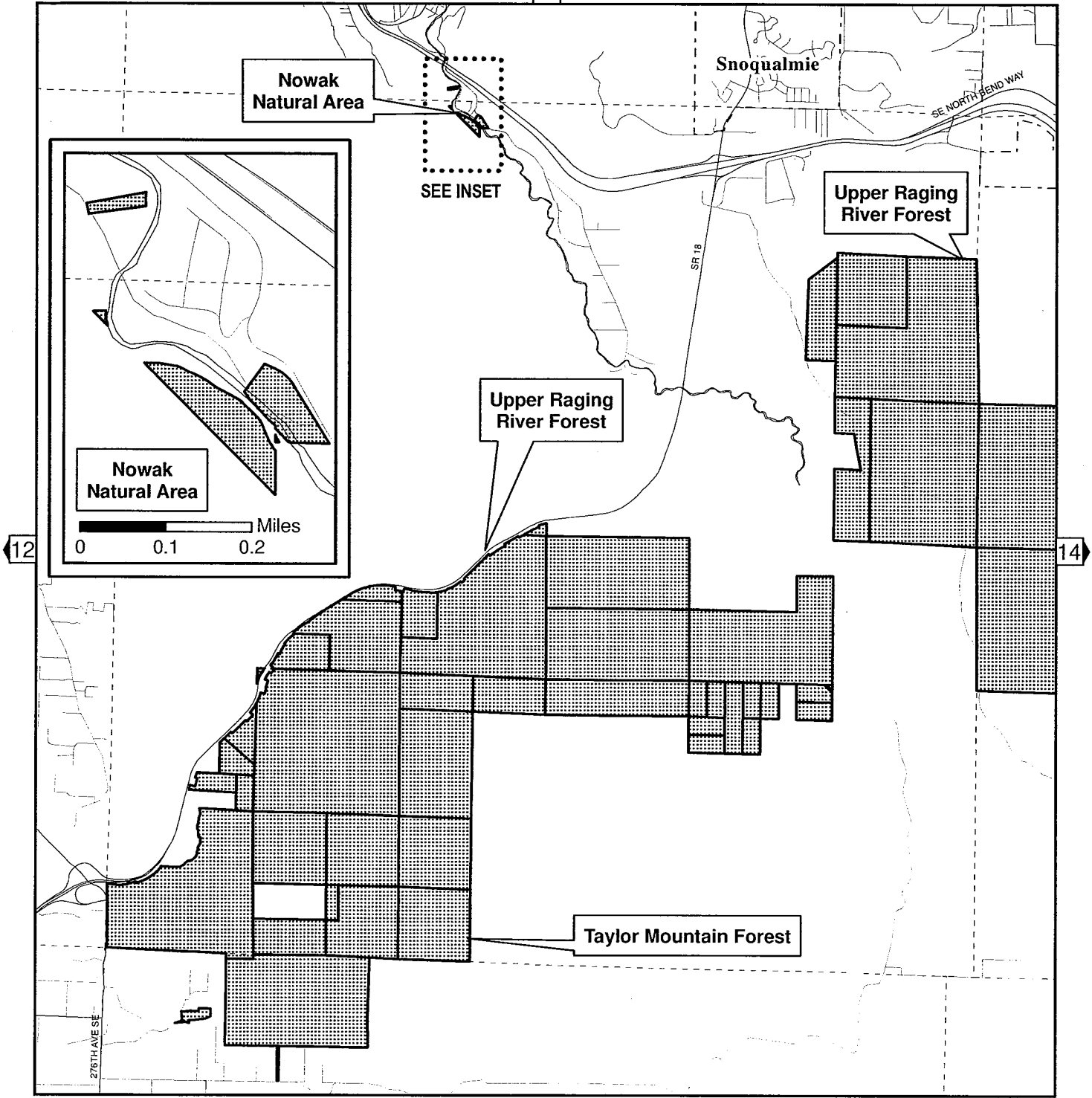
-  High Conservation Value Properties
-  Cities
-  Township Lines

The information included on this map has been compiled by King County staff from a variety of sources and is subject to change without notice. King County makes no representations of warranties, express or implied, as to the accuracy, completeness, timeliness, or rights to the use of such information. King County shall not be liable for any general, special, indirect, incidental, or consequential damages including, but not limited to, lost revenues or lost profits resulting from the use or misuse of the information contained on this map. Any sale of this map or information on this map is prohibited except by written permission of King County.



May 27, 2009









Inventory of High Conservation Value Properties

Map 13 - T23-R7

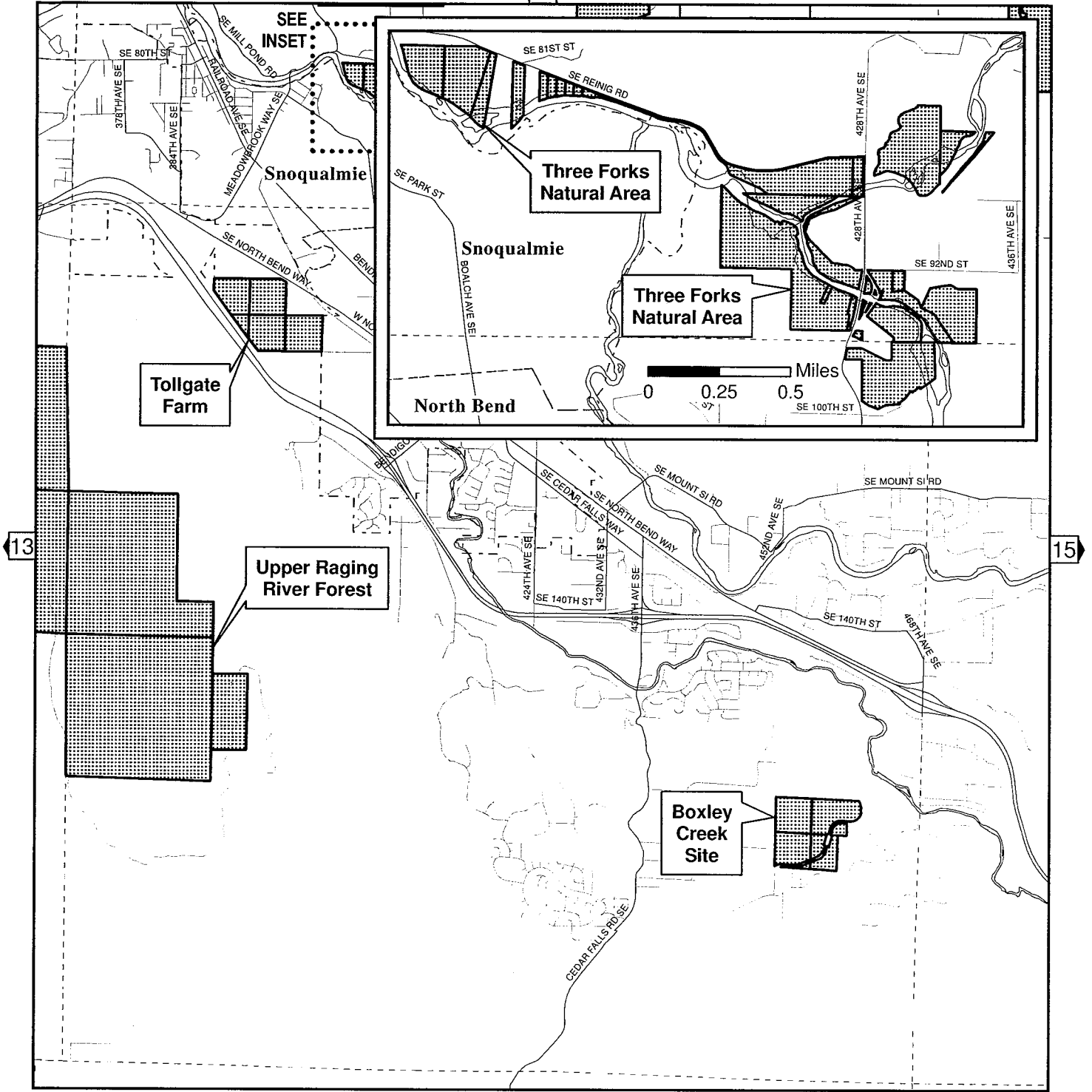


May 27, 2009

-  High Conservation Value Properties
-  Cities
-  Township Lines



The information included on this map has been compiled by King County staff from a variety of sources and is subject to change without notice. King County makes no representations of warranties, express or implied, as to the accuracy, completeness, timeliness, or rights to the use of such information. King County shall not be liable for any general, special, indirect, incidental, or consequential damages including, but not limited to, lost revenues or lost profits resulting from the use or misuse of the information contained on this map. Any sale of this map or information on this map is prohibited except by written permission of King County.






Inventory of High Conservation Value Properties


Map 14 - T23-R8

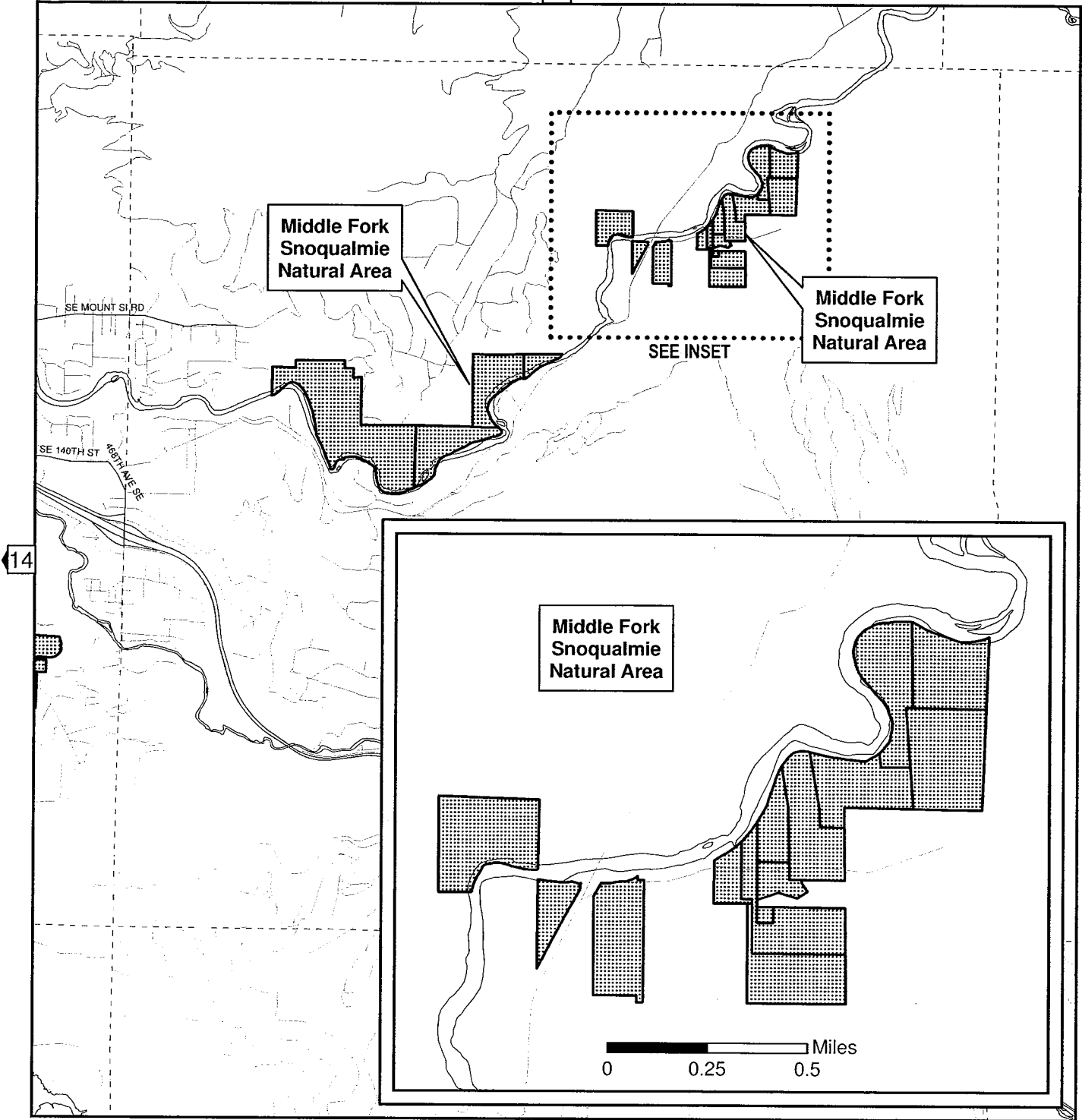


May 27, 2009

-  High Conservation Value Properties
-  Cities
-  Township Lines

The information included on this map has been compiled by King County staff from a variety of sources and is subject to change without notice. King County makes no representations of warranties, express or implied, as to the accuracy, completeness, timeliness, or rights to the use of such information. King County shall not be liable for any general, special, indirect, incidental, or consequential damages including, but not limited to, lost revenues or lost profits resulting from the use or misuse of the information contained on this map. Any sale of this map or information on this map is prohibited except by written permission of King County.








Inventory of High Conservation Value Properties

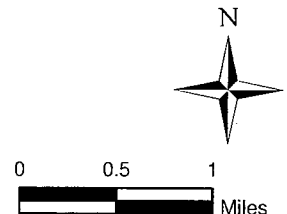
Map 15 - T23-R9

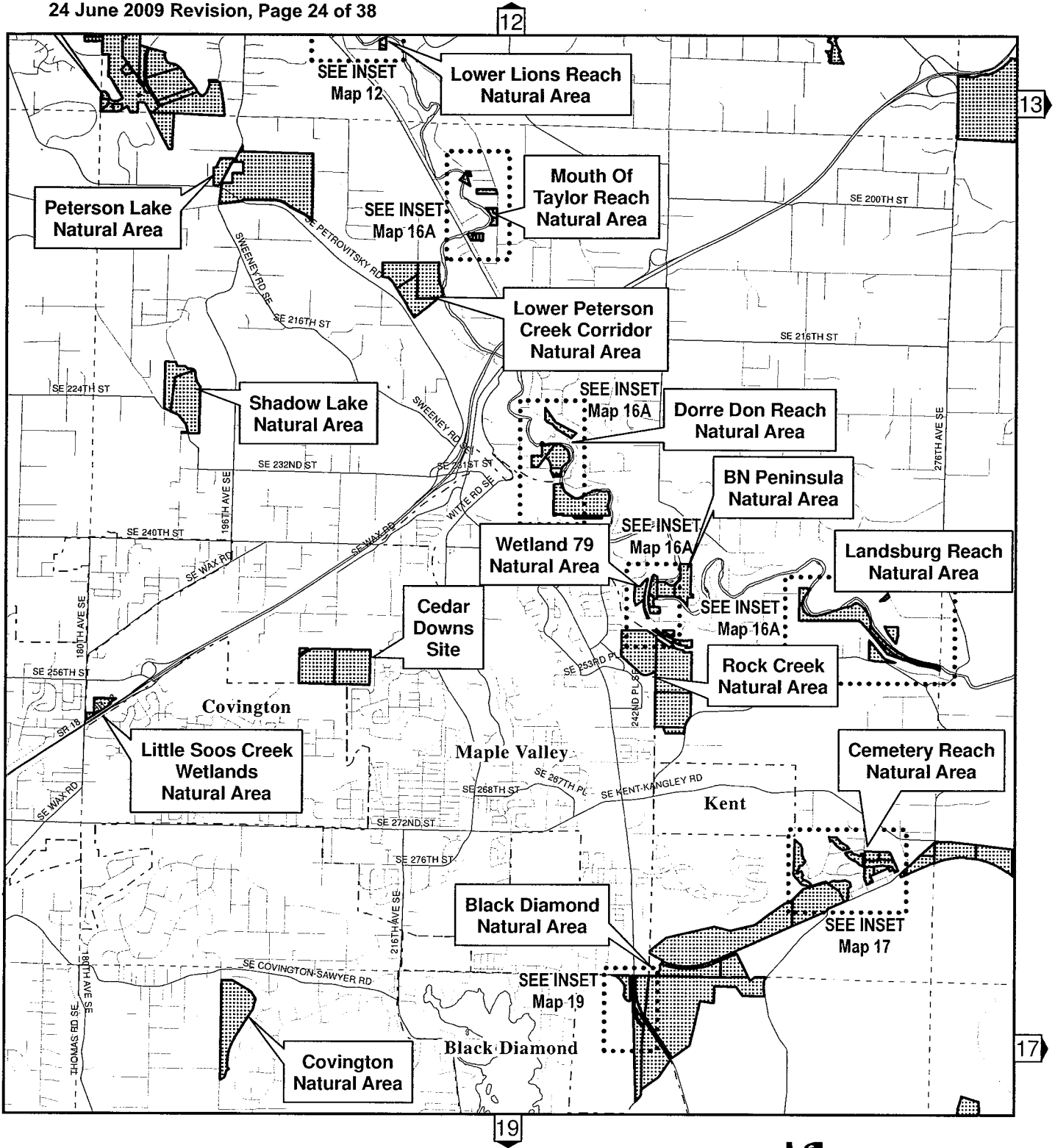


May 27, 2009

-  High Conservation Value Properties
-  Cities
-  Township Lines

The information included on this map has been compiled by King County staff from a variety of sources and is subject to change without notice. King County makes no representations of warranties, express or implied, as to the accuracy, completeness, timeliness, or rights to the use of such information. King County shall not be liable for any general, special, indirect, incidental, or consequential damages including, but not limited to, lost revenues or lost profits resulting from the use or misuse of the information contained on this map. Any sale of this map or information on this map is prohibited except by written permission of King County.









Inventory of High Conservation Value Properties

Map 16 - T22-R6

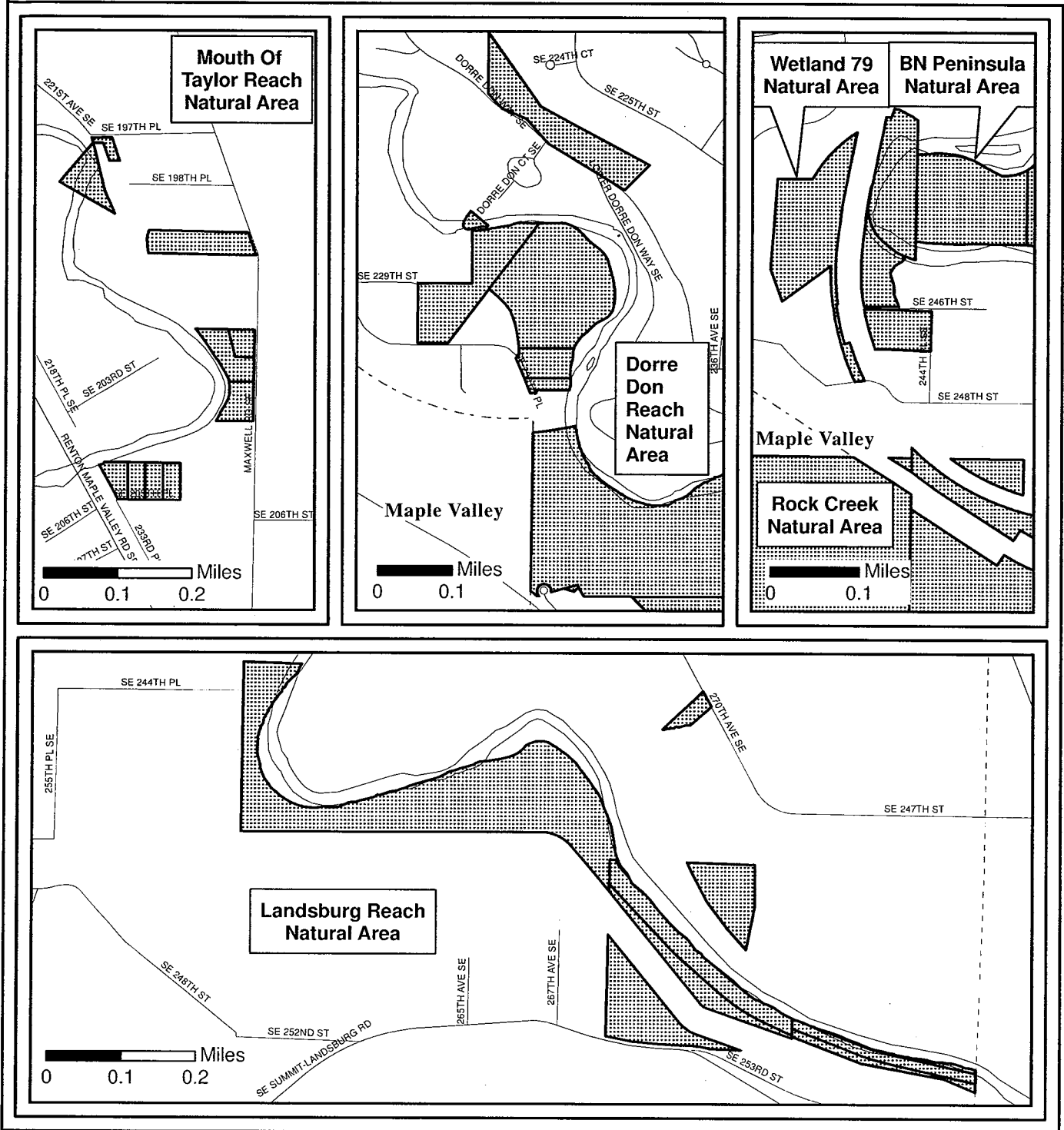


May 27, 2009

-  High Conservation Value Properties
-  Cities
-  Township Lines






The information included on this map has been compiled by King County staff from a variety of sources and is subject to change without notice. King County makes no representations of warranties, express or implied, as to the accuracy, completeness, timeliness, or rights to the use of such information. King County shall not be liable for any general, special, indirect, incidental, or consequential damages including, but not limited to, lost revenues or lost profits resulting from the use or misuse of the information contained on this map. Any sale of this map or information on this map is prohibited except by written permission of King County.



Inventory of High Conservation Value Properties

Map 16A - T22-R6 Insets

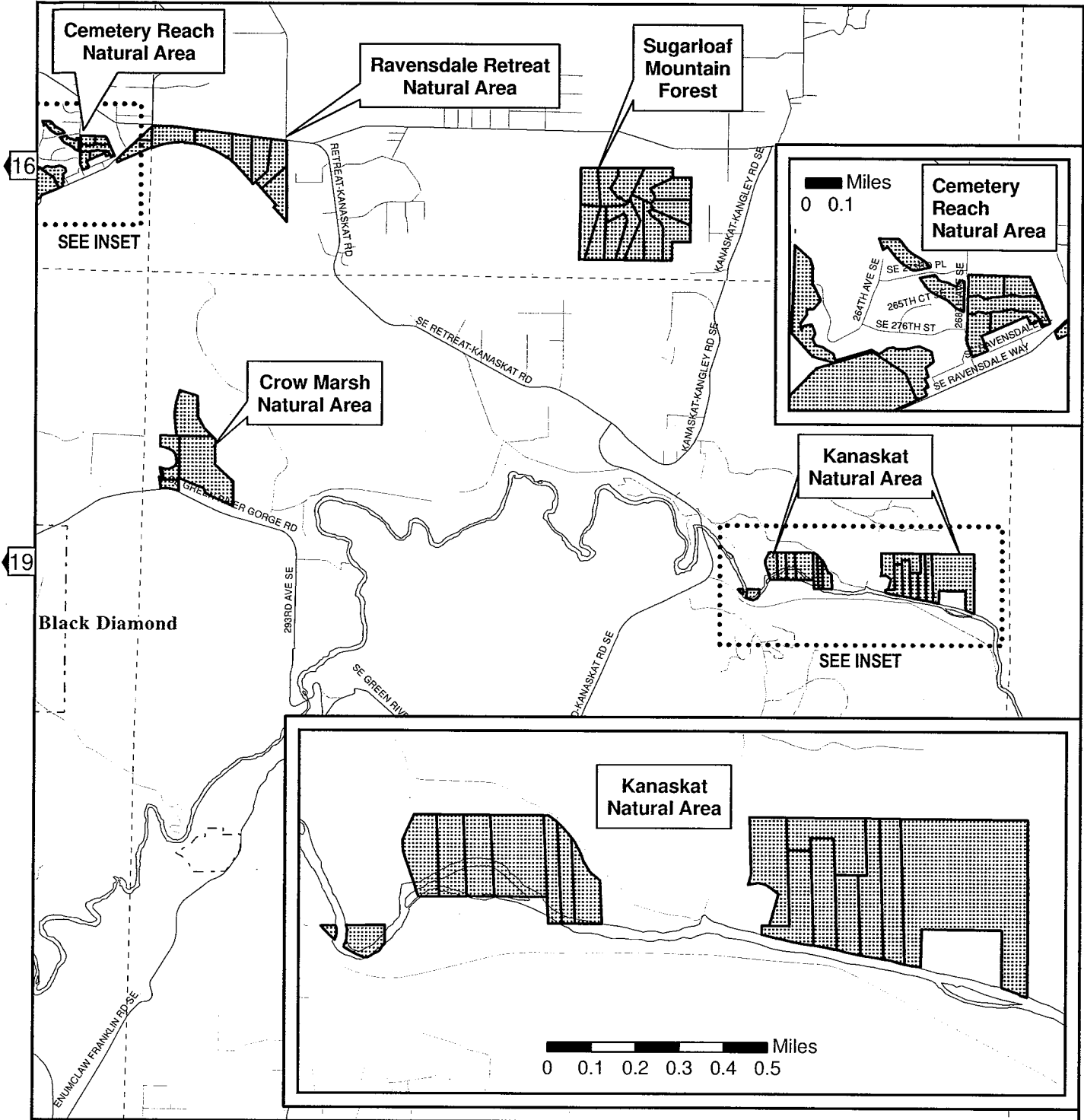
-  High Conservation Value Properties
-  Cities
-  Township Lines

The information included on this map has been compiled by King County staff from a variety of sources and is subject to change without notice. King County makes no representations of warranties, express or implied, as to the accuracy, completeness, timeliness, or rights to the use of such information. King County shall not be liable for any general, special, indirect, incidental, or consequential damages including, but not limited to, lost revenues or lost profits resulting from the use or misuse of the information contained on this map. Any sale of this map or information on this map is prohibited except by written permission of King County.






May 27, 2009





Inventory of High Conservation Value Properties

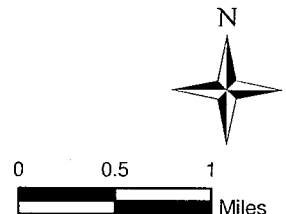
Map 17 - T22-R7, T21-R7

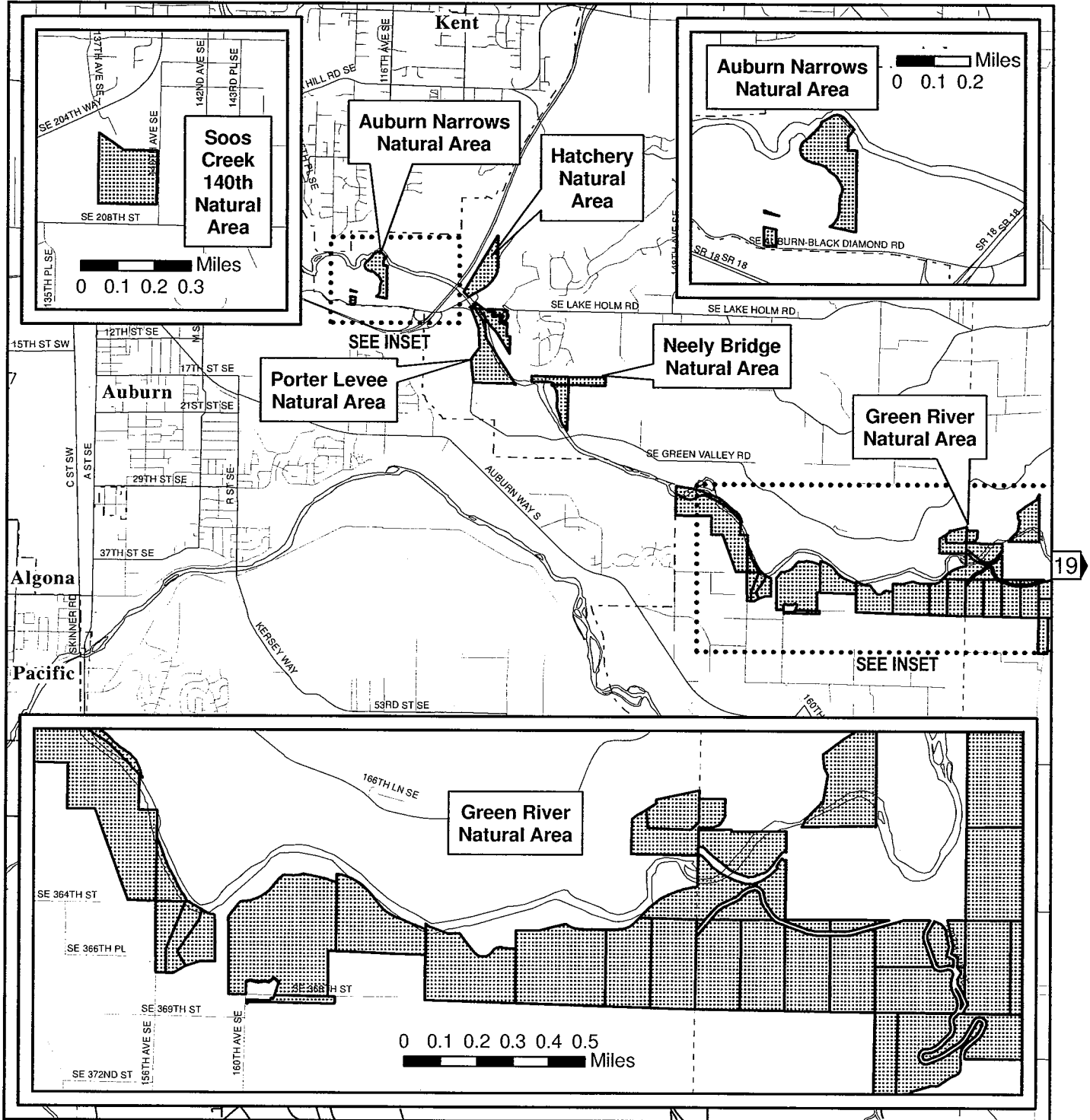
-  High Conservation Value Properties
-  Cities
-  Township Lines

The information included on this map has been compiled by King County staff from a variety of sources and is subject to change without notice. King County makes no representations of warranties, express or implied, as to the accuracy, completeness, timeliness, or rights to the use of such information. King County shall not be liable for any general, special, indirect, incidental, or consequential damages including, but not limited to, lost revenues or lost profits resulting from the use or misuse of the information contained on this map. Any sale of this map or information on this map is prohibited except by written permission of King County.



May 27, 2009








Inventory of High Conservation Value Properties

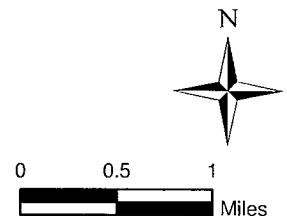
Map 18 - T21-R5



May 27, 2009

-  High Conservation Value Properties
-  Cities
-  Township Lines

The information included on this map has been compiled by King County staff from a variety of sources and is subject to change without notice. King County makes no representations of warranties, express or implied, as to the accuracy, completeness, timeliness, or rights to the use of such information. King County shall not be liable for any general, special, indirect, incidental, or consequential damages including, but not limited to, lost revenues or lost profits resulting from the use or misuse of the information contained on this map. Any sale of this map or information on this map is prohibited except by written permission of King County.

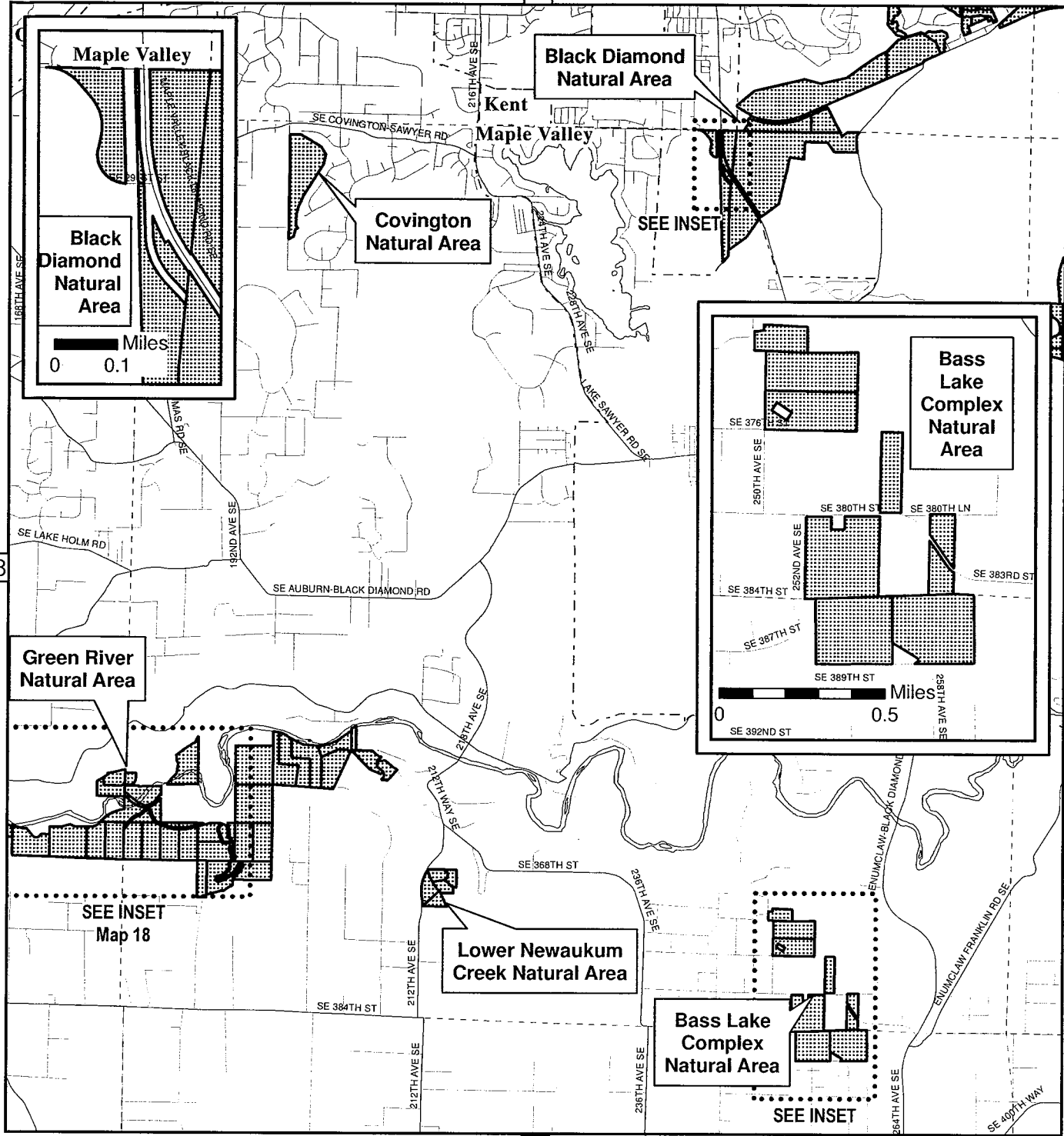


16

17

18

20






Inventory of High Conservation Value Properties


Map 19 - T21-R6

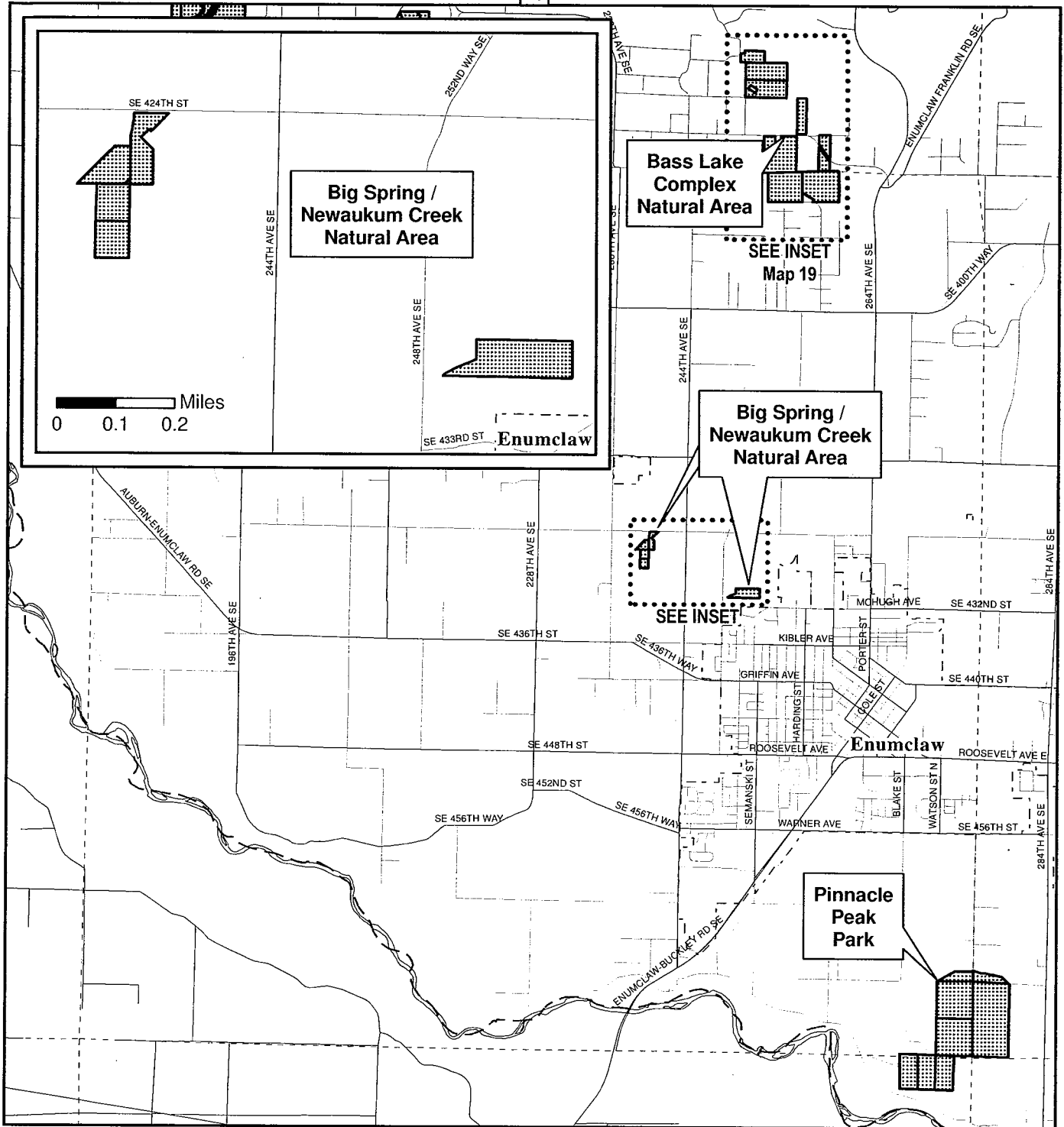


May 27, 2009

-  High Conservation Value Properties
-  Cities
-  Township Lines

The information included on this map has been compiled by King County staff from a variety of sources and is subject to change without notice. King County makes no representations of warranties, express or implied, as to the accuracy, completeness, timeliness, or rights to the use of such information. King County shall not be liable for any general, special, indirect, incidental, or consequential damages including, but not limited to, lost revenues or lost profits resulting from the use or misuse of the information contained on this map. Any sale of this map or information on this map is prohibited except by written permission of King County.








Inventory of High Conservation Value Properties


Map 20 - T20-R6

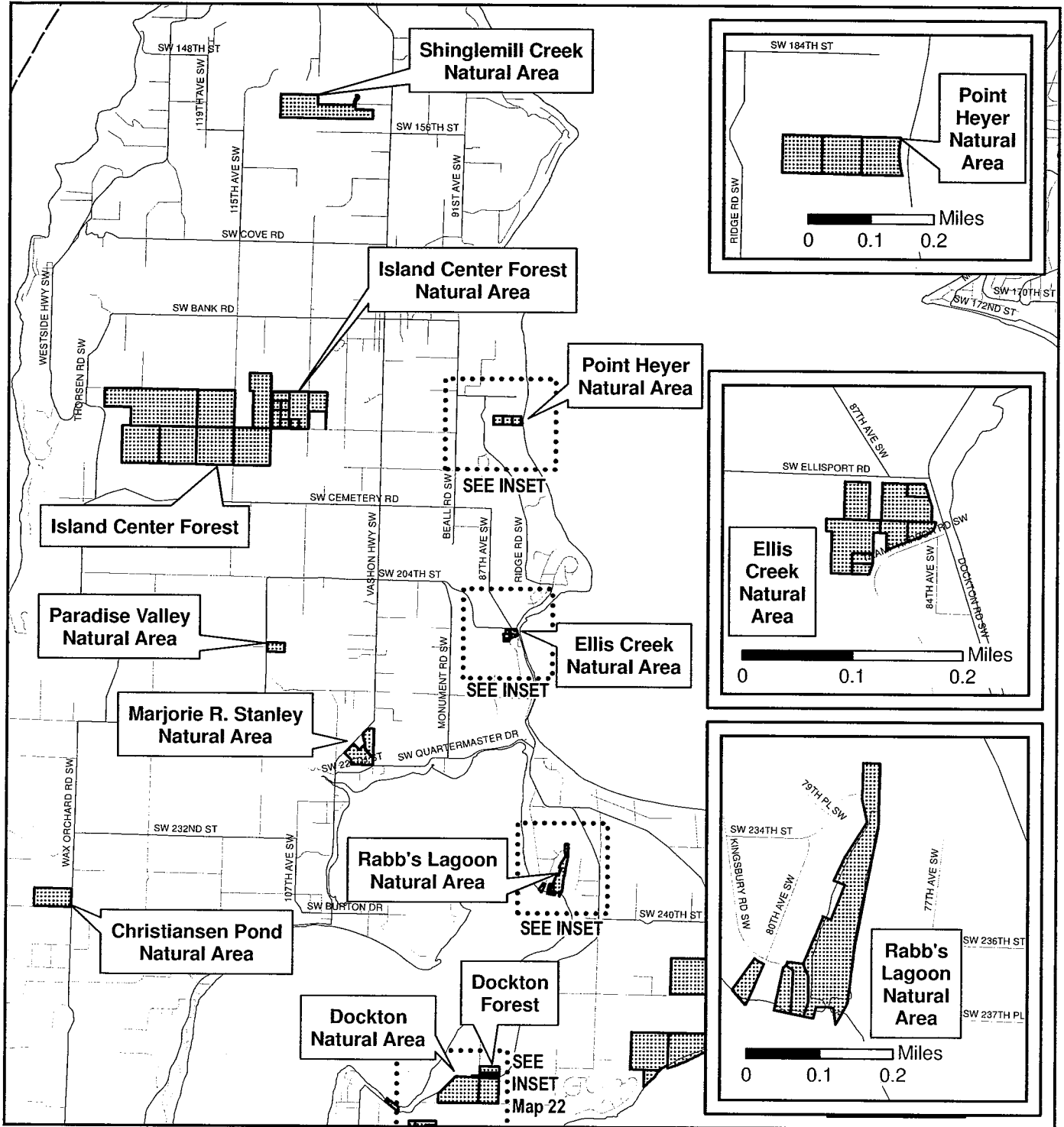


May 27, 2009

-  High Conservation Value Properties
-  Cities
-  Township Lines

The information included on this map has been compiled by King County staff from a variety of sources and is subject to change without notice. King County makes no representations of warranties, express or implied, as to the accuracy, completeness, timeliness, or rights to the use of such information. King County shall not be liable for any general, special, indirect, incidental, or consequential damages including, but not limited to, lost revenues or lost profits resulting from the use or misuse of the information contained on this map. Any sale of this map or information on this map is prohibited except by written permission of King County.





Inventory of High Conservation Value Properties

Map 21 - Vashon North

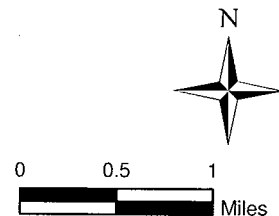
High Conservation Value Properties

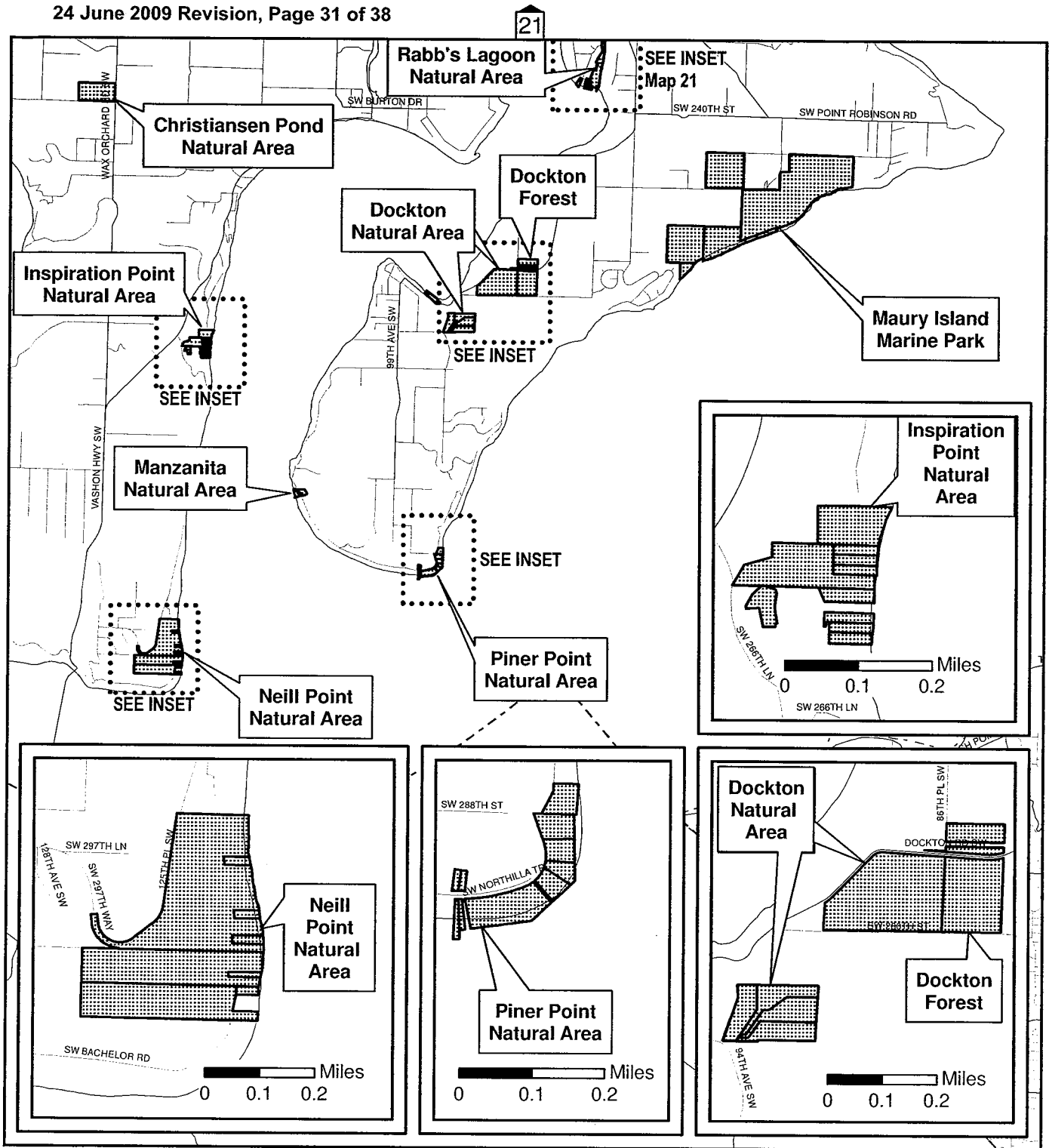
The information included on this map has been compiled by King County staff from a variety of sources and is subject to change without notice. King County makes no representations of warranties, express or implied, as to the accuracy, completeness, timeliness, or rights to the use of such information. King County shall not be liable for any general, special, indirect, incidental, or consequential damages including, but not limited to, lost revenues or lost profits resulting from the use or misuse of the information contained on this map. Any sale of this map or information on this map is prohibited except by written permission of King County.

\\gisnas1\projects\kcgis\client_services\dnp_director\09058_openspaceord\CharterAmendmentMaps2P21.mxd



May 27, 2009







Inventory of High Conservation Value Properties

Map 22 - Vashon South



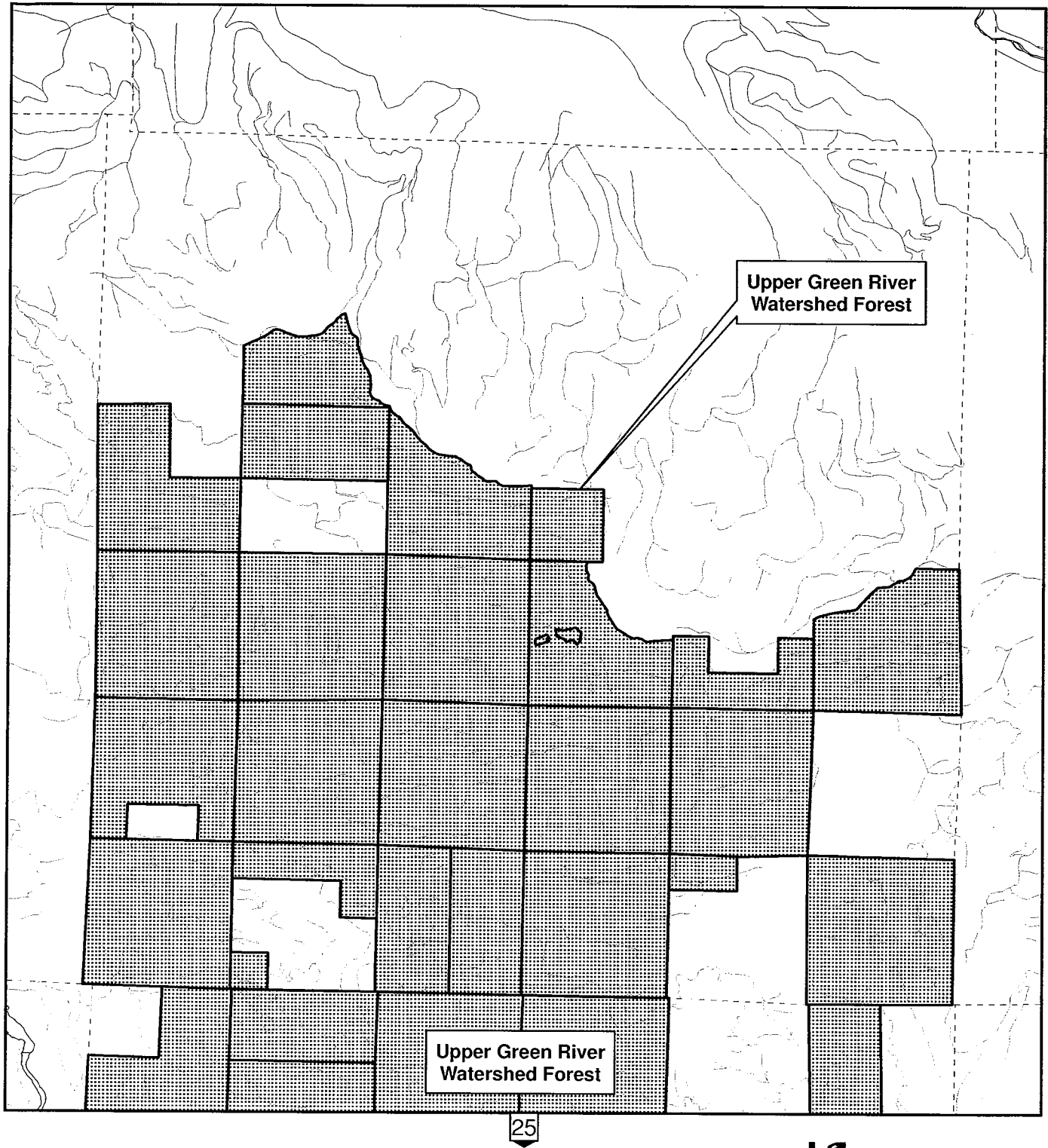
May 27, 2009

 High Conservation Value Properties



0 0.5 1 Miles

The information included on this map has been compiled by King County staff from a variety of sources and is subject to change without notice. King County makes no representations of warranties, express or implied, as to the accuracy, completeness, timeliness, or rights to the use of such information. King County shall not be liable for any general, special, indirect, incidental, or consequential damages including, but not limited to, lost revenues or lost profits resulting from the use or misuse of the information contained on this map. Any sale of this map or information on this map is prohibited except by written permission of King County.






Inventory of High Conservation Value Properties


Map 24 - T21-R9

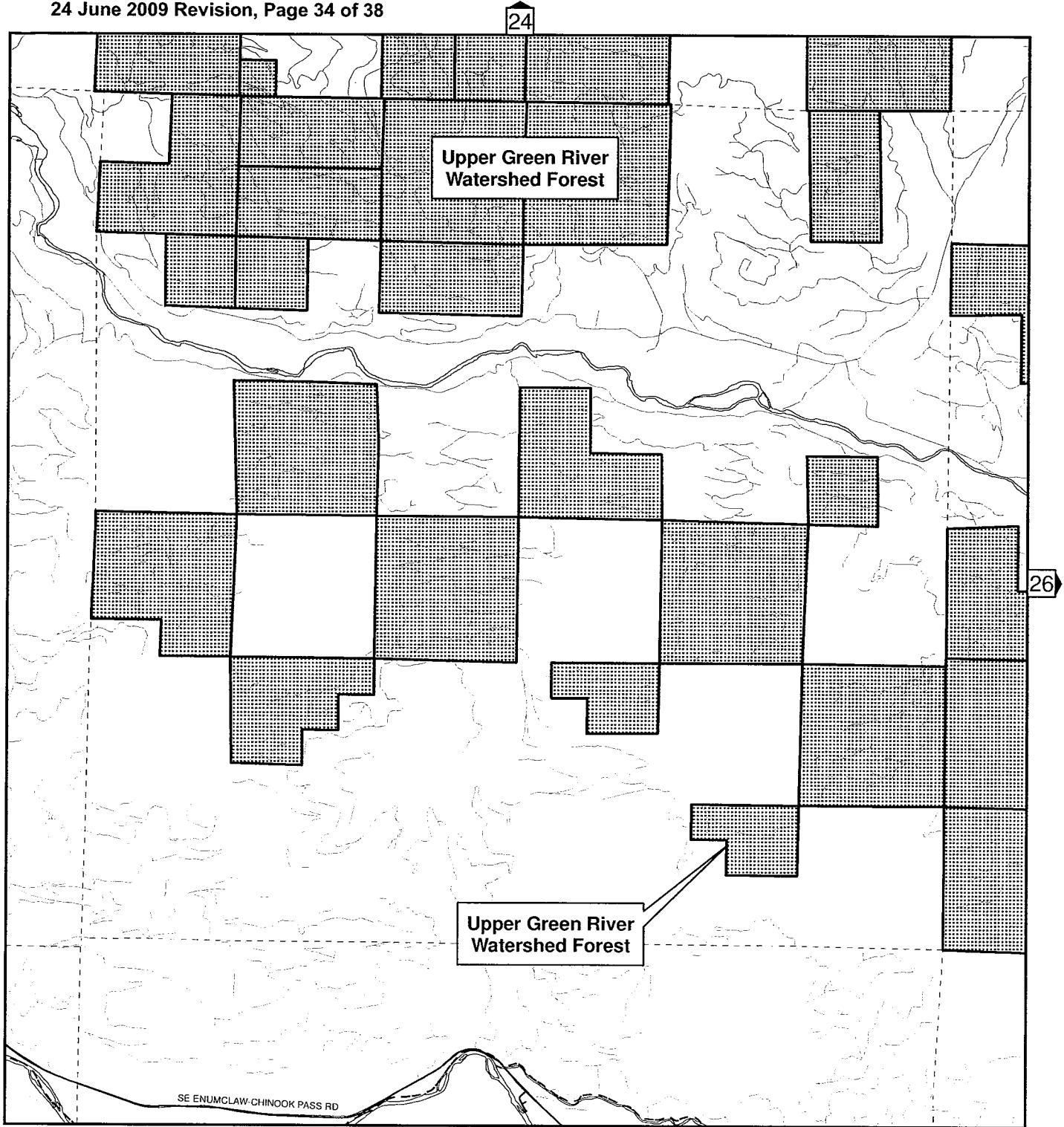


May 27, 2009

-  High Conservation Value Properties
-  Cities
-  Township Lines

The information included on this map has been compiled by King County staff from a variety of sources and is subject to change without notice. King County makes no representations of warranties, express or implied, as to the accuracy, completeness, timeliness, or rights to the use of such information. King County shall not be liable for any general, special, indirect, incidental, or consequential damages including, but not limited to, lost revenues or lost profits resulting from the use or misuse of the information contained on this map. Any sale of this map or information on this map is prohibited except by written permission of King County.









Inventory of High Conservation Value Properties

Map 25 - T20-R9

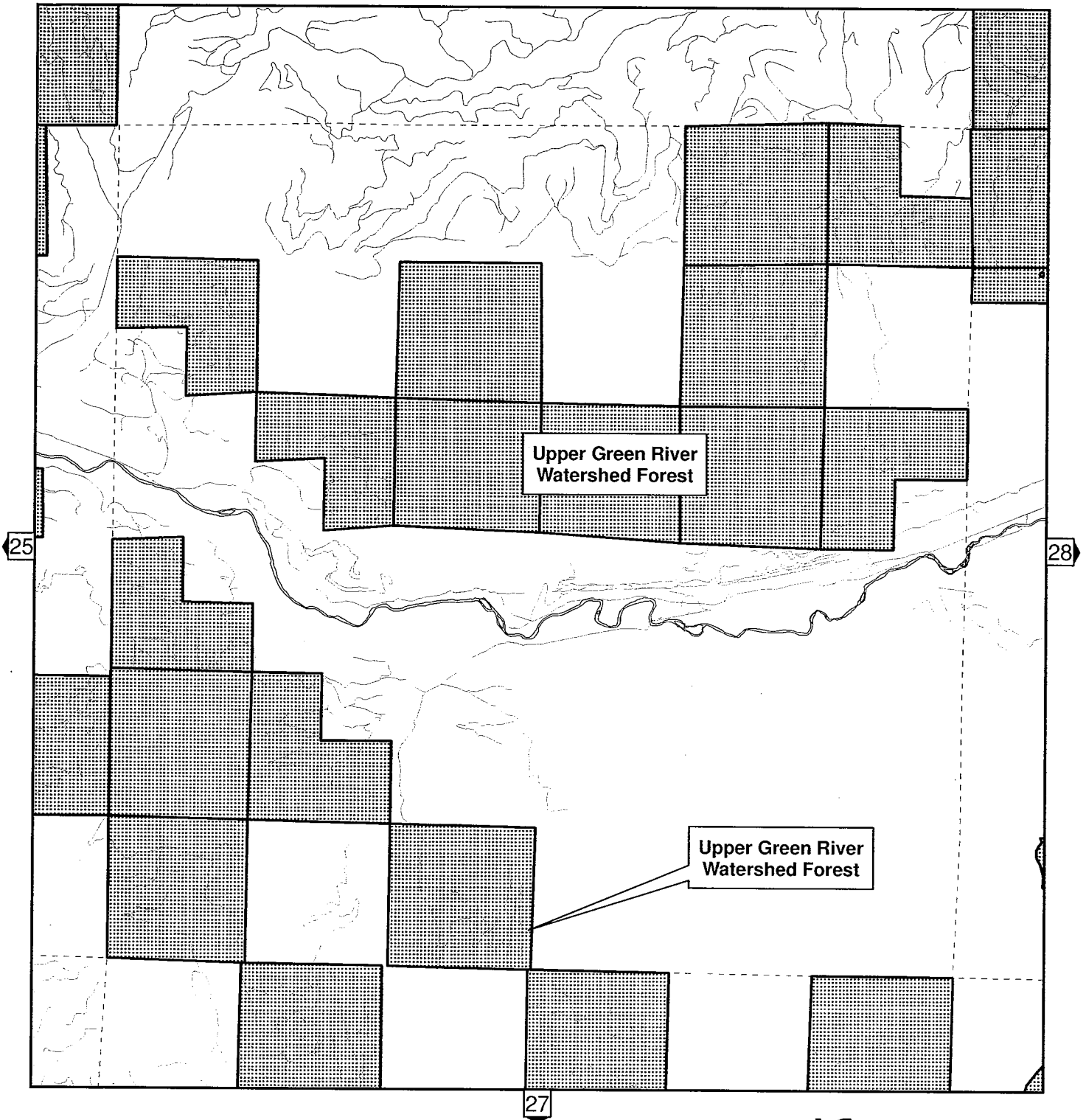


May 27, 2009

-  High Conservation Value Properties
-  Cities
-  Township Lines



The information included on this map has been compiled by King County staff from a variety of sources and is subject to change without notice. King County makes no representations of warranties, express or implied, as to the accuracy, completeness, timeliness, or rights to the use of such information. King County shall not be liable for any general, special, indirect, incidental, or consequential damages including, but not limited to, lost revenues or lost profits resulting from the use or misuse of the information contained on this map. Any sale of this map or information on this map is prohibited except by written permission of King County.






Inventory of High Conservation Value Properties


Map 26 - T20-R10

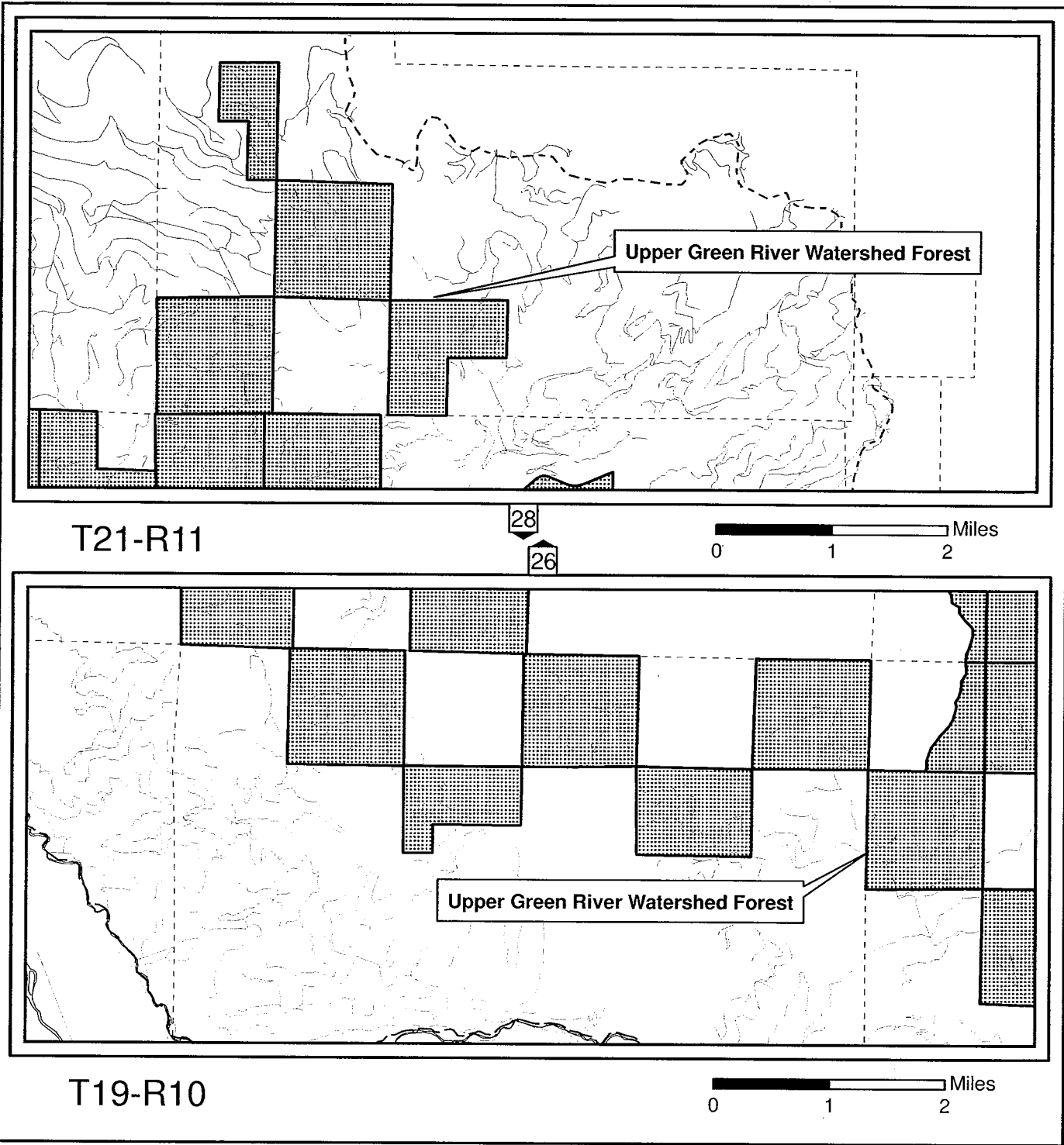
 **King County**
GIS CENTER

May 27, 2009

-  High Conservation Value Properties
-  Cities
-  Township Lines

The information included on this map has been compiled by King County staff from a variety of sources and is subject to change without notice. King County makes no representations of warranties, express or implied, as to the accuracy, completeness, timeliness, or rights to the use of such information. King County shall not be liable for any general, special, indirect, incidental, or consequential damages including, but not limited to, lost revenues or lost profits resulting from the use or misuse of the information contained on this map. Any sale of this map or information on this map is prohibited except by written permission of King County.








Inventory of High Conservation Value Properties

Map 27 - T21-R11, T19-R10

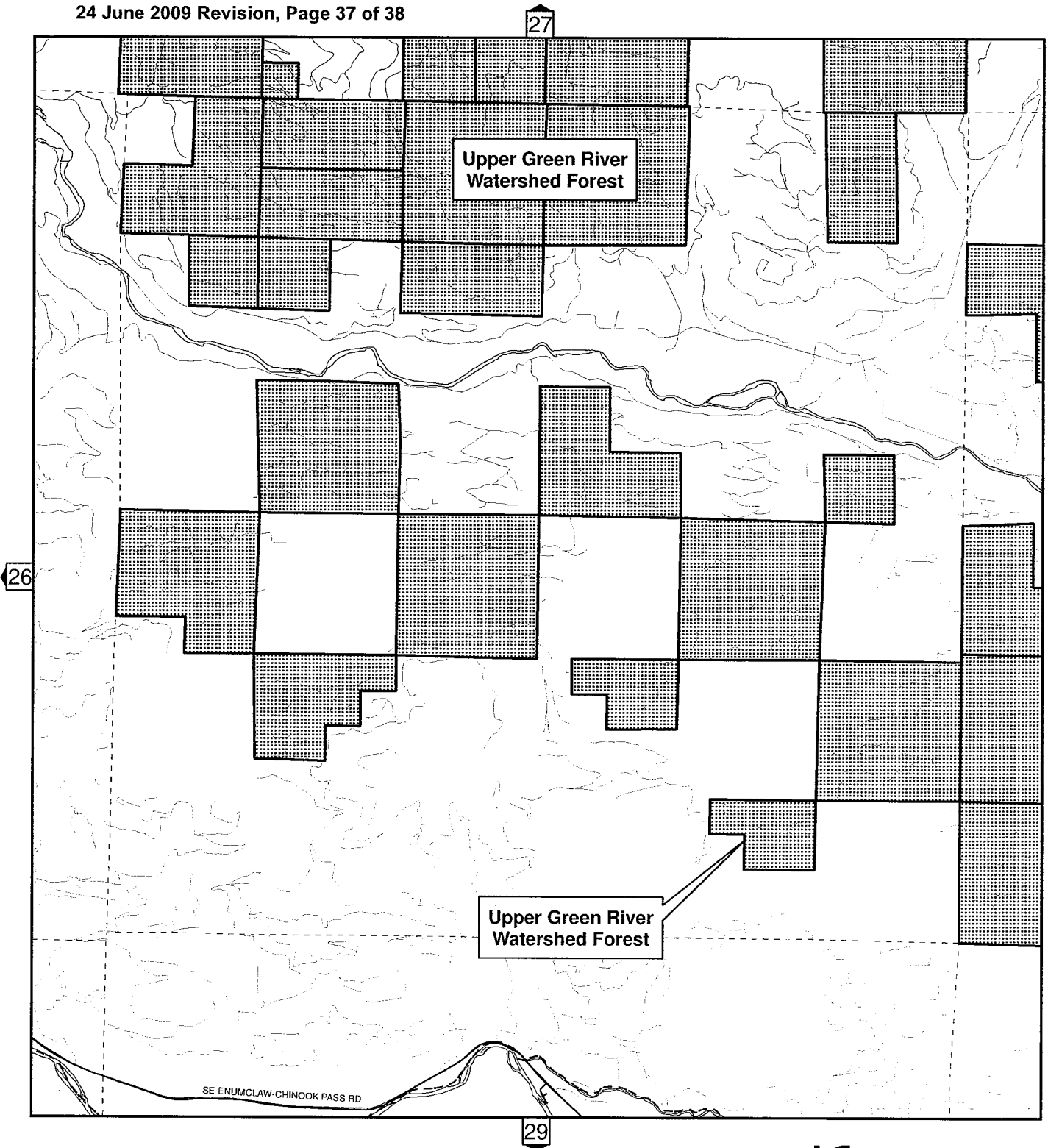


May 27, 2009

-  High Conservation Value Properties
-  Cities
-  Township Lines



The information included on this map has been compiled by King County staff from a variety of sources and is subject to change without notice. King County makes no representations of warranties, express or implied, as to the accuracy, completeness, timeliness, or rights to the use of such information. King County shall not be liable for any general, special, indirect, incidental, or consequential damages including, but not limited to, lost revenues or lost profits resulting from the use or misuse of the information contained on this map. Any sale of this map or information on this map is prohibited except by written permission of King County.







Inventory of High Conservation Value Properties

Map 28 - T20-R11



May 27, 2009

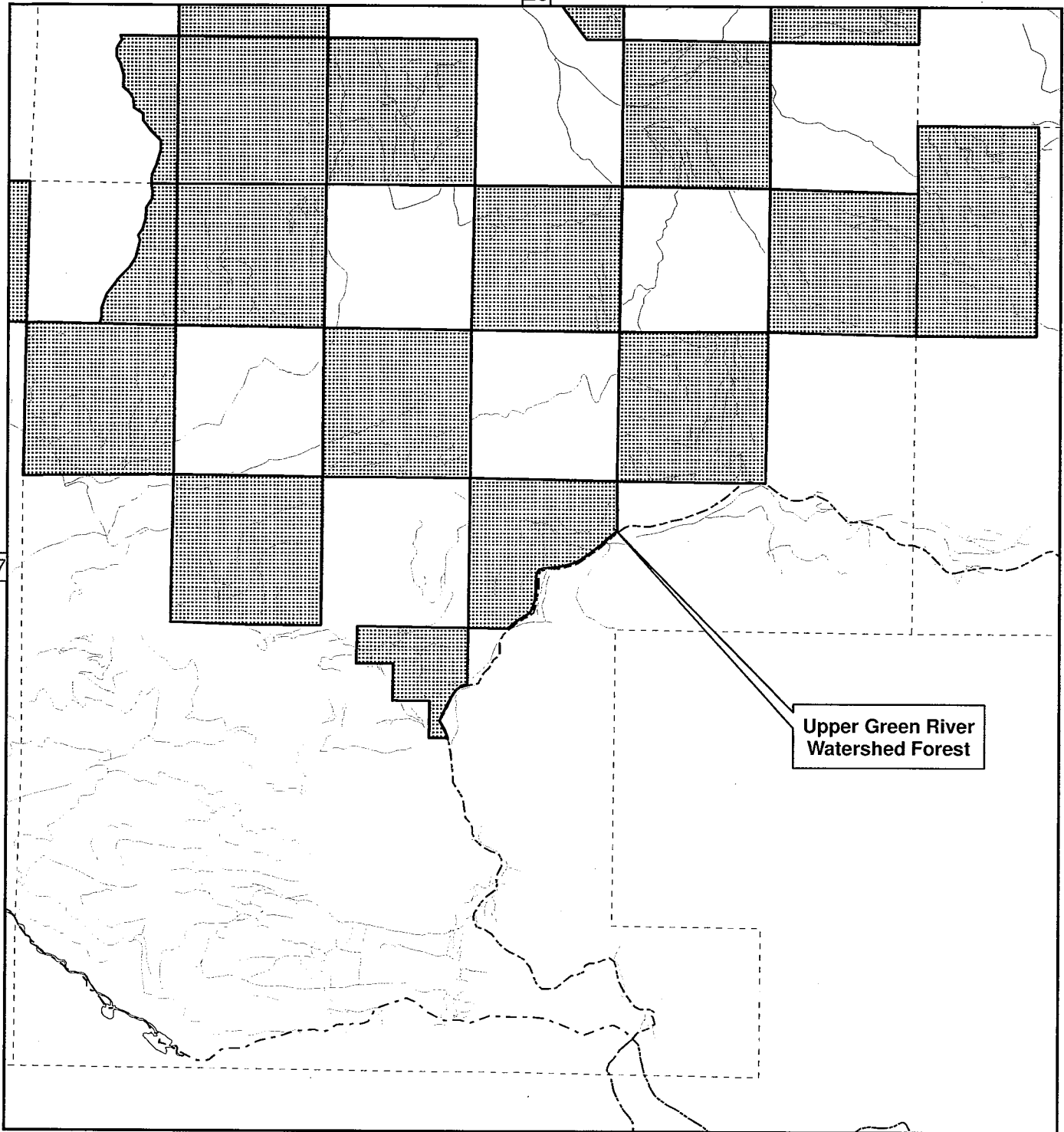
-  High Conservation Value Properties
-  Cities
-  Township Lines



The information included on this map has been compiled by King County staff from a variety of sources and is subject to change without notice. King County makes no representations of warranties, express or implied, as to the accuracy, completeness, timeliness, or rights to the use of such information. King County shall not be liable for any general, special, indirect, incidental, or consequential damages including, but not limited to, lost revenues or lost profits resulting from the use or misuse of the information contained on this map. Any sale of this map or information on this map is prohibited except by written permission of King County.

28

27






Upper Green River Watershed Forest

Inventory of High Conservation Value Properties

Map 29- T19-R11



May 27, 2009

-  High Conservation Value Properties
-  Cities
-  Township Lines

The information included on this map has been compiled by King County staff from a variety of sources and is subject to change without notice. King County makes no representations of warranties, express or implied, as to the accuracy, completeness, timeliness, or rights to the use of such information. King County shall not be liable for any general, special, indirect, incidental, or consequential damages including, but not limited to, lost revenues or lost profits resulting from the use or misuse of the information contained on this map. Any sale of this map or information on this map is prohibited except by written permission of King County.

