

May Valley Urban Separator Executive Recommended Land Use




March 2000

King County
Department of Development and Environmental Services
Geographic Information System

This map is intended for planning purposes only and is not guaranteed to show accurate measurements.

500 0 500 Feet

February 10, 2000 File: m:\sachaln\projects\complan\comp2000\rec\site_spdc\may-v_lu.apr

-  1999 UGA Boundary
-  2000 UGA Boundary
-  Incorporated Areas

- ug** Urban Residential, general
- ul** Urban Residential, low
- rr** Rural Residential
- gb** Greenbelt/Urban Separator
- op** Other Parks/Wilderness

